

**TAMIL NADU FOREST DEPARTMENT**

From

Thiru. S.Ramasubramaniam, I.F.S.,  
Conservator of Forests & Field Director,  
Anamalai Tiger Reserve,  
Coimbatore

To

The Principal Chief Conservator of Forests  
Head of Forest Force,  
Chennai.

**C.No. 184/2020/D1 dt. 28.07.2022**

Sir,

Sub : Forest (Conservation) Act 1980 – Coimbatore Division  
– Providing water supply for 8 added areas in  
Coimbatore Corporation extended areas - Diversion of  
0.21 ha. of forest area in pillayarapuram ACC  
Compensatory afforestation land – details submission –  
Regarding.


Ref:- : 1. The Principal Chief Conservator of Forests  
(Head of Department) Chennai Ref. No.  
TS3/3481/2020 dated: 01.07.2022.  
2. This office Ref. No. 184/2020/D1, dated  
12.05.2022

\*\*\*\*\*

With reference to be above, I submit that the details called for by the Principal Chief  
Conservator of Forests in the reference cited above was already submitted in this office Ref.  
1<sup>st</sup> cited above. However a copy of the same is submitted here with.

This is for favour of kind information.

Yours faithfully,

  
for Conservator of Forests and Field Director,  
Anamalai Tiger Reserve, Coimbatore.

  
28/7.22

TAMILNADU FOREST DEPARTMENT

From  
Thiru. T.K.Ashokkumar, I.F.S.,  
District Forest Officer,  
Coimbatore Division,  
Coimbatore-641043.

To  
The Principal Chief Conservator of Forests  
(Head of Forest Force),  
Panagal Maligai,  
Saidapet, Chennai – 15.

Through the Conservator of Forests &  
Field Director, Anaimalai Tiger Reserve,  
Coimbatore – 43.

C.No.9246/2019/D1 dated: 09.05.2022

Sir,

Sub: Forests (Conservation) Act, 1980 – Coimbatore Forest Division –  
Providing water supply for 8 added areas in Coimbatore  
Corporation extended areas – Diversion of 0.21 ha. of forest area in  
Pillayarapuram ACC Compensatory afforestation forest land  
requested – Online proposal submitted by the User Agency –  
Shortcoming noticed – Regarding.

- Ref:
1. Online application uploaded by the User Agency, - TWAD Board – represented by the Executive Engineer, Major Projects Division, TWAD Board, Coimbatore–Proposal No. FP/ TN/ Water / 43869 / 2020, dated 10.01.2020 and resubmission of proposal on 11.02.2020
  2. The Principal Chief Conservator of Forests, (Head of Department) Chennai C. No. TS3/3481/2020 Dated.18.02.2022.
  3. The Conservator of Forests & Field Director, Anaimalai Tiger Reserve, Coimbatore Ref. No. 184/2020/D1, dated 04.03.2022.
  4. The Executive Engineer, TWAD Board, Coimbatore Ref. No. 160322/F. Forest/(2Added areas) /MP.Dn/CBE/2022 dated 16.03.2022.

\*\*\*\*\*

It is submitted that, the Executive Engineer, TWAD Board, Coimbatore has submitted the hard copies of the Part-I Form-A of the proposal in the reference 4<sup>th</sup> cited above. A copy of the same is enclosed here with for kind perusal.

Encl : As stated above.

Yours Faithfully,  
Sd/-T.K.Ashokkumar  
District Forest Officer  
Coimbatore Division.

✓ Copy submitted to the Conservator of Forests & Field Director, Anaimalai Tiger Reserve, Coimbatore.

/True copy By order/

Superintendent

16.5.22  
9.5.22



**FORM - A**

Form for seeking prior approval of Central Government under section 2 of the Forest(Conservation) Act,1980 for Diversion of fresh forest area

**PART - I**

(To be filled up by User Agency)

**A. General Details****A-1. Project Details**


- (i). Proposal No. : FP/TN/WATER/43869/2020
- (ii). Name of Project for which Forest Land is required : PROVIDING WATER SUPPLY FOR 8 ADDED AREAS
- (iii). Short narrative of the proposal and Project/scheme for which the forest land is required : IN THIS PROJECT, KURUCHI, KUNIYAMUTHUR WATER SUPPLY HAS BEEN SPLIT INTO 2 MASTER BALANCING RESERVOIR CONSTRUCTED FOR EACH TO SERVE THE POPULATION FOR KUNIYAMUTHUR AREA MBR CONSTRUCTED IN PRESS ENCLAVE FOR KURUCHI AREA MBR IS CONSTRUCTED IN PILLAYAR PURAM HILL, AS THIS IS THE HIGHEST LATITUDE AS PER
- (iv). State : Tamil Nadu
- (v). Category of the Proposal : Drinking Water
- (vi). Shape of forest land proposed to be diverted : Linear
- (vii). Estimated cost of the Project(Rupees in lacs) : 14400
- (viii). Area of forest land proposed for diversion(in ha.): 0.21
- (ix). Non-forest land required for this project(in ha.): 18.89
- (x). Total period for which the forest land is proposed to be diverted(in years): 25

**A-2. Details of User Agency**

- (i). Name : EE TWAD BOARD MAJOR PROJECT DIVISION COIMBATORE
- (ii). Address1 : 108 BAGYALAKSHMI COMPLEX
- (iii). Address2 : NSR ROAD SAIBABA COLONY
- (iv). State : Tamil Nadu
- (v). District : Coimbatore
- (vi). Pin : 641011
- (vii). Landmark : NIL
- (viii). Email address : seatigersiva@gmail.com

- (ix). Landline Telephone No. : 422-2440693
- (x). Fax No. : 422-
- (xi). Mobile No. : 9944879876
- (xii). Website (if any) : NIL
- (xiii). Legal status of User Agency : State Government

#### A-3. Details of Person Making Application

- (i). First Name: V
- (ii). Middle Name: NIL
- (iii). Last Name: RAGUPATHY
- (iv). Gender: Male
- (v). Designation: EXECUTIVE ENGINEER
- (vi). Address 1: 108 BAGYALAKSHMI COMPLEX
- (vii). Address 2: NSR ROAD
- (viii). State: Tamil Nadu
- (ix). District: Coimbatore
- (x). Tehsil: Coimbatore South
- (xi). Pin: 641011
- (xii). Landmark: NIL
- (xiii). Email Address: seatigersiva@gmail.com
- (xiv). Landline Telephone No.: 422-2440693
- (xv). Fax No.: NIL
- (xvi). Mobile No.: 9944879876
- (xvii). Copy of documents in support of the competence/authority of the person making this application to make application on behalf of the User Agency: 

#### B. Details of land required for the Project

- B-1. Details of proposal seeking prior approval of Central Government under the Act for diversion of forest land for the Project already submitted in the past

List of proposal submitted in Past									



S.no	Proposal Status.	Proposal No.	Moef File No.	Area Proposed for Diversion(Ha.)	Area Diverted(Ha.)	Date of In-Principle Approval	Date of Final Approval
NIL							

## B-2. Details of forest land proposed to be diverted

## B-2.1 Details of Divisions involved

Details of Divisions involved			
S.no	Division Name	Forest Land(ha.)	Non-Forest Land(ha.)
1.	Coimbatore	0.21	18.89
Total		0.21	18.89

## B-2.2 Details of Districts involved

District wise breakup			
S.no	District Name	Forest Land(ha.)	Non-Forest Land(ha.)
1.	Coimbatore	0.21	18.89
Total		0.21	18.89




## B-2.3 Village wise breakup

Villages wise breakup			
S.no	Village	Forest Land(ha.)	Non-Forest Land(ha.)
1	madukarai	0.21	18.89
Total		0.21	18.89


## B-2.4 Component wise breakup

Component wise breakup			
S.no	Component	Forest Land(ha.)	Non-Forest Land(ha.)
1	Pipe line	0.21	18.88899
Total		0.21	18.88899

Maps of forest land proposed to be diverted

Division 1. : Coimbatore		
(i). Area of forest land proposed to be diverted(in ha.) : 0.21		
(ii). Nature of the Project: Linear		
(b). No. of Segments : One		
Segment wise details		
Segments	Segment Area(in ha.)	Kml File of Segments (To view KML file on google the same may be downloaded and then open if in google earth install in your computer).
1.	0.21	 <a href="#">View File</a>
(iii). Copy of Survey of India Toposheet indicating boundary of forest land proposed to be diverted: 		
(iv). Scanned copy of the Geo-referenced map of the forest land proposed to be diverted prepared by using GPS or Total Station: 		

D. Justification for locating the Project in forest land and details of alternatives examined:

- (i). Copy of note containing justification for locating the Project in forest land: 
- (ii). Whether a copy of map indicating location of alternative examine is required to be provided: No
- (a). Reason for not providing such map: THERE IS NO ALTERNATIVE ROUTE

E. Employment likely to be generated

- (i). Whether the Project is likely to generate employment?: Yes

- (ii). Permanent/Regular Employment(Number of persons): 200
- (iii). Temporary Employment(Number of person-days): 146000

F. Displacement of People due to the Project, if any

- (i). Whether Project involves displacement?: No

G. Details of Cost-Benefit analysis for the Project

- (i). Whether the Project requires Cost-Benefit analysis?: No

H. Status of Environmental Clearance

- (i). Whether the Project requires Clearance under the Environment (Protection) Act 1986 ? : No

I. Status of Wildlife Clearance


- (i). Whether the Project or a part thereof is located in any Protected Area or their Eco sensitive zone? : No

J. Applicability of special provisions governing Scheduled Areas

- (i). Whether the Project or a part thereof is located in a Scheduled Area? : No

K. Status of settlement of rights under the Forest Rights Act, 2006 on the forest land proposed to be diverted






















- (i). Whether the process for settlement of Rights under the Forest Rights Acts 2006 on the forest land proposed to be diverted has been completed? : Yes

- (a). Copy of documentary evidence in support of settlement of rights under the Forest Rights Act, 2006 on the forest land proposed to be diverted: 

L. Details of land identified for Compensatory Afforestation

- (i). Whether non-forest or Revenue forest land is required to be provided by User Agency?: Not Applicable
- (ii). Whether the area of non-forest land or Revenue forest land required to be provided by User Agency for raising Compensatory Afforestation is less than area of forest land proposed to be diverted ? : Not Applicable
- (iii) . Reason for not providing Non-Forest Land: Not Applicable

Additional information Details

Documents		
S.No	Documents	Remarks
1		
2		
3		
4		
5		
6		
7		
8		
9		
10		
11		
12		
13		
14		
15		
16		
17		
18		
19		
20		
21		
22		



23		Sir, as instructed in the Principal Chief Conservator of Forest's Letter dt 10.06.2020, the necessary hard copy of the proposal with all documents have been submitted to the office of the Principal Chief Conservator of Forests - Chennai.
24		Reply to the defects raised by the Forest Department.
25		Additional particulars called for by District Forest Officer, Coimbatore - Regarding

Print page

*Mahesh*  
*16/3/2022*  
**EXECUTIVE ENGINEER  
TWAD BOARD  
MAJOR PROJECT DIVISION  
COIMBATORE.**

*A.H.A*  
*16/3/2022*  
*JPO*

**TAMILNADU WATER SUPPLY AND  
DRAINAGE BOARD**

**From**  
Er. S.Lakshmanan, M.E.,  
Executive Engineer,  
Major Project Division,  
108, Bagyalakshmi complex,  
NSR Road, Saibaba Colony,  
Coimbatore-641 011.

**To**  
The District Forest Officer,  
Coimbatore Division,  
Coimbatore - 641043.

Lr.NO. 1298/F.Forest /2 Added Area/IDQ/MPDn/CBE/2020 2020-2021/ Dt: 14.12.2020

Sir,

**Sub:** Forests (Conservation) Act 1980-Coimbatore forest division-Providing water supply for 8 added areas in Coimbatore Corporation extended areas-Diversion of 0.21 ha. of forest area in Pillayarapuram ACC compensatory afforestation forest land requested-online proposal submitted by the user agency-shortcoming noticed-reply-submitted - regarding.

- Ref:** 1. Online application uploaded by TWAD Board No.FP/TN/Water/ 43869/ 2020,dt 10.01.2020 and resubmitted of proposal on 11.02.2020.  
2. The Principal Chief Conservator of forest (Head of Department) Chennai, Lr.No TS3/3481/2020/dt.27.10.2020  
3. The District Forest Officer, Lr.Ref.No.9246/2019/DI/dt.06.11.2020

\*\*\*\*\*

With respect to above, the following details are submitted.

The details of diameter and width of land required for the proposed water supply pipelines laid through forest land in Madukkarai range Pillayarapuram as follows.

Diameter of pipe		Standard width required as per norms
1. 1000 mm MS Pipe	-	1.70 m
2. 450 mm DI Pipe	-	1.00 m
3. 80 mm GI Pipe	-	0.75 m
Total width required	-	3.45 m

In the area of land requirement statement, TWAD Board has request 3.00m width only.

The proposed pipeline length as requested by TWAD Board is 700 meters, which is the shortest route calculated in the forest land to be laid the water pipeline to Kurichi areas from Pillayarapuram ACC compensatory afforestation forest land.

In this regard, the length of 700m and width of 3.00m must be required for laying of pipelines and future maintenance.

Hence I request that necessary action may please be taken for obtaining permission for laying pipelines in this above mentioned forest area lands, from the forest higher officials, since the above water supply scheme targeted to complete before February 2021 and put into the beneficial use early.

Sd/-S.Lakshmanan, Dt. 14.12.2020  
Executive Engineer / TWAD Board  
Major Project Division, Coimbatore

Copy submitted to the Chief Engineer/TWAD Board/Coimbatore for favour of information please.

Copy submitted to the Superintending Engineer/TWAD Board/Coimbatore- Nilgiris Circle, Coimbatore for favour of information please.

Copy to the Assistant Executive Engineer, TWAD Board, Major Project Sub Division, Thondamuthur for necessary follow up action.

*Mahalingam*  
14/12/2020  
Executive Engineer / TWAD Board  
Major Project Division, Coimbatore

*Q.74*  
14/12/2020