

ਵਣ ਅਤੇ ਜੰਗਲੀ ਜੀਵ ਸੁਰੱਖਿਆ ਵਿਭਾਗ, ਪੰਜਾਬ
 ਦਫ: ਵਣ ਮੰਡਲ ਅਫਸਰ,
 ਜਲੰਧਰ ਵਣ ਮੰਡਲ, ਫਿਲੌਰ
 ਫੋਨ ਨੰਬਰ 01826-222537 E-mail ID:- dfojalandhar@gmail.com
 (ਐਫ.ਸੀ.ਏ ਸ਼ਾਖਾ)

ਸੇਵਾ ਵਿਖੇ: ਮੁੱਖ ਵਣ ਪਾਲ (FC) ਅਤੇ
 ਨੇਡਲ ਅਫਸਰ, (FCA) ਪੰਜਾਬ,
 ਸਾਹਿਬਜ਼ਾਦਾ ਅਜੀਤ ਸਿੰਘ ਨਗਰ।

ਨੰ: JFD/FCA/ 3095 ਮਿਤੀ 19/7/17

ਵਿਸ਼ਾ:- Diversion of 4.35 Ha. of forest land in favour of Executive Engineer, Construction Division No. 1, PWD B&R Br. Jalandhar Cantt for Widening & strengthening of Jalandhar-Jandiala-Nurmahal Road-Talwan road Km. 5.21-34.57=29.36 Km. including construction of high level bridge on white bein in Km. 13, District Jalandhar, Punjab.

ਹਵਾਲਾ:- ਭਾਰਤ ਸਰਕਾਰ ਜੀ ਦਾ ਪੱਤਰ ਨੰ: 9-PBB380/2017-CHA ਮਿਤੀ 15.06.2017 ਅਤੇ ਆਪ ਜੀ ਦਾ ਪਿੱਠਅੰਕਣ ਨੰ: FCA/1980/102/2017/1379-81 ਮਿਤੀ 29.06.2017

ਉਪਰੋਕਤ ਵਿਸ਼ੇ ਦੇ ਸਬੰਧ ਵਿੱਚ ਹਵਾਲੇ ਅਧੀਨ ਪੱਤਰ ਰਾਹੀਂ ਭਾਰਤ ਸਰਕਾਰ ਜੀ ਵਲੋਂ ਲਗਾਏ ਗਏ ਇਤਰਾਜਾਂ ਦਾ ਜਵਾਬ ਹੇਠ ਲਿਖੇ ਅਨੁਸਾਰ ਹੈ ਜੀ:-

1. ਯੂਜਰ ਏਜੰਸੀ ਵਲੋਂ ਇਤਰਾਜ ਲੜੀ ਨੰ: (i) ਆਨਲਾਈਨ ਸਹੀ ਕਰ ਦਿੱਤਾ ਗਿਆ ਹੈ।
 2. ਇਤਰਾਜ ਲੜੀ ਨੰ: (ii) ਵਿੱਚ ਮੰਗੀ ਗਈ ਸੂਚਨਾ ਯੂਜਰ ਏਜੰਸੀ ਵਲੋਂ ਦੁਬਾਰਾ ਸੇਪ ਕੇ ਆਨਲਾਈਨ ਅਪਲੋਡ ਕਰ ਦਿੱਤੀ ਗਈ ਹੈ।
 3. ਇਤਰਾਜ ਲੜੀ ਨੰ: (iii) ਵਿੱਚ ਮੰਗੀ ਗਈ ਸੂਚਨਾ ਵੀ ਯੂਜਰ ਏਜੰਸੀ ਵਲੋਂ ਆਨਲਾਈਨ ਸਹੀ ਕਰ ਦਿੱਤੀ ਗਈ ਹੈ।
 4. ਇਤਰਾਜ ਲੜੀ ਨੰ: (iv) ਦਾ ਜਵਾਬ ਯੂਜਰ ਏਜੰਸੀ ਵਲੋਂ ਪੱਤਰ ਰਾਹੀਂ ਇਸ ਦਫਤਰ ਨੂੰ ਭੇਜਿਆ ਹੈ ਜਿਸ ਦੀ ਕਾਪੀ ਦੋ ਪਤਰਾਂ ਵਿੱਚ ਨਾਲ ਨੱਥੀ ਕੀਤੀ ਜਾਂਦੀ ਹੈ।
 5. ਯੂਜਰ ਏਜੰਸੀ ਵਲੋਂ ਨਾਨ ਫਾਰੈਸਟ ਲੈਂਡ ਸਬੰਧੀ ਚੈਕ ਲਿਸਟ ਲੜੀ ਨੰ: 09 ਦੁਬਾਰਾ ਸੇਪ ਕੇ ਇਸ ਦਫਤਰ ਨੂੰ ਭੇਜੀ ਹੈ ਜੋ ਕਿ ਦੋ ਪਤਰਾਂ ਵਿੱਚ ਨਾਲ ਨੱਥੀ ਕੀਤੀ ਜਾਂਦੀ ਹੈ।
 6. ਪ੍ਰੋਜੈਕਟ ਸਾਈਟ ਦਾ ਡੀ.ਜੀ.ਪੀ.ਐਸ ਸੇਪ ਦੋ ਪਤਰਾਂ ਵਿੱਚ ਨਾਲ ਨੱਥੀ ਹੈ।
 7. FRA ਸਰਟੀਫਿਕੇਟ ਮੂਲ ਰੂਪ ਵਿੱਚ ਨਾਲ ਨੱਥੀ ਹੈ ਅਤੇ ਯੂਜਰ ਏਜੰਸੀ ਵਲੋਂ ਆਨਲਾਈਨ ਪਾਰਟ-1 ਵਿੱਚ ਅਪਲੋਡ ਕਰ ਦਿੱਤਾ ਗਿਆ ਹੈ।
 8. ਯੂਜਰ ਏਜੰਸੀ ਵਲੋਂ KML File ਸਹੀ ਤਰੀਕੇ ਨਾਲ Polygon shape ਵਿੱਚ ਬਣਾ ਕੇ ਆਨਲਾਈਨ ਅਪਲੋਡ ਕਰ ਦਿੱਤੀ ਗਈ ਹੈ।
- ਰਿਪੋਟ ਆਪ ਜੀ ਨੂੰ ਸੂਚਨਾ ਅਤੇ ਅਗਲੀ ਯੋਗ ਕਾਰਵਾਈ ਲਈ ਭੇਜੀ ਜਾਂਦੀ ਹੈ।

ਵਣ ਮੰਡਲ ਅਫਸਰ
 ਜਲੰਧਰ ਵਣ ਮੰਡਲ
 ਫਿਲੌਰ

ਪਿੱਠਅੰਕਣ ਨੰ: JFD/FCA 3096

ਮਿਤੀ: 19/7/17

ਪੱਤਰ ਦੀ ਨਕਲ ਵਣ ਪਾਲ ਬਿਸਤ ਸਰਕਲ ਜਲੰਧਰ ਜੀ ਨੂੰ ਸਮੇਤ ਸਹਿਪੱਤਰ ਸੂਚਨਾ ਅਤੇ ਅਗਲੀ ਲੋੜੀਂਦੀ ਕਾਰਵਾਈ ਲਈ ਭੇਜੀ ਜਾਂਦੀ ਹੈ।

ਵਣ ਮੰਡਲ ਅਫਸਰ

To

DFO
Jalandhar at Phillaur ,

No : 1067 Dated 06/07/17

Sub :- Diversion of 4.35 Ha of forest land in favour of Executive Engineer ,
Construction Division No 1 PWD B&R Br, Jalandhar Cantt for Widening
Strengthening of Jalandhar - Jandiala -Nurmehal _Talwan road Km 5.21-34.57
=29.36 Kms Including construction of high level bridge on white bein in km 13
District Jalandhar .


Reff:- Letter No 9-PBB380/2017-CHA dated 15.06.2017


The pera wise reply of the letter under reference is as under,

1. The objection has been corrected online
2. Objection corrected online
3. Forest and non forest area uploaded break wise
4. Km 0.00 to Km 5.21 falls in jurisdiction of Jalandhar Cantt M.E.S
Road (Army area) and at 34.57 Km road ends , and 4.50 km is
other district road which ends at the Dhussi Bandh of The Satluj
River .
5. Corrected
6. Attached
7. FRA is here by attached
8. KML file is corrected into polygon shape.



Divisional Forest Officer,
Jalandhar Forest Division,
Jalandhar.


DA/MS As above.


Executive Engineer
Constn. Divn. No.1, PWD B&R Br.,
Jalandhar Cantt



S&R


CB

FCA

19/7/17


Divisional Forest Officer
Jalandhar Forest Division
Jalandhar At Phillaur

LINEAR PLAN SHOWING THE FOREST AREA INVOLVED FOR THE WORK WDG./STG. OF JALANDHAR-JANDIALA-NURMEHAL-TALWAN ROAD
 KM 5.21 TO 34.57 MDR-82



FOREST LENGTH INVOLVED=29.36 KM. 0.36 ALREADY WIDENED PORTION IN JANDIALA TOWN. = 29.00 KM.
 FOREST AREA INVOLVED = 29.00 X 1000 X 2 X 0.75 = 43500. 00 Sqm. Or 4.35 Hac.

EXISTING FORMATION	
FOREST AREA	

Sub Divisional Engineer,
 Constn. Sub Divn. PWD I&R Br.,
 Jalandhar Cantt.

efs

Divisional Forest Officer,
 Jalandhar Forest Division
 Jalandhar At Phillaur

Divisional Forest Officer,
 Jalandhar Forest Division,
 Jalandhar

Executive Engineer,
 Constn. Division No.1 PWD B&R Br.,
 Jalandhar Cantt.

me

Diversion of 4.35 Ha of Forest land in favour of Executive Engineer , Construction Division No 1 PWD B&R Br, Jalandhar Cantt for Widening Strengthening of Jalandhar -Jandiala -Nurmehal -Talwan Road Km 5.21-34.57 =29.36 Kms including construction of high level bridge on white bein in km 13 District Jalandhar .

Check list serial number -09

State Showing Details of non - Forest area involved in the proposal

Sr No	District	Division	Range /Tehsil/ Village	Khasra / survey or Compartment No. Or Km Stone	Non-forest Area Proposed for Diversion (HA)	Present Land Use	Remarks
1	Jalandhar	Jalandhar at Phillaur	Range Jalandhar at Phillaur	Diversion of 4.35 Ha of forest land in favour of Executive Engineer , Construction Division No 1 PWD B&R Br, Jalandhar Cantt for Widening Strengthening of Jalandhar -Jandiala -Nurmehal _Talwan road Km 5.21-34.57 =29.36 Kms including construction of high level bridge on white bein in km 13 District Jalandhar	8.70		

Date: 19/7/17
Place: Jalandhar

[Signature]
Divisional Forest Officer,
Jalandhar Forest Division,
Jalandhar

cls

[Signature]
Sub-Divisional Engineer
Constn. Sub Divn. No.1,
PWD B&R Br, Jalandhar Cantt

[Signature]
Executive Engineer
Construction Division No. 1,
PWD B&R Br., Jalandhar Cantt

[Signature]
Divisional Forest Officer,
Jalandhar Forest Division
Jalandhar At Phillaur



Divisional Forest Officer,
 Jalandhar Forest Division,
 Jalandhar.

Sub-Divisional Engineer
 Constn. Sub Divn. No-1
 PWD B&R Br. Jalandhar Cantt.

Executive Engineer
 Construction Division No. 1,
 PWD B&R Br., Jalandhar Cantt

Divisional Forest Officer
 Jalandhar Forest Division


Forest Right Act (FRA)


Certificate

It is certified that the Forest Land measuring 4.35 hectare located on Jalandhar-Jandiala-Nurmahal road Talwan road Km. 5.21 to 34.57 Strip forest proposed to be diverted in favor of Executive Engineer Construction Division No. 1, PWD B&R Branch Jalandhar for Widening & strengthening of Jalandhar-Jandiala-Nurmahal -Talwan road Km. 5.21-34.57=29.36 Km. including construction of high level bridge on white bein in Km. 13, District Jalandhar, Punjab plantation which was notified as "Forest" less than 75 years prior to the 13th day of December 2005 and located at above said having no recorded population of Scheduled Tribes as per the census 2001 and the census 2011.

Place: Jalandhar
Dated: 12/07/17

Deputy Commissioner
Jalandhar


Executive Engineer
Construction Division No. 1,
PWD B&R Br., Jalandhar Cantt


Divisional Forest Officer,
Jalandhar Forest Division,
Jalandhar.

To,

The D.F.O.
Jalandhar Forest Division.
Jalandhar at Phillaur.

No:- 1220 Date:- 24/7/17

Subject:- Diversion of 4.35 Ha forest land in favour of Executive Engineer, Constn. Divn. No.1 PWD B&R Br., Jalandhar Cantt for Widening, Strengthening of Jalandhar-Jandiala-Nurmehal-Talwan Road Km. 5.21-34.57 = 29.36 Kms. Including construction of high level bridge on white bein in km.13 District Jalandhar. (Regarding 8.70 Ha Non forest area).

Reference:- Telephone message: Dated 24-07-2017.

Regarding 8.70 Ha non forest area taken in the case under subject, it is brought to your notice, that this is, the (area $29 \times 1000 \times 2 \times 1.50 = 87000$ Sqm. = 8.70 Ha) of existing berms, 1.50 M wide on both side of existing road and already being maintained by this department. This is the part of existing formation (8.50 M) of road out of which 5.50 M is existing carriage way and remaining 3.00 M wide, are berms of road 1.50 M wide on both side of road. In the proposed widening of said road formation width is proposed as 10M, and according to this $10 - 8.50 = 1.50$ M width is new formation i.e. 0.75 M strip on both side of existing berms i.e required for proposed formation and this already has been explained in the linear plan attached with the case.

This is for your kind information please.

DA/ Nil

[Signature]
Executive Engineer,
Constn. Divn. No.1 PWD B&R Br.,
Jalandhar Cantt.
[Signature]

[Handwritten notes]
1508
25/7/17
25/7/17