

**PART-II**

(To be filled by the concerned Deputy Conservator of Forest)

State Serial No. of proposal : UK-0493/2015

## 1. Location of the project/Scheme : Uttarakhand

(i)

State / Union Territory : Uttarakhand

(ii)

District : Rudraprayag

(iii)

Forest Division : Rudraprayag

(iv)

Area of forest land proposed for diversion (in ha.) : 0.3325

(v)

Category : Road

## 2. Legal status of forest land proposed for diversion :

S. No.	Division	Forest Land(ha.)	Legal Status
1	Rudraprayag	0.175	Civil Soyam land
2	Rudraprayag	0.1575	Reserved Forest

Division 1. : Rudraprayag

## 3. District wise area to be diverted in the division :

S. No.	District	Area(ha.)
1	Rudraprayag	0.3325

## 4. Details of Vegetation available in the forest land proposed for diversion :

(ii)

Density of vegetation

S. No.	Area(in ha.)	Density	Eco-Class
1	0.3325	0.03	Eco 5

S. No.	Scientific Name	Local Name	(31-60)cm.	(61-90)cm.	(91-120)cm.	(121-150)cm.	(>150)cm.
1	Pinus roxburghii	chir	7	25	27	17	3

## 5. Working plan prescription for the forest land proposed for diversion :

The area of the reserve forest proposed for the diversion is Longa Compartment No. 20. In the proposed working plan this area is under the Pine working circle. The area shall be managed according to the prescriptions laid down in this working circle.

## 6. Brief note on vulnerability of the forest area to erosion : no erosion pron zone

## 7. Approximate distance of the proposed site for diversion from boundary of forest(in km.) : 0.00

## 8. Significance of the forest land proposed for diversion from wildlife point of view :

7. Approximate distance of the proposed site for diversion from boundary of forest(in km.) : 0.00

8. Significance of the forest land proposed for diversion from wildlife point of view :

- (i). Details of wildlife present in and around the forest land proposed for diversion : Ghurad, Kakad, Guldar, Bear etc.
- (ii). Whether forms part of national park, wildlife sanctuary, biosphere reserve, tiger reserve, elephant corridor, wildlife migration corridor etc. : No
- (iii). Whether the forest land proposed for diversion is located within eco-sensitive zone(ESZ) of the Protected Area notified under Wildlife(Protection) Act, 1972 (Note: In case, ESZ of a Protected Area is not notified, then, 10kms distance from boundary of the Protected Area should be treated as ESZ): No
- (iv). Whether any national park, wildlife sanctuary, biosphere reserve, tiger reserve, elephant corridor, wildlife migration corridor etc., is located within 1 Km. from boundary of the forest land proposed for diversion : No
- (v). Whether any rare/endangered/unique species of flora and fauna found in the area : No

9.

Details of any protected archaeological/heritage site/defence establishment or any other important monument located in the area, if any :

- (i). Whether any protected archaeological/heritage site/defence establishment or any other important monument is located in the area : No

10. Comment as to the reasonability of the extent of the forest land proposed for diversion :

- (i). Whether the requirement of forest land as proposed by the user agency is unavoidable and bare minimum for the project : Yes

11. Details of violation(s), if any ,committed :

- (i). Whether any work in violation of the Act or guidelines issued under the Act has been carried out : No

12. Whether work in violation is still in progres(Yes/No) : No Data

13. Details of compensatory afforestation scheme :

Patch Wise Details						
S.no	Patch No.	Area(ha.)	Name of PF/RF	Range	Compartment No	Uploaded KML file of patch
NO Data						

(ii).

Copy of CA scheme details: NA

(ii).

Copy of Survey of India Toposheet indicating boundary of forest land proposed for C.A.:



(iv).

Copy of Survey of India Toposheet indicating boundary of forest land proposed for C.A.:



Additional information Details :

S. No.	Documents	Remarks
NIL		


14. District Profile :

14. District Profile :

S.no	District Name	Geographical area of the district (in ha.)	Forest area of the district (in ha.)	Total forest area diverted since 1980 (in ha.)	No. of Approved Cases	Forest Land including penal C.A. (in ha.)	Progress of compensatory afforestation as on (date)	A) Forest land (in ha.)	B) Non-forest land (in ha.)
1	Rudraprayag	198400.00	179099.50	580.852	145	727.29	27/08/2015	727.29	0.00

15.



Site inspection report of the DFO/CCF/Nodal Officer highlighting important facts pertaining to the forest land :

Division Name	Circle	Site inspected By	Whether site inspected	No. of times site visited	Site inspection report	Date of visit
Rudraprayag	Garhwal	DFO	Yes	One		01/03/2015

**(Specific recommendation of the DFO/CCF/Nodal Officer with (Part II, III & Part IV))**

16.

Specific recommendation of the DFO/CCF/Nodal Officer for acceptance or otherwise of the proposal with reason :

Division	Circle	Recommendation By	Recommendation	Reason	Letter	Whether CF agreed
Rudraprayag	Garhwal	DFO	Recommended	The proposal is related with development.		
	Garhwal	CF	Recommended	Road is necessary for providing connectivity to the villagers		Yes