



OFFICE OF THE REGIONAL CHIEF CONSERVATOR OF FORESTS; ANGUL CIRCLE,  
AT/PO- HAKIMPADA, ANGUL- 759143, ODISHA, Phone-06764-296010 (O), 296011(Res),  
Email Id: [recfangul@gmail.com](mailto:recfangul@gmail.com).

Memo No. 1413 /5F-FC-14/2023 dated. 24.04.23

To

The Principal Chief Conservator of Forests  
(Forest Diversion & Nodal Officer, FC Act)  
O/o. the Principal Chief Conservator of Forests & HoFF, Odisha.


Sub:- Proposal for diversion of 23.80 ha of forest land (as per Sabik records as on 25.10.1980) including 2.240 ha of forest land in safety zone area of chromite ore mining of Kalarangiatta Chromite Mines of M/s Ferro Alloys Corporation Ltd.(FACOR) in Cuttack Division coming under jurisdiction of Sukinda Tahasil of Jajpur District, Odisha- Gol observation regarding.

Ref:- Your Memo No.6749/9F(MG)368/2016 dated 5.4.2023 .

In inviting a reference to the memo cited above on the subject, this is to inform that the Divisional Forest Officer, Cuttack Forest Division vide his Memo No.3045 dated 21.4.2023 has submitted point-wise compliance on the EDS raised by Govt. of India, MoEF & CC vide letter No.5-ORC288/2016 -BHU dated 23.03.2023. Further, the DFO has also submitted the compliance report of FACOR along with the supporting documents.


Therefore, the compliance report along with the supporting documents submitted by the DFO, Cuttack Forest Division is forwarded herewith in triplicate for favour of information and necessary action.

Encl:- As above

  
Regional Chief Conservator of Forests  
Angul..


Memo No. 1414 /Dated- 24.04.23

Copy forwarded to the Divisional Forest Officer, Cuttack Forest Division for information and necessary action with reference to his Memo No.3045 dated 21.4.2023.

  
Regional Chief Conservator of Forests  
Angul.

Memo No. 1415 /Dated- 24.04.23

Copy forwarded to the Authorised Signatory , Kalarangiatta Chromite Mines M/s-FACOR Ltd. At/Po- Kalarangiatta ,Dist- Jajour for information and necessary action.

  
Regional Chief Conservator of Forests  
Angul