

By Email / Post

TAMIL NADU FOREST DEPARTMENT

From

Tmt.R.Padmawathe, I.F.S.,
Conservator of Forests and
Field Director (charge),
Srivilliputhur Megamalai Tiger
Reserve, Madurai - 2

To

✓ The Principal Chief Conservator of Forests,
(Head of Forest Force),
Chennai - 15

Ref. No.12025/2021/D1, Dated:24.09.2022

Sir,

Sub: Forest (Conservation) Act, 1980 - Madurai Circle, Madurai
Division - Diversion of 0.1275 ha of forest land for the
formation of new black top road along with existing
Drainage channel from Vikramangalam to kadupatti village
through Mannadimangalam Reserved Forest -Regarding

Ref: 1. The Online application -Block Development Officer -
FP/TN/Road/34073 Dt.07.06.2018
2. The Principal Chief Conservator of Forests, Chennai
C.No.TS4/25987/2018, dt.18.08.2022
3. The District Forest Officer, Madurai
C.No.D1/4289/2018, dt.29.08.2022

With reference to the above subject, I submit that the additional details
called for by the Principal Chief Conservator of Forests in the reference 2nd
cited, is received from the District Forest Officer, Madurai in the reference 3rd
cited and the same is enclosed herewith for favour of kind perusal.

Encl: As sated above

Yours sincerely,
Sd/R.Padmawathe,
Conservator of Forests and Field Director,
Srivilliputhur Megamalai Tiger Reserve, Madurai

/T.C.B.O/


Senior Draughting Officer


24-09-22

TAMILNADU FOREST DEPARTMENT

From
Dr. Guruswamy D, IFS.,
District Forest Officer,
Madurai Division,
Madurai-2.

To
The Principal Chief Conservator of Forests,
(Head of ~~forest force~~)
Chennai-15

Through Proper Channel
The Conservator of Forests and
Field Director,
Srivilliputhur Megamalai Tiger Reserve,
Madurai-2.

Ref. No. D1/4289/2018 Dated 29/08/2022

Sir,

Sub: Forests- Forest Conservation Act 1980, Madurai Division,
Madurai Division of 0.1275 Ha of Forest land for the
formation of New block top road Vickramangalam to
Kadupatti through Mannadimangalam RF – Regarding.

- Ref 1. Online application - Block Development Officer -
FP/TN/Road/34073/2018 Dated 07.06.2018
2. Principal Chief Conservator of Forests (Head of Forest
Force) C.No. TS4/25987/2018 Dated 18.08.2022

I submit that the Photographs of the Forest land proposal for
diversion for formation at New black top road in triplicate and the site
inspection Photographs of the road through Vickramangalam to Kadupatti
for kind perusal.

Encl : As above

Yours faithfully
Sd /- Guruswamy D.
District Forest Officer
Madurai Division, Madurai

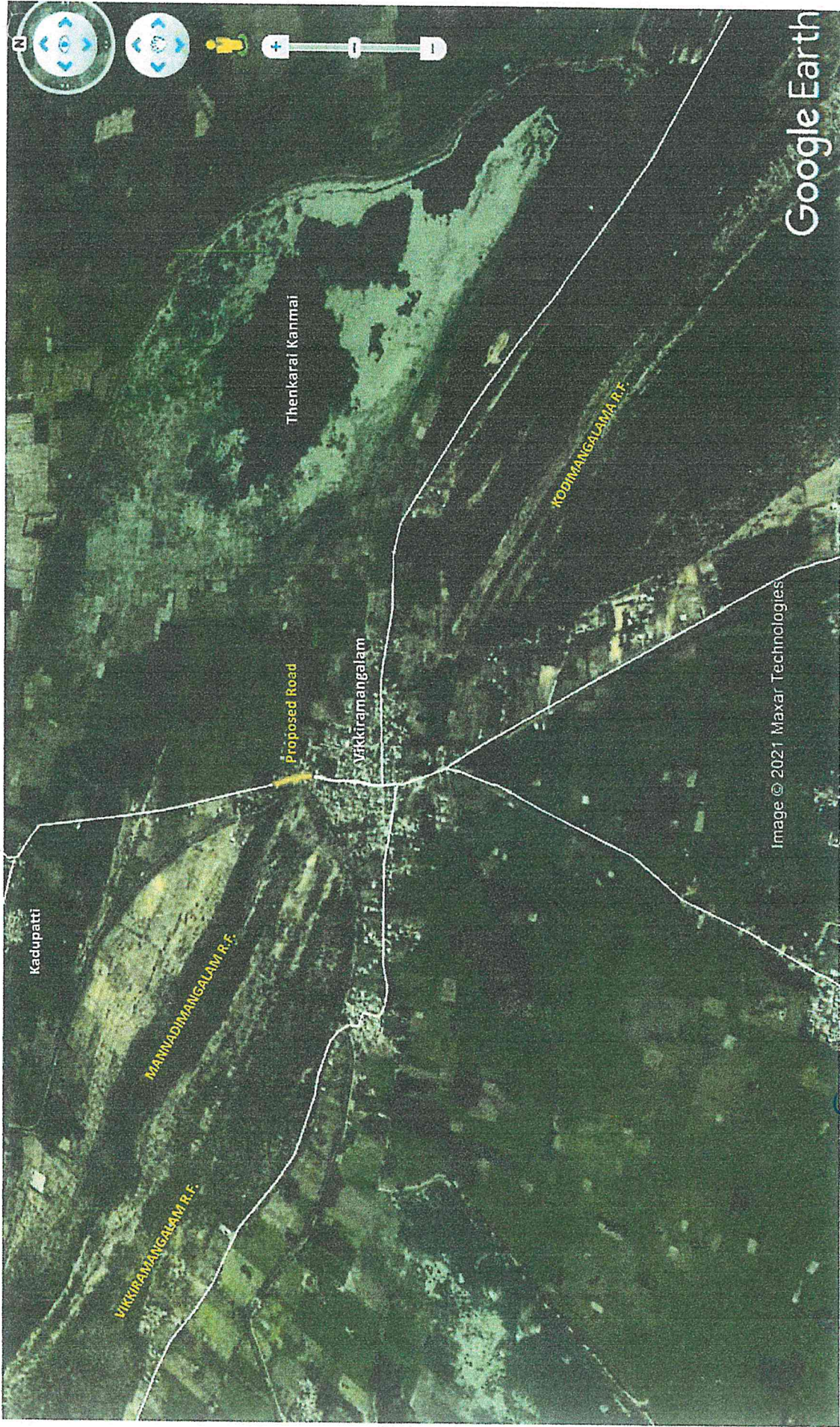
/ T.C.BO/

Superintendent

[Signature]
29/8/22

[Signature]
29/8/2022

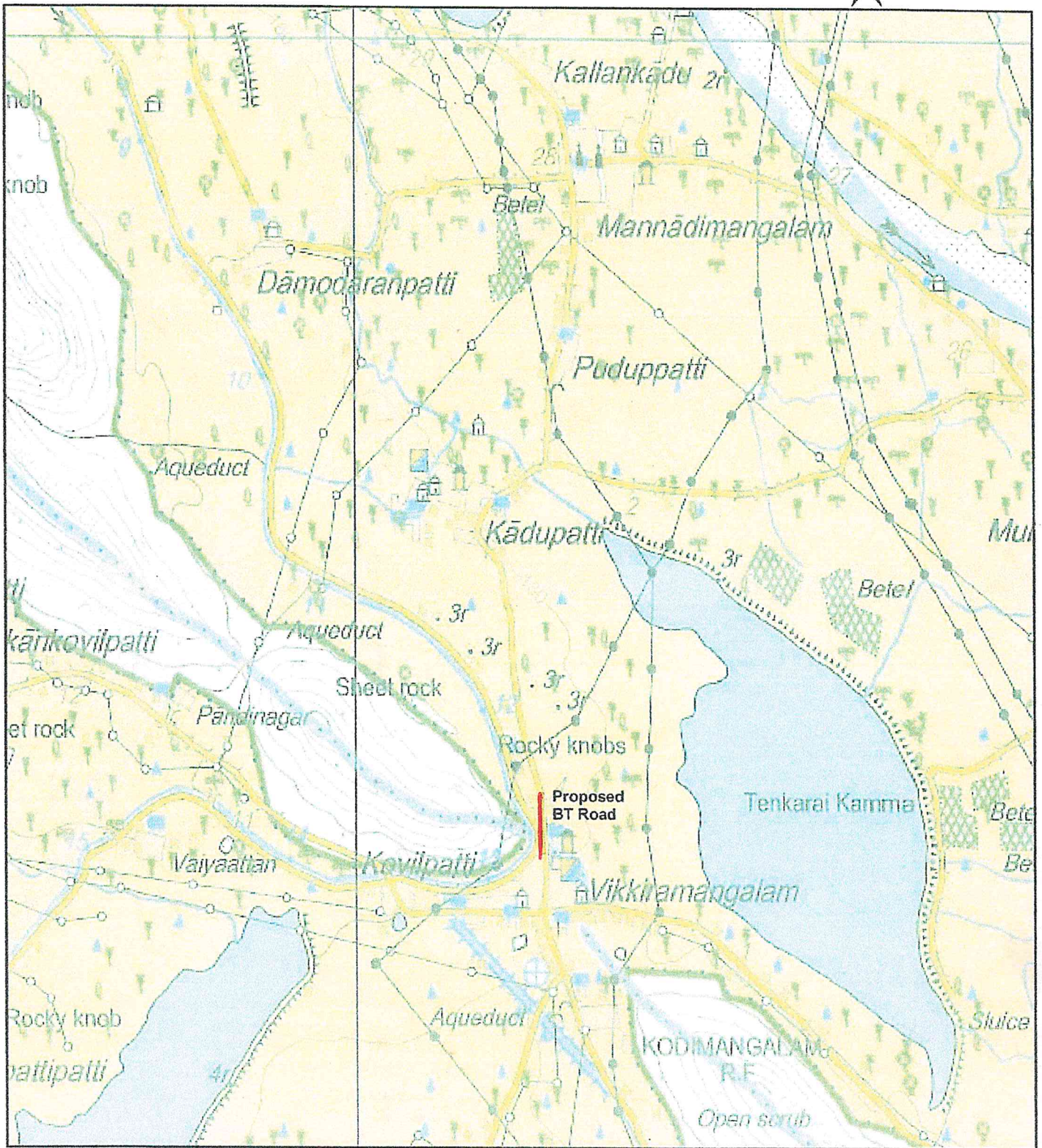
Google Location Map of proposed formation of new Black Top road from Vikkiramangalam to Kadupatti village across Mannadimangalam R.F. in Madurai Forest Division, Madurai



Countersigned
District Forest Officer,
Madurai Division
Madurai

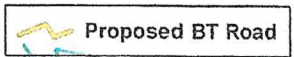

Proposed BT road
District Development Officer (V.P.),
Vadipatti.

**SI Sheet map of proposed formation of new Black Top road
from Vikkiramangalam to Kadupatti village
across Mannadimangalam R.F. in Madurai Forest Division, Madurai**



Countersigned

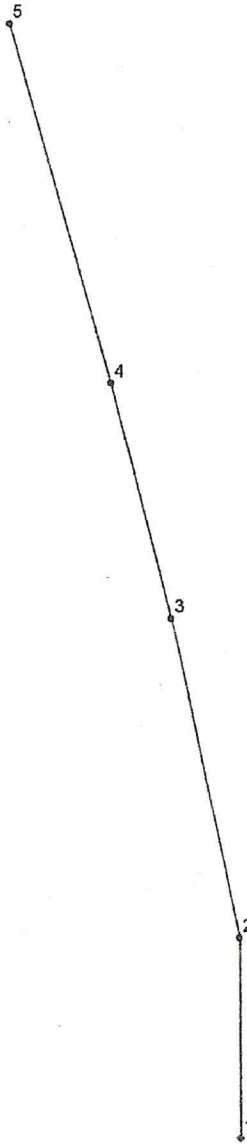
 District Forest Officer
 Madurai Division
 Madurai.



 Block Development Officer (V.P.)
 Vadipatti.

GPS map of proposed formation of new Black Top road from Vikkiramangalam to Kadupatti village across Mannadimangalam R.F. in Madurai Forest Division, Madurai
Total Distance - 150 meter
Total Area - 0.1275 Ha. (Distance - 150 mt x Width - 8.50 mt)



1 cm = 10 meters



Waypoints	Latitude	Longitude
1	10.01120	77.92500
2	10.01144	77.92500
3	10.01182	77.92492
4	10.01210	77.92485
5	10.01253	77.92473

Countersigned

(Signature)
District Forest Officer
Madurai Division
Madurai

(Signature)
Block Development Officer (V.P)
Vadipatti.

District Forest Officer, Madurai Field Inspection Photos
Vikramangalam to Kadupatti Road Proposal



(Handwritten Signature)
District Forest Officer
Madurai Division
Madurai.
81-21
28/7/2022 *(Handwritten Signature)*
28/7/2022