

**Full Title of the Project:- Diversion of 31.72 ha of forest land for construction of Adi Badri Dam on River Somb within the jurisdiction of Nahans Forest Division, Tehsil Nahans, District Sirmour H.P.**

**File No. FP/HP/IRRIG/155846/2022**

**Date of Proposal: 26.05.2022**

**PART-III**

(To be filled by the concerned Chief Conservator of Forests)

14	Whether site, where the forest land involved in the Yes/No case is located has been inspected by the concerned Conservator of Forests? If yes, the date of inspection of observations made in the form of inspection note to be enclosed.	Yes, on 24/3/23 as per encl.
15	Whether the concerned Conservator of Forests agrees with the information given in Part-B and the recommendations of the Deputy Conservator of Forests.	Yes
16	Specific recommendation of the concerned Conservator of Forests for acceptance or otherwise of the proposal with detailed reasons.	Recommended.

Date: 24/3/23  
Place: NAHAN

Signature   
Name (SARITA KUMARI)

Official Seal  
Chief Conservator of Forests,  
Forest Circle Nahans, (H.P.)

**Full Title of the Project: Diversion of 31.72 ha of forest land for construction of Adi Badri Dam on River Somb within the jurisdiction of Nahan Forest Division, Tehsil Nahan, District Sirmour H.P.**

**FileNo.:Online proposal No. FP/HP/IRRIG/155846/2022**


**Date of Proposal : 26.05.2022**


**CHECK LIST SERIAL NUMBER :16 (a)**  
**SITE INSPECTION REPORT NOT BELOW THE RANK OF DCF/DFO**  
*(For the Forest land to be diverted under FCA)*


1. A proposal has been received in this office from Executive Engineer, Saraswati Heritage Division No. 1, and Jagadhri for diversion of 31.72 ha of forest land for construction of Adi Badri Dam on River Somb within the jurisdiction of Nahan Forest Division, Tehsil Nahan, District Sirmour H.P! The site inspection of the land involved in the proposal has been done by me on dated 24.03.2023. On inspection of the site, it is found that the land required by the user agency is a forest area measuring 31.72 ha.
2. The requirement of forest land as proposed by the user agency in Col. 2 of part-I is unavoidable and is barest minimum required for the project.
3. There are no rare/ endangered/ unique species of flora and fauna found in the area. Leopard, wild boar, goral, barking deer, monkey, langoor and hare are found in and around the forest land proposed for diversion
4. Whether any protected archaeological/ heritage site/ defence establishment or any other important monument is located in the area. If so, the details thereof with NOC from competent authority, if required.-No
5. **(a) The user agency has not violated the provisions of Forest (Conservation) Act, 1980 and no work has been started without proper sanction.**  
~~(b) It has been found that the user agency has violated the Forest (Conservation) Act, 1980 Indian Forest Act, 1927/any other forest Act. A detailed report as per para 1.9 of Chapter 1, Part C of Handbook of Forest (Conservation) Act, 1980 is attached).~~


**(Note: Whichever of the above is applicable should be shown in bold letters)**

Specific recommendation for acceptance or otherwise of the proposal- **Recommended**

  
Ranchir Singh  
Range Forest Kolar  
Kolar Range  
Nahan Forest Division

  
Sourabh, IFS  
DFO Nahan  
Nahan Forest Division  
Distt. Sirmour H.P.

  
Sarita Kumari, IFS  
Chief Conservator of Forests  
Nahan Forest Circle Nahan  
Distt. Sirmour H.P.

  
Rajender Singh  
Range Forest Nahan  
Nahan Range  
Nahan Forest Division.

Place :**Nahan.**  
Date:**24.03.2023.**