

OFFICE OF THE PCCF (HOFF), RAJASTHAN, JAIPUR

F 14(Road)/2018/FCA/PCCF/

4266

Date: 27.12.18

To

Secretary (Forest),
Government of Rajasthan,
Jaipur.

Sub :- **Diversion of 7.534 ha. of forest land for in favour of NHAI PIU Jodhpur
Rajasthan for upgradation of Jodhpur Ring Road section I from
Dangiyawas (0+000 to Nagaur Road (74+619) in Jodhpur District of
Rajasthan.reg-Proposal No FP/RJ/Road /32975/2018**

Ref : - Your letter no 8B/Raj/06/30/2018/FC/545 Dated 11.12.2018

Dear Sir,

With reference to above mention subject compliance of your EDS dated 11.12.2018 is based on information provided by CCF/DCF/UA as follows. Hon'ble Hight Court, Jodhpur has already given direction for needful action as early as possible in the proposal.

S.N.	Observation raised by MOEF	Compliance by UA/DCF/CCF
1	Forest area of plot no 534 is not part of this approval.	Agreed, forest area of plot no 534 is not a part of this approval.
2	User agency will submit undertaking regarding area calculation of irregular patches and safe & proper disposal of muck whatsoever is generated execution of the proposal.	Undertaking of User Agency is enclosed.
B.	Kml file of proposed forest land for diversion and compensatory afforestation are cleared as per GIS DSS analysis.	Not applicable

Enclosed: As above

Your's sincerely

(A.K. Singh)

APCCF Protection &
Nodal Officer FCA
Rajasthan, Jaipur

Tel: 0141-2713760 M - 9414045146

Date:

F 14()/2017/FCA/PCCF/

Copy forwarded for:

- 1- Additional Principle Chief Conservator of Forests(Central), Government of India, MOEF & CC Regional Office, Central Zone, Pancham Tal, Central Bhavan, Sector H, Aliganj, Lucknow
- 2- Chief Conservator of Forest, Jodhpur
- 3- Deputy Conservator of Forest, Jodhpur
- 4- Manager, NHAI PIU Jodhpur.

APCCF Protection &
Nodal Officer FCA
Rajasthan, Jaipur

Tel: 0141-2713760 M - 9414045146

कार्यालय संभागीय मुख्य वन संरक्षक, जोधपुर

क्रमांक एफ ()एफसीए/मुवस/2018/ 8766

दिनांक 21.12.18

निमित्त :

अति प्रधान मुख्य वन संरक्षक वन सुरक्षा
एवं नोडल अधिकारी, एफसीए, राजस्थान,
जोधपुर

विषय :- डायवर्जन ऑफ 7.534 हेक्टर फोरेस्ट लैण्ड इन फेवर ऑफ एनएचएआई
जोधपुर फार अपग्रेडेशन ऑफ जोधपुर रिंग रोड सेक्शन-1 डांगियावास दु
नागौर रोड इन जोधपुर

संदर्भ :- अपर प्रमुख मुख्य वन संरक्षक (केन्द्रीय) क्षेत्रीय कार्यालय (मध्य) पर्यावरण,
वन एवं जलवायु परिवर्तन मंत्रालय भारत सरकार का पत्रांक
8बी/राज/06/30/2018/एफसी/545 दिनांक 11-12-2018

महोदय,

उपरोक्त विषयान्तर्गत निवेदन है कि आलौच्य प्रत्यावर्तन प्रकरण में भारत सरकार
वन, पर्यावरण एवं जलवायु परिवर्तन मंत्रालय के संदर्भित पत्र से प्राप्त क्षेत्रीय सशक्त
समिति की बैठक में प्रकरण के संबंध में लिये गये निर्णय में उठाये गये आक्षेप का बिन्दुवार
पालना रिपोर्ट निम्नानुसार है :-

क्र स	आक्षेप	टिप्पणी
1	Forest area of plot no 534 is not part of this approval.	Agreed, Forest area of Plot No. 534 is not a part of this approval.
2	User agency will submit undertaking regarding area calculation of irregular patches and safe & proper disposal of muck whatsoever is generated in execution of the proposal.	Undertaking of User agency is enclosed (in 4 Copies).
3	Kml files of proposed forest land for diversion and compensatory afforestation are cleared as per GIS DSS analysis.	Not applicable

संलग्न - उक्तानुसार।

भवदीय

(आर के जैन)

संभागीय मुख्य वन संरक्षक,
जोधपुर

क्रमांक एफ ()एफसीए/मुवस/2018/

प्रतिलिपि निम्न को सूचनार्थ एवं आवश्यक कार्यवाही हेतु प्रेषित है :-

1- उप वन संरक्षक, जोधपुर।

2- प्रबन्धक, भारतीय राष्ट्रीय राजमार्ग प्राधिकरण, पीआईयू, 188 उम्मेद हेरिटेज, जोधपुर।

संभागीय मुख्य वन संरक्षक,
जोधपुर

कार्यालय उप वन संरक्षक, जोधपुर

क्रमांक एफ ()एफसीए/उवस/2018/ 11487

दिनांक : 21.12.18

निमित्त :

मुख्य वन संरक्षक,
जोधपुर

विषय :- डायवर्जन ऑफ 7.534 हेक्टर फोरेस्ट लैण्ड इन फेवर ऑफ एनएचएआई जोधपुर फार अपग्रेडेशन ऑफ जोधपुर रिंग रोड सेक्शन-1 डांगियावास-दु नागौर रोड इन जोधपुर

संदर्भ :- अपर प्रमुख मुख्य वन संरक्षक (केन्द्रीय) क्षेत्रीय कार्यालय (मध्य) पर्यावरण, वन एवं जलवायु परिवर्तन मंत्रालय भारत सरकार का पत्रांक 8बी/राज/06/30/2018/एफसी/545 दिनांक 11-12-2018

महोदय,

उपरोक्त विषयान्तर्गत निवेदन है कि आलौच्य प्रत्यावर्तन प्रकरण में भारत सरकार वन, पर्यावरण एवं जलवायु परिवर्तन मंत्रालय के संदर्भित पत्र से प्राप्त क्षेत्रीय सशक्त समिति की बैठक में प्रकरण के संबंध में लिये गये निर्णय में उठाये गये आक्षेप का बिन्दुवार पालना रिपोर्ट निम्नानुसार है :-

क्र स	आक्षेप	टिप्पणी
1	Forest area of plot no 534 is not part of this approval.	Agreed, Forest area of Plot No. 534 is not a part of this approval.
2	User agency will submit undertaking regarding area calculation of irregular patches and safe & proper disposal of muck whatsoever is generated in execution of the proposal.	Undertaking of User agency is enclosed (in 4 Copies).
3	Kml files of proposed forest land for diversion and compensatory afforestation are cleared as per GIS DSS analysis.	Not applicable

संलग्न - उक्तानुसार।

भवदीय



(हनुमानाराम)

उप वन संरक्षक,

जोधपुर

दिनांक


क्रमांक एफ ()एफसीए/उवस/2018/

प्रतिलिपि निम्न को सूचनार्थ एवं आवश्यक कार्यवाही हेतु प्रेषित है :-

1- प्रबन्धक, भारतीय राष्ट्रीय राजमार्ग प्राधिकरण, पीआईयू, 188 उम्मेद हेरिटेज, जोधपुर।

उप वन संरक्षक,

जोधपुर



भारतीय राष्ट्रीय राजमार्ग प्राधिकरण

(सड़क परिवहन एवं राजमार्ग मंत्रालय, भारत सरकार)

National Highways Authority of India

(Ministry of Road Transport & Highways, Govt. of India)

परियोजना कार्यान्वयन इकाई, जोधपुर

Project Implementation Unit, Jodhpur

PIU Jodhpur Office

"Rajeevayan"

188, UMAID HERITAGE

Ratanada,

Jodhpur- 342011 (Rajasthan)

Tel:- 0291-2510065

FAX No:- 0291-2511165

E-Mail:- jodhpur@nhai.org

क्र. 17006 / 1 / 2018 / जेआरआर / वन / 2915

दिनांक: 21-12-2018

प्रेषित

उप वन संरक्षक
जोधपुर

विषय : Diversion of 7.534 ha. forest land in favour of NHAI PIU Jodhpur for upgradation of Jodhpur – Ring Road Section-I, Dangiawas (0+000) to Nagaour Road (74+619) of Jodhpur District of Rajasthan-reg.

संदर्भ : अपर प्रमुख मुख्य वन संरक्षक (केन्द्रीय), वन संरक्षक, पर्यावरण, वन एवं जलवायु परिवर्तन मंत्रालय, क्षेत्रीय कार्यालय (मध्य) लखनऊ के कार्यालय पत्रांक 8 बी/राज./06/30/2018/एफ.सी./545 दिनांक 11.12.2018

महोदय

Vide letter under reference MoEF Lucknow has requested State Forest Department to comply on REC observations. In this regard, the following is submitted:-

1. The Forest proposal was reviewed by MoEF Lucknow and an EDS was issued vide letter No. 8B/Raj/06/30/2018/FC/506 dated 19.11.2018. This office received the EDS through DFO Jodhpur and accordingly the compliance letter dated 28.11.2018 was submitted (offline & online) (Copy enclosed).
2. In the review meeting dated 06.12.2018, REC approved the proposal with certain conditions. The reply was submitted by this office vide letter No. 2867 dated 18.12.2018 (Copy enclosed). The same is submitted below as well:

S. No.	Observation of MoEF RO Lucknow	Reply of NHAI
1.	Forest Area of plot no. 534 is not part of this approval	No forest area of plot no. 534 has been included in the instant proposal.
2.	User agency will submit undertaking regarding area calculations of irregular patches and safe & proper disposal of muck whatsoever is generated in execution of the proposal	User agency has already submitted undertakings regarding area calculations of irregular patches and safe & proper disposal of muck whatsoever is generated in execution of the proposal. <i>The same is submitted again.</i>
3.	Kml files of proposed forest land for diversion and compensatory afforestation are cleared as per GIS DSS analysis.	DPR consultant visited the office of MoEF RO Lucknow and Kml files of proposed forest land for diversion and compensatory afforestation has got been checked as per GIS DSS analysis and therefore compliance of the observation done.

In view of above, you are requested to provide the In-principal approval of the said proposal.

धन्यवाद।

उप वन संरक्षक
जोधपुर
संलग्न- उपरोक्तानुसार

भवदीय

(विदित जैन)
प्रबंधक (तक.)

Name of Project: Diversion of Forest Land (7.534 Ha) for the upgradation of Jodhpur Ring Road Section I from Dangiyawas (0+000) to Nagaur road (74+619) in Jodhpur district of Rajasthan.

Proposal No. FP/RAJ/ROAD/32975/2018

Certificate regarding Muck Generation and Disposing

Since the construction of project highway involves reconstruction work of the old existing road, therefore, it may lead to some muck generation, however all the muck so generated will be disposed far away from the project site in the non-forest area.

Place: Jodhpur
Date: 21.12.2018

c.s.
[Signature]
उप वन सहायक
जोधपुर

[Signature]
उप वन सहायक
जोधपुर

[Signature]
Vidit Jain
Manger Technical
PIU, NHAI
Jodhpur
Manager (Tech.)
NHAI, PIU Jodhpur

Name of Project: Diversion of Forest Land (7.534 Ha) for the upgradation of Jodhpur Ring Road Section I from Dangiyawas (0+000) to Nagaur road (74+619) in Jodhpur district of Rajasthan.


Proposal No. FP/RAJ/ROAD/32975/2018

Undertaking of Area Calculation

This is to certify that area calculation has been carried out by Arc GIS software after accurate ground trothing with forest officials. There is no direct multiplication of length and width method applied for the area calculation.


Place: Jodhpur

Date: 21.12.2018




Vidit Jain
Manager (Tech.)
NHAI
PIU Jodhpur

Manager (T. h.)
NHAI PIU Jodhpur



उप वन सहायक
जोधपुर



उप वन सहायक
जोधपुर