

कार्यालय वनमंडलाधिकारी सा0 वनमंडलऔबेदुल्लागंज

होशंगाबादरोडऔबेदुल्लागंज, फोन नं0 07480-224062, फेक्स नं0 07480-224911 email-dfotogunj@mp.gov.in

क्रमांक/मा.चि./22/ 3938
प्रति,

औ.गंज/दिनांक/07.09.22

प्रधान मुख्य वन संरक्षक

(भू-प्रबंध) म0प्र0भोपाल

विषय : रायसेन जिले के वनमंडल औबेदुल्लागंज अंतर्गत रातापानी अभयारण्य में स्थित वनग्राम धुनवानी को विस्थापित कर परिक्षेत्र विलावाहा के कक्ष क्रमांक पी.एफ.732 में विस्थापित/पुर्नवास किए जाने हेतु 55.00 हे0 वनभूमि का वन संरक्षण अधिनियम के तहत प्रस्ताव।


संदर्भ : आपका पत्र क्रमांक/एफ--5/1129/2022/10--11/2176 दिनांक 21.6.22 एवं भारत सरकार, पर्यावरण वन एवं जलवायु परिवर्तन मंत्रालय, नई दिल्ली का पत्र क्रमांक/8-09/2022-एफ.सी. दिनांक 07.6.22

---00---

निवेदन है कि, प्रकरण अंतर्गत संदर्भित पत्र द्वारा भारत सरकार, पर्यावरण वन एवं जलवायु परिवर्तन मंत्रालय, नई दिल्ली के द्वारा सैद्धांतिक स्वीकृति जारी करने के पूर्व 10 बिन्दुओं पर जानकारी चाही गई है।

प्रकरण में समस्त 10 बिन्दुओं की वांछित जानकारी साफ्ट कॉपी सी.डी.के माध्यम से एवं हार्ड कॉपी में संलग्न प्रेषित है।

संलग्न :- उपरोक्तानुसार (सी.डी.)



वनमंडलाधिकारी,
सा. वनमंडल औ.गंज

पू.क्रमांक/मा.चि./22/ 3939
प्रतिलिपि :-

औ.गंज/दिनांक, 07.09.22

मुख्य वन संरक्षक वन वृत्त भोपाल की ओर जानकारी सहित सूचनार्थ एवं आवश्यक कार्यवाही हेतु संलग्न प्रेषित है।

संलग्न :- उपरोक्तानुसार (सी.डी.)


वनमंडलाधिकारी,
सा. वनमंडल औ.गंज

कार्यालय वनमंडलाधिकारी सा० वनमंडल औबेदुल्लागंज

होशंगाबाद रोड औबेदुल्लागंज फोन नं० 07480.224062 फेक्स नं० 07480-224911 email-dfooganj@mpforest.org

Reply to the queries raised by Government of India Ministry of Environment, Forest and Climate Change (Forest Conservation Division) Dated: 07 June 2022:-

Online Proposal No. FP/MP/FVC/152645/2022

Query No. 1. The State govt. has not provided the basic details of the area being vacated by relocating the village Dhunwani. The complete details of the area including the area under habitation, agriculture, nistar rights and other land-use categories along with documentary evidence may be submitted.

Reply - Details are attached in Annexure-I

Query No. 2. The State govt. shall ensure that the instant proposal fulfills all the conditions of voluntary relocation guidelines dated 20.05.2019 issued by the ministry.

Reply - Details are attached in Annexure-II

Query No. 3. The State govt. shall ensure that the area being vacated is a part of the Core/Critical Tiger Reserve or Core of the Protected Area (National Park or Sanctuary).

Reply - Yes, village Dhunwani is a part of Core area of Ratapani Wildlife Sanctuary.

Query No. 4. As per DSS analysis, the proposed diversion area is 55.265 Hact. instead of 55.00 Hact. therefore correct KML/Shape file of 55.00 hact. needs submission.

Reply - Corrected KML file of 55.00 Hact. Named as 'Dhunwani Rehabilitation Site' is provided in CD attached with this letter.

Query No. 5. The KML/Shape file of forest village "Dhunwani" which is proposed to be relocated has not been submitted.

Reply - KML file of forest village "Dhunwani" which is proposed to be relocated named as 'KML file of existing forest village Dhunwani' is in CD attached with this letter.

Query No. 6. The KML file of Ratapani Wildlife Sanctuary indicating its core area and notified ESZ boundary needs submission.

Reply - KML file of Ratapani Wildlife Sanctuary indicating its core area named as 'Ratapani Sanctuary core area' and notified ESZ boundary, KML named as 'Ratapani Eco Sensitive Zone' is in CD attached with this letter.

Query No. 7. The total number of "villagers" to be rehabilitated in the village "Dhunwani" along with the number of 'families' entitled for relocation or rehabilitation under the scheme may be submitted.

Reply - Details of families entitled for relocation or rehabilitation under the scheme are:-

Village name	Village population			No. of Families	
	Male	Female	Children	Land Unit	Money Unit
Dhunwani	90	71	94	20	87
Total	255			107	

Query No. 8. The basic of calculation of the total area of the village being vacated has not been provided, which is required to be given

Reply - Details are attached in Annexure-I

Query No. 9. The State govt. shall ensure that the instant proposal is for the relocation of entire Neelgarh village. A certificate that the area under Neelgarh village will become inviolate and no families/persons will be left within this village for further relocation shall be submitted

Reply - Yes, Certificate are attached with this letter. Please see Annexure III.

Query No. 10. Recently, a similar proposal for relocation of "Neelgarh" village (Online no. FP/MP/FVC /151576/2022) from the Ratapani Wildlife Sanctuary was received in the Ministry. Therefore, the total number of existing villages located in the Core/Critical Area of the Ratapani Wildlife Sanctuary and under consideration for re-location needs submission.

Reply - The total number of existing villages located in the core area of the Ratapani wildlife Sanctuary and under consideration for relocation are following :-

District	Tehsil	Name of villages	Type of villages
Raisen	Goharganj	Jawra-Malkhar	Revenue Village
		Jhiri-Bahera	Revenue Village
		Panjhir	Revenue Village
		Keri Chouka	Revenue Village
	Sultanpur	Dantkho	Revenue Village
		Jaitpur	Revenue Village
		Sajoli	Revenue Village
		Neelgarh	Forest Village
		Dhunwani	Forest Village
Sehore	Budhni	Mathar	Forest Village


Divisional Forest Officer
(T) Division Obaidullaganj

कार्यालय वनमंडलाधिकारी सा० वनमंडल औबेदुल्लागंज
छोशंगाबाद रोड औबेदुल्लागंज फोन नं० 07480.224062 फेक्स नं० 07480-224911 email-dfooganj@mpforest.org

Annexure-I


The complete details of the area being vacated by relocation of Village "Dhunwani" are as under:-

S.No.	Land used	Area	Documentary evidence	Name of attached KML file
1	Dhunwani village			
	Habitation Land	3.17 Hectare.	Page no 01 to 35 of Annexure I	Habitation & Agriculture
	Agricultural Land	34.6 Hectare.	Page no 01 to 37 of Annexure I	Habitation & Agriculture
	Nistar *	260.93 Hectare.	Page no 38 to 41 of Annexure I*	Remaining area inside comprehensive KML except the area of Habitation, Agriculture and Miscellaneous land use.
	Miscellaneous Land use**	19.3 Hectare.	-	Miscellaneous land use
	Total	318.00 Hectare		Comprehensive KML#

*These pages are part of Management plan of Ratapani Sanctuary. According to that Dhunwani village have 140 cattles and per cattle 2 hectare area of sanctuary has been allotted as Nistar Right. Nistar land use is utilized for purposes of cattle grazing, Fuel wood collection, roads etc. No one has any kind of claim on this land and it will also be vacated completely at the time of relocation.

**Miscellaneous land use is utilized for purposes of cattle grazing, community programs and community based agriculture. No one has any kind of claim on this land and it will also be vacated completely at the time of relocation.

#Comprehensive KML contains the area of habitation land use, Agriculture land use, Nistar land use and Miscellaneous land use.


Divisional Forest Officer
Division Obaidullaganj

