

## उप वन संरक्षक (क्षेत्रीय), झज्जर

नजदीक बाग जॉहआरा स्टेडियम, वन परिसर, झज्जर

दुरभाष 01251-257258 e-mail:- dfojajjar@rediffmail.com, dfojajjar@gmail.com

सेवा में,  
क्रमांक:- 728-29

दिनांक:- 25-11-2021

मुख्य वन संरक्षक  
मध्य परिमंडल, रोहतक।

विषय:- वन मंडल एवं जिला झज्जर के अधीन Deputy General Manager-IV, HSRDC, Rohtak, द्वारा रेवाड़ी-हिसार रेलवे लाइन पर छुछकवास-मातनहेल-बहु-कारोली रोड, गांव झाड़ली (in lieu of LC No. 27-SPL at Km 41/4-5 (Jharli yard)) में 3 लेन ROB के निर्माण में 0.948 है0 वन भूमि का उपयोग।

संदर्भ:- FP/HR/Road/146475/2021, Submission date 28-08-2021.

--00--

उपरोक्त विषय के संबंध में आपको अवगत करवाया जाता है कि Deputy General Manager-IV, HSRDC, Rohtak, द्वारा रेवाड़ी-हिसार रेलवे लाइन पर छुछकवास-मातनहेल-बहु-कारोली रोड, गांव झाड़ली (in lieu of LC No. 27-SPL at Km 41/4-5 (Jharli yard)) में 3 लेन ROB के निर्माण में 0.948 है0 वन भूमि का उपयोग किया जायेगा। इसके निर्माण में 239 वृक्ष व 37 पौधे बाधित हैं जिनका वॉल्यूम 145.54m<sup>3</sup> बनता है। इस केस में कोई वायलेशन नहीं की गई है। अतः उक्त केस में CA स्कीम तैयार करके ऑनलाइन कर दी गई है। जिसके अनुसार 2464 पौधे सेहलंगा माईनर, L&R, RD 17000 से 32000 पर लगाए जायेंगे।

V.K. Singh  
उप वन संरक्षक  
झज्जर।

पृ0 क्रमांक:- 728-29 दिनांक:- 25-11-2021

इसकी एक प्रति निम्न को:-

1. वन राजिक अधिकारी, मातनहेल
2. Deputy General Manager-IV, Haryana State Road & Bridge Development Corporation Ltd. Rohtak को सूचनार्थ प्रेषित है।

V.K. Singh  
उप वन संरक्षक  
झज्जर।

## Email Alert From System Administrator of Online Submission and Monitoring of Forests Clearances Proposal(OSMFCP) portal

1 message

monitoring-fc@nic.in <monitoring-fc@nic.in>  
 To: hsrdcrohtak@gmail.com  
 Cc: monitoring-fc@nic.in

Tue, Sep 28, 2021 at 5:35 PM

14.08.21 5:17  
 29-9-21  
 14.08.21 5:17

forward  
 to V.P.  
 sharma  
 14.08.21

A proposal seeking prior approval of Central Government under the Forest (Conservation) Act 1980, as per the details given below, has been examined by the Nodal Officer, Forest (conservation) Act, 1980, Government of Haryana and has been found to be complete in all respect.

1. Proposal No. : FP/HR/ROAD/146475/2021
2. Proposal Name : Construction of 3 lane ROB at village jharli.
3. Category of the Proposal : Road
4. Date of Submission : 28/08/2021
5. Name of the Applicant with Contact Details
 

Name	: Jagveer
Mobile No.	: 9416764100
State	: Haryana
District	: Rohtak
Pincode	: 124001
6. Area Applied (ha.) : 0.948

Please provide duly signed hard copy of the above proposal along with all necessary enclosures to the office of the each concerned Divisional Forest Officer and the District Collector and upload a copy of the acknowledgement slip(s) (single pdf file) as per the format given below, obtained from each of the above authorities, on portal of this Ministry for further processing of the above proposal.

(System Administrator)

### Acknowledgement Slip

This is to certify that hard copy of the proposal seeking prior approval of Central Government under the Forest (Conservation) Act 1980, as per details given below, along with all necessary enclosures has been received in the Office of the Haryana on 28/08/2021.

1. Proposal No. : FP/HR/ROAD/146475/2021
2. Proposal Name : Construction of 3 lane ROB at village jharli.
3. Category of the Proposal : Road
4. Date of Submission : 23/08/2021
5. Name of the User Agency with Contact Details
 

Name	: Jagveer
------	-----------

Mobile No. : 9416764100  
State : Haryana  
District : Rohtak  
Pincode : 124001  
6. Area Applied (ha.) : 0.948

(System Administrator)

\*\*\* This is a system generated email, please do not reply. \*\*\*

**FORM - A**

For seeking prior approval of Central Government under section 2 of the Forest(Conservation) Act,1980 for Diversion of fresh forest area

**PART - I**

(To be filled up by User Agency)

**A. General Details****A-1. Project Details**

(i). Proposal No. : FP/HR/ROAD/146475/2021

(ii). Name of Project for which Forest Land is required : Construction of 3 lane ROB at village jharli.

(iii). Short narrative of the proposal and Project/scheme for which the forest land is required :  
Construction of 3 lane ROB at village jharli in lieu of LC No. 27-SPL at Km 41/4-5 (Jharli yard) on Rewari-Hisar Railway Line on Chhuchhakwas-Matanhail-Bahu-Karoli Road in Jhajjar District.

(iv). State : Haryana

(v). Category of the Proposal : Road

(vi). Shape of forest land proposed to be diverted : Linear

(vii). Estimated cost of the Project(Rupees in lacs) : 1792

(viii). Area of forest land proposed for diversion(in ha.): 0.948

(ix). Non-forest land required for this project(in ha.): 0.768

(x). Total period for which the forest land is proposed to be diverted(in years): 50

**A-2. Details of User Agency**

(i). Name : HSRDC

(ii). Address1 : Old PWD (B&R) Circle Office

(iii). Address2 : NIL

(iv). State : Haryana

(v). District : Rohtak

(vi). Pin : 124001

(vii). Landmark : Near Sukhpura CHowk

11/25/2021, 10:26 AM

(viii). Email address : hsrdcrohtak@gmail.com

<http://forestsclearance.nic.in/Admin/Useragencyreport.aspx?pid=...>

(ix). Landline Telephone No. : 1262-276881

(x). Fax No. : 1262-

(xi). Mobile No. : 9416764100

(xii). Website (if any) : NIL

(xiii). Legal status of User Agency : State Government

### A-3. Details of Person Making Application

(i). First Name: Jagveer

(ii). Middle Name: NIL

(iii). Last Name: Singh

(iv). Gender: Male

(v). Designation: Deputy General Manager

(vi). Address 1: Old PWD BandR Circle Office

(vii). Address 2: NIL

(viii). State: Haryana

(ix). District: Rohtak

(x). Tehsil: Rohtak

(xi). Pin: 124001


(xii). Landmark: Near Sukhpura Chowk

(xiii). Email Address: hsrdcrohtak@gmail.com

(xiv). Landline Telephone No.: 1262-276881

(xv). Fax No.: NIL

(xvi). Mobile No.: 9416764100

(xvii). Copy of documents in support of the competence/authority of the person making this application to make application on behalf of the User Agency: 

### B. Details of land required for the Project

B-1. Details of proposal seeking prior approval of Central Government under the Act for diversion of forest land for the Project already submitted in the past

List of proposal submitted in Past							
S.no	Proposal Status.	Proposal No.	Moef File No.	Area Proposed for Diversion(Ha.)	Area Diverted(Ha.)	Date of In-Principle Approval	Date of Final Approval
<b>NIL</b>							

B-2. Details of forest land proposed to be diverted

B-2.1 Details of Divisions involved

Details of Divisions involved			
S.no	Division Name	Forest Land(ha.)	Non-Forest Land(ha.)
1.	Jhajjar(Central Rohtak)	0.948	0.768
Total		0.948	0.768

B-2.2 Details of Districts involved

District wise breakup			
S.no	District Name	Forest Land(ha.)	Non-Forest Land(ha.)
1.	Jhajjar	0.948	0.768
Total		0.948	0.768

B-2.3 Village wise breakup

Villages wise breakup			
S.no	Village	Forest Land(ha.)	Non-Forest Land(ha.)
1	Jharli	0.948	0.768
Total		0.948	0.768

B-2.4 Component wise breakup

Component wise breakup			
S.no	Component	Forest Land(ha.)	Non-Forest Land(ha.)
1	for construction approach	0.948	0.768
Total		0.948	0.768

C. Maps of forest land proposed to be diverted


D. Justification for locating the Project in forest land and details of alternatives examined:


(i). Copy of note containing justification for locating the Project in forest land:


(i). Area of forest land proposed to be diverted(in ha.) : 0.948

(ii). Nature of the Project: Linear

(b). No. of Segments : One

Segment wise details		
Segments	Segment Area(in ha.)	Kml File of Segments (To view KML file on google the same may be downloaded and then open if in google earth install in your computer).
1.	0.948	 <a href="#">View File</a>

(iii). Copy of Survey of India Toposheet indicating boundary of forest land proposed to be diverted: 

(iv). Scanned copy of the Geo-referenced map of the forest land proposed to be diverted prepared by using GPS or Total Station: 

(ii). Whether a copy of map indicating location of alternative examine is required to be provided: No

(a). Reason for not providing such map: No Alternate Option

E. Employment likely to be generated

(i). Whether the Project is likely to generate employment?: Yes

(ii). Permanent/Regular Employment(Number of persons): 2

(iii). Temporary Employment(Number of person-days): 10

F. Displacement of People due to the Project, if any

(i). Whether Project involves displacement?: No

G. Details of Cost-Benefit analysis for the Project

(i). Whether the Project requires Cost-Benefit analysis?: No

H. Status of Environmental Clearance

(i). Whether the Project requires Clearance under the Environment (Protection) Act 1986 ? : No

I. Status of Wildelife Clearance

(i). Whether the Project or a part thereof is located in any Protected Area or their Eco sensitive zone? :  
No

J. Applicability of special provisions governing Scheduled Areas

(i). Whether the Project or a part thereof is located in a Scheduled Area? : No

K. Status of settlement of rights under the Forest Rights Act, 2006 on the forest land proposed to be diverted

(i). Whether the process for settlement of Rights under the Forest Rights Acts 2006 on the forest land proposed to be diverted has been completed? : No





L. Details of land identified for Compensatory Afforestation

(i). Whether non-forest or Revenue forest land is required to be provided by User Agency?: Not Applicable

(ii). Whether the area of non-forest land or Revenue forest land required to be provided by User Agency for raising Compensatory Afforestation is less than area of forest land proposed to be diverted?: Not Applicable

(iii) . Reason for not providing Non-Forest Land: Not Applicable

Additional information Details

Documents		
S.No	Documents	Remarks
1		Layout Plan
2		CHECKLIST
3		ADMINISTRATIVE APPROVAL
4		AuthorityLetter

Print page





**Haryana State Roads and Bridges Development Corporation Ltd.**  
(A State Government Undertaking)

Bays No. 13-14, Sector-2, Panchkula (Haryana), Tel No. 01722585265

No. 2778 /HSRDC

Dated: 13/09/2021

**Construction of 3 lane ROB at village Jharli in lieu of level crossing No. 27-Spl at Km. 41/4-5 (Jharli Yard) on Rewari Hisar Railway line on Chhuchhakwas Matanhail Bahu Karoli Road in Jhajjar District. – Request for issuance of authority letter for filing forest clearance case.**

File No. FP/HR/ROAD/146475/2021

Date of Proposal: 28/08/2021

**Competent/Authority Letter**

It is certified that Sh. Jagveer Singh Kajla, Deputy General Manager-IV, HSRDC, PIU, Rohtak has been authorized for filing the forest clearance case online on web portal parivesh.nic.in for the Construction of 3 lane ROB at village Jharli in lieu of level crossing No. 27-Spl at Km. 41/4-5 (Jharli Yard) on Rewari Hisar Railway Line on Chhuchhakwas Matanhail Bahu Karoli Road in Jhajjar District.

Managing Director, HSRDC  
Panchkula

*Signature* 13/9/21  
Deputy General Manager-IV  
Haryana State Roads & Bridge  
Development Corporation Ltd.  
ROHTAK

*Signature*  
Deputy General Manager-IV  
Haryana State Roads & Bridge  
Development Corporation Ltd.  
ROHTAK

From

The Additional Chief Secretary to Govt. of Haryana,  
Public Works (B&R) & Architecture Department.

To

The Managing Director,  
Haryana State Roads and Bridges Development Corporation  
Bays No.13-14, Sector-2, Panchkula.

Memo No. 13/37/2017 -2B&R (W)  
Dated Chandigarh, 13/7/21

Subject:-

Construction of 3 lane ROB at village Jharli in lieu of LC No. 27-Spl at Km. 41/4-5 (Jharli Yard) on Rewari-Hisar Railway Line on Chhuchhakwas Matahail Bahu Karoli Road in Jhajjar District.

\*\*\*\*\*

Reference your U.O No. 680/MD/HSRDC, dated 08.03.2021 on the subject noted above.

2. The Governor of Haryana is pleased to accord administrative approval for amounting to Rs. 43.64 Crores for construction of 3 lane ROB at village Jharli in lieu of LC No. 27-Spl at Km. 41/4-5 (Jharli Yard) on Rewari-Hisar Railway Line on Chhuchhakwas Matahail Bahu Karoli Road in Jhajjar District.
3. Government has also accorded "in principle" approval for posing the project under State Head instead of NCRPB Loan Assistance.
4. Government has also approved to withdraw the administrative approval for amounting to Rs. 15.00 Lacs (Rupees Fifteen Lacs only) accorded vide letter No. 13/37/2017-2B&R(W) dated 05.07.2017 for preparation of DPR.
5. The expenditure involved is chargeable under State Head 5054-R&B (Plan), i.e. "P-01-08-5054-04-Distt. & others Roads-101-84-99-51-16 Construction of Bridge & ROB under State Scheme" and total expenditure under it should not exceed the amount that has been placed at your disposal during the current financial year.

*Hande*  
Special Secretary, PWD (B&R)  
for Addl. Chief Secretary to Govt. of Haryana,  
Public Works (B&R) & Architecture Department.

Endst. No. 13/37/2017-2B&R (W)

Dated, Chandigarh the 13/7/21

A copy is forwarded to Accountant General (A&E) Haryana, for information and necessary action.

*Hande*  
Superintendent B&R (W)  
for Additional Chief Secretary to Govt., Haryana  
Public Works (B&R) Department

Civil  
B  
3708

*Hande*  
Deputy General Manager-IV  
Haryana State Roads & Bridge  
Development Corporation Ltd.  
ROHTAK

**Full Title of the Project:** Diversion of 0.948 ha. of Forest Land for Construction of 3 lane ROB at Village Jhajrli in lieu of LC No. 27-SPL at Km 41/4-5 (Jharli yard) on Rewari-Hisar Railway line on Chhuchhakwas-Matanhail-Bahu-Karoli road by Deputy General Manager-IV, HSRDC, Rohtak in Jhajjar Dist.

**Proposal No. :** FP/HR/Road/146475/2021

**Date of Proposal:** 28 Aug, 2021

## PART - II

*(To be filled by the concerned Deputy Conservator of Forests)*

**State Serial No. of Proposal** \_\_\_\_\_

### 7. Location of the Project/scheme

- (i) **State/Union Territory** Haryana
- (ii) **District** Jhajjar
- (iii) **Forest Division** Jhajjar Forest Division
- (iv) **Area of Forest land proposed** (0.948Ha.) For construction of 3 lane ROB at Village Jhajrli in lieu of LC No. 27-SPL at Km 41/4-5 (Jharli yard) on Rewari-Hisar Railway line on Chhuchhakwas-Matanhail-Bahu-Karoli road in Jhajjar Dist.
- (v) **Legal status of the Forest** Protected Forest
- (vi) **Density of vegetation** 0.001
- (vii) **Species-wise (Scientific names) and diameter class-wise enumeration of trees to be enclosed. In case of irrigation/hydel projects, enumeration at FRL, FRL-2 meter & FRL-4 meter also to be enclosed.**  
Abstract Attached
- (viii) **Brief note on vulnerability of the forest area to erosion.**  
NA
- (ix) **Approximate the distance of proposed site for diversion from the boundary of forests.**  
Near the boundary of forest (as show in the map)
- (x) **Whether forms part of a nation park, wildlife sanctuary, biosphere reserve, tiger reserve, elephant corridor, etc. (if so, the details of the area, and comments of the Chief Wildlife Warden to be annexed).**  
- No-
- (xi) **Whether any rare/endangered/unique species of flora and fauna found in the area-if so details thereof.**  
- No-
- (xii) **Whether any protected archaeological/heritage site/defence establishment or any other important monument is located in the area. If so, the details thereof with NOC from competent authority.**

- No-

8. Whether the requirement of forest land as proposed by the user agency in col. 2 of part-I is unavoidable and barest minimum for the project, if no, recommended area item-wise with details of alternatives examined.

Proposal submitted for Diversion of 0.948 ha. of Forest Land for Construction of 3 lane ROB at Village Jhajrli in lieu of LC No. 27-SPL at Km 41/4-5 (Jharli yard) on Rewari-Hisar Railway line on Chhuchhakwas-Matanhail-Bahu-Karoli road Deputy General Manager-IV, HSRDC, Rohtak in Jhajjar Dist.

9. Whether any work in violation of various Forest Acts has been carried out (Yes/No). If yes, details of the same including period of work done, action taken against the erring officials. Whether work done in violation is still in progress.

-N/A-

10. Details of compensatory afforestation scheme:

- (i) Details of non-forest area/ degraded forest area identified for compensatory afforestation, its distance from adjoining forest, number of patches, size of each patch.

Scheme Attached

- (ii) Map showing non-forest/degraded forest area identified for compensatory afforestation and adjoining forest boundaries.

Map / Survey sheet Attached

- (iii) Detailed compensatory afforestation scheme including species to be planted, implementing agency, time schedule, cost structure, etc.

As shown in the attached scheme

- (iv) Total financial outlay for compensatory afforestation scheme.

Rs. 7084644/-

- (v) Certificate from competent authority regarding suitability of area identified for compensatory afforestation and from management point of view. (To be signed by the concerned italics Deputy Conservator of Forests.

11. Site inspection report of the DCF (to be enclosed) especially highlighting facts asked in col. 7 (xi, xii), 8 and 9 above.

Inspection report attached

12. Division/District profile:

- (i) Geographical area of the district.

1834Sq. Km = 183400Ha.

- (ii) Forest area of the district.

3991.78Ha.

- (iii) Total forest area diverted since 1980 with number of cases.

No. 191 cases = 242.008Ha.

- (iv) Total compensatory afforestation stipulated in the district/division since 1980 on

= 900.81RKM = 307.74Ha

(a) **Forest land including penal compensatory afforestation,**

0.897RKM = 0.4485Ha.

(b) **Non Forest land.**

21.4Ha.

(v) **Progress of compensatory afforestation as on (date) 31-3-2021 on**

(a) **Forest land.**

900.81RKM = 307.74Ha.

(b) **Non-Forest land.**

Nil

**13. Specific recommendations of the DCF for acceptance or otherwise of the proposal with reason.**

Proposal needs acceptance as there is no other alternative for Diversion of 0.948 ha. of Forest Land for Construction of 3 lane ROB at Village Jhajrli in lieu of LC No. 27-SPL at Km 41/4-5 (Jharli yard) on Rewari-Hisar Railway line on Chhuchhakwas-Matanhail-Bahu-Karoli road by Deputy General Manager-IV, HSRDC, Rohtak in Jhajjar Dist.

Date: -

Place:- Jhajjar

Signature

*V.K. Singh*

Name

Dy. Conservator of Forests  
Territorial JHAJJAR

Official Seal

*VC*

**Full Title of the Project:** Diversion of 0.948 ha. of Forest Land for Construction of 3 lane ROB at Village Jhajrli in lieu of LC No. 27-SPL at Km 41/4-5 (Jharli yard) on Rewari-Hisar Railway line on Chhuchhakwas-Matanhail-Bahu-Karoli road by Deputy General Manager-IV, HSRDC, Rohtak in Jhajjar Dist.

**Proposal No. :**

FP/HR/Road/146475/2021

**Date of Proposal:**

28 Aug, 2021

### **PART - III**

*(To be filled by the concerned Conservator of Forests)*

14. Whether site, where the forestland involved in the case is located has been inspected by the concerned Conservator of Forests? If yes, the date of inspection of observations made in the form of inspection note to be enclosed.
15. Whether the concerned Conservator of Forests agrees with the information given in Part-B and the recommendations of the Deputy Conservator of Forests.
16. Specific recommendations of the concerned Conservator of Forests for acceptance or otherwise of the proposal with detailed reasons.

Date : \_\_\_\_\_

Place : \_\_\_\_\_

Signature  
Name  
Office Seal

**Full Title of the Project:** Diversion of 0.948 ha. of Forest Land for Construction of 3 lane ROB at Village Jhajrli in lieu of LC No. 27-SPL at Km 41/4-5 (Jharli yard) on Rewari-Hisar Railway line on Chhuchhakwas-Matanhail-Bahu-Karoli road by Deputy General Manager-IV, HSRDC, Rohtak in Jhajjar Dist.

**Proposal No. :** FP/HR/Road/146475/2021

**Date of Proposal:** 28 Aug, 2021

## **PART – IV**

*(To be filled in by the Nodal Officer or Principal Chief Conservator Forests or Head of Forest Dept.)*

17. Detailed opinion and specific recommendations of the State Forest Department for acceptance or otherwise of the proposal with remarks.

*(while giving opinion, the adverse comments made by the concerned Conservator of Forests or Deputy Conservator of Forests should be categorically reviewed and critically commented upon)*

Date : \_\_\_\_\_

Place : \_\_\_\_\_

Signature  
Name  
Office Seal

**Full Title of the Project:** Diversion of 0.948 ha. of Forest Land for Construction of 3 lane ROB at Village Jhajri in lieu of LC No. 27-SPL at Km 41/4-5 (Jharli yard) on Rewari-Hisar Railway line on Chhuchhakwas-Matanhail-Bahu-Karoli road by Deputy General Manager-IV, HSRDC, Rohtak in Jhajjar Dist.

**Proposal No. :** FP/HR/Road/146475/2021

**Date of Proposal:** 28 Aug, 2021

### **PART-V**

*(To be filled in by the Secretary in-charge of the Forest Department or by any other authorized officer of the State Govt. not below the rank of Under Secretary)*

18. Recommendations of the State Government (Adverse comments made by any officer or authority in Part-B or Part-C or Part-D above should be specifically commented upon)

Date: \_\_\_\_\_

Place: \_\_\_\_\_

Signature  
Name  
Office Seal



**Full Title of the Project:** Construction of 3 lane ROB at village Jharli in lieu of LC No. 27-Spl at Km 41/4-5 (Jharli yard) on Rewari-Hisar Railway line on Chhuchhakwas-Matanhail-Bahu-Karoli Road in Jhajjar District.

**File No. :** \_\_\_\_\_

**Date of Proposal:** \_\_\_\_\_

**CHECK LIST SERIAL NUMBER-04**

**DETAILED NOTE ON THE PROJECT**

User agency name :- Deputy General Manager-IV, HSRDC, Rohtak to develop a 3 lane ROB at village Jharli in lieu of LC No. 27-Spl at Km 41/4-5 (Jharli yard) on Rewari-Hisar Railway line on Chhuchhakwas-Matanhail-Bahu-Karoli Road in Jhajjar District. The Land measuring is 0.95 Hec falling in the revenue estate of village Jharli District Jhajjar for which Administrative Approval (amount Rs. 43.00 Crore) has been obtained from the State Govt. The total cost of this project is Rs. 1792.31 Lacs4,344 Lacs approximately.

Place :.....

Date :.....

*mmapli 30/9/21*  
Signature of User Agency  
Office Seal  
**Deputy General Manager-IV**  
Haryana State Roads & Bridge  
Development Corporation Ltd.  
ROHTAK

*cs*  
**V.K. Singh**  
Dy. Conservator of Forests  
Territorial JHAJJAR *2/c*

## Details of Area

Jhajjar Forest Division

Name of Work :- **Construction of 3 lane ROB at village Jharli in lieu of LC No. 27-Spl at Km 41/4-5 (Jharli yard) on Rewari-Hisar Railway line on Chhuchhakwas-Matanhail-Bahu-Karoli Road in Jhajjar District.**

Sr. No.	Chainage		Length (m)	City/Village/Town Name	Exiting Road Width (m)	Exiting ROW (m)	Total Forest Area in (Sqm.)	Non-Forest Area in (Sqm.)	Total Area (Sqm.)	Total Area in (Ha.)	Total Forest Area in (Ha.)	Total non-Forest Area in (Ha.)	Remarks
	From	To											
1	17.030	17.350	320.00	Jharli	12	26.82	4742.4	3840	8582.4	0.85824	0.47424	0.384	Construction of ROB
2	17.389	17.709	320.00	Jharli	12	26.82	4742.4	3840	8582.4	0.85824	0.47424	0.384	Construction of ROB
<b>Total</b>													<b>0.000</b>

*eps*  
*V.K. Singh*  
 Dy. Conservator of Forests  
 Jhajjar

*mnp*  
 Deputy General Manager-IV,  
 HSRDC, PIU, Rohtak

Deputy General Manager-IV  
 Haryana State Roads & Bridge  
 Development Corporation Ltd.  
 ROHTAK

**Full Title of the Project:** Diversion of 0.948 ha. of Forest Land for Construction of 3 lane ROB at Village Jhajrli in lieu of LC No. 27-SPL at Km 41/4-5 (Jharli yard) on Rewari-Hisar Railway line on Chhuchhakwas-Matanhail-Bahu-Karoli road by Deputy General Manager-IV, HSRDC, Rohtak in Jhajjar Dist.

**Proposal No. :** FP/HR/Road/146475/2021

**Date of Proposal:** 28 Aug, 2021

**CHECK LIST SERIAL NUMBER-06  
STATEMENT SHOWING DETAILS OF FOREST AREA  
PROPOSED FOR DIVERSION**

S. No	District	Division	Range/ Tehsil/ Village	Khasra/ Survey or Compartment Number of Km. Stone	Forest Area proposed for Diversion (Ha.)	Legal status of Forest Area
1	2	3	4	5	6	7
1	Jhajjar	Jhajjar	Matanhail/ Matanhail/ Jharli	Diversion of 0.948 ha. of Forest Land for Construction of 3 lane ROB at Village Jhajrli in lieu of LC No. 27- SPL at Km 41/4-5 (Jharli yard) on Rewari-Hisar Railway line on Chhuchhakwas- Matanhail-Bahu- Karoli road in Jhajjar Dist	0.948 Ha. Start L/side 28.30'21.57"N 76.22'41.34"E R/side 28.30'.20.80"N 76.22'41.71"E End R/side 28.30'06.98"N 76.22.22.65"E End R/side 28.30'.06.70"N 76.22'23.27"E	

Date

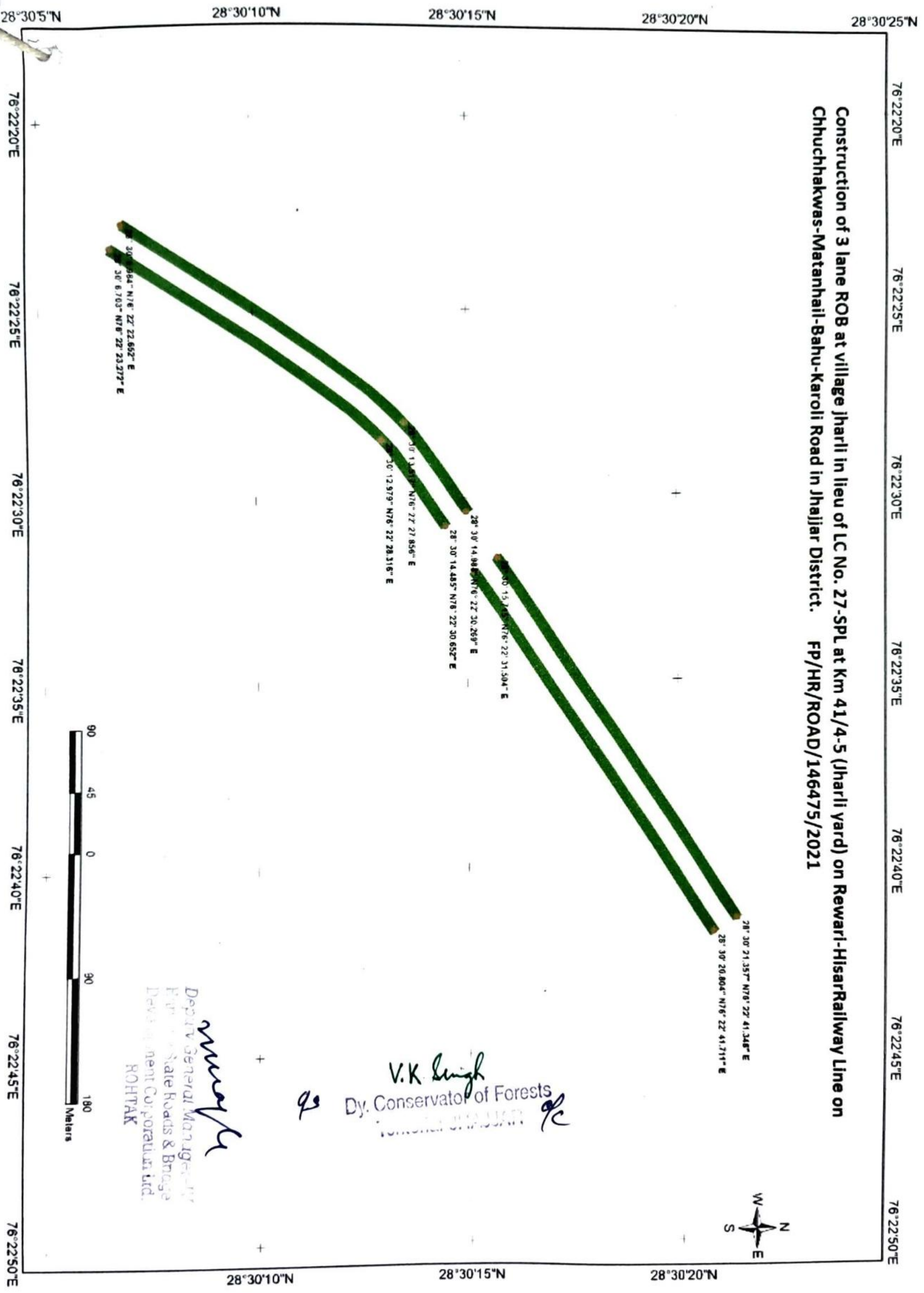
Place Jhajjar

*V.K. Singh*  
Dy. Conservator of Forests

Jhajjar Forest Division of Forests

Office Seal *[Signature]*

Construction of 3 lane ROB at village Jharli in lieu of LC No. 27-SPL at Km 41/4-5 (Jharli yard) on Rewari-Hisar Railway Line on Chhuchhakwas-Matanhail-Bahu-Karoli Road in Jhajjar District. FP/HR/ROAD/146475/2021

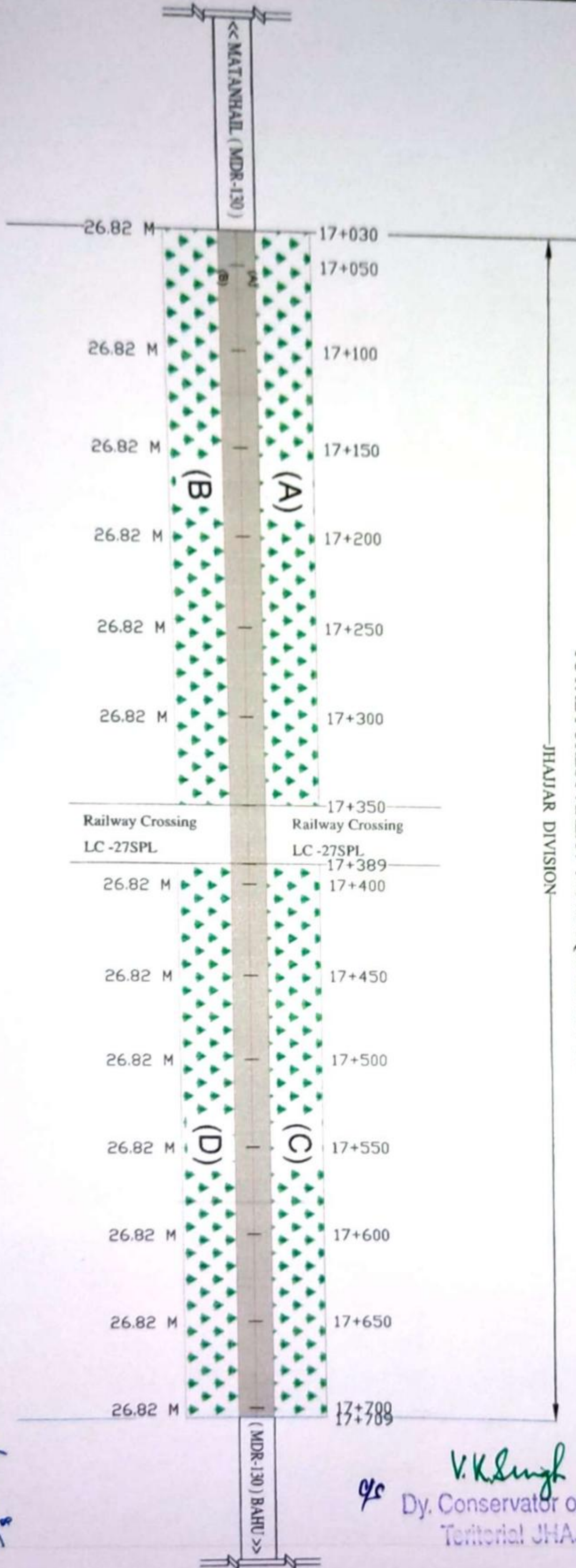


*Signature*  
 Deputy General Manager  
 Department of State Roads & Bridge  
 Development Corporation Ltd.  
 ROHTAK

*Signature*  
 V.K. Singh  
 Dy. Conservator of Forests  
 Jhajjar District



**Layout Plan of Construction of 3 lane ROB at village jharli in lieu of LC No. 27-SPL at Km 41/4-5 (Jharli yard) on Rewari-Hisar Railway Line on Chhuchhakwas-Matanhail-Bahu-Karoli Road in Jhajjar District.**

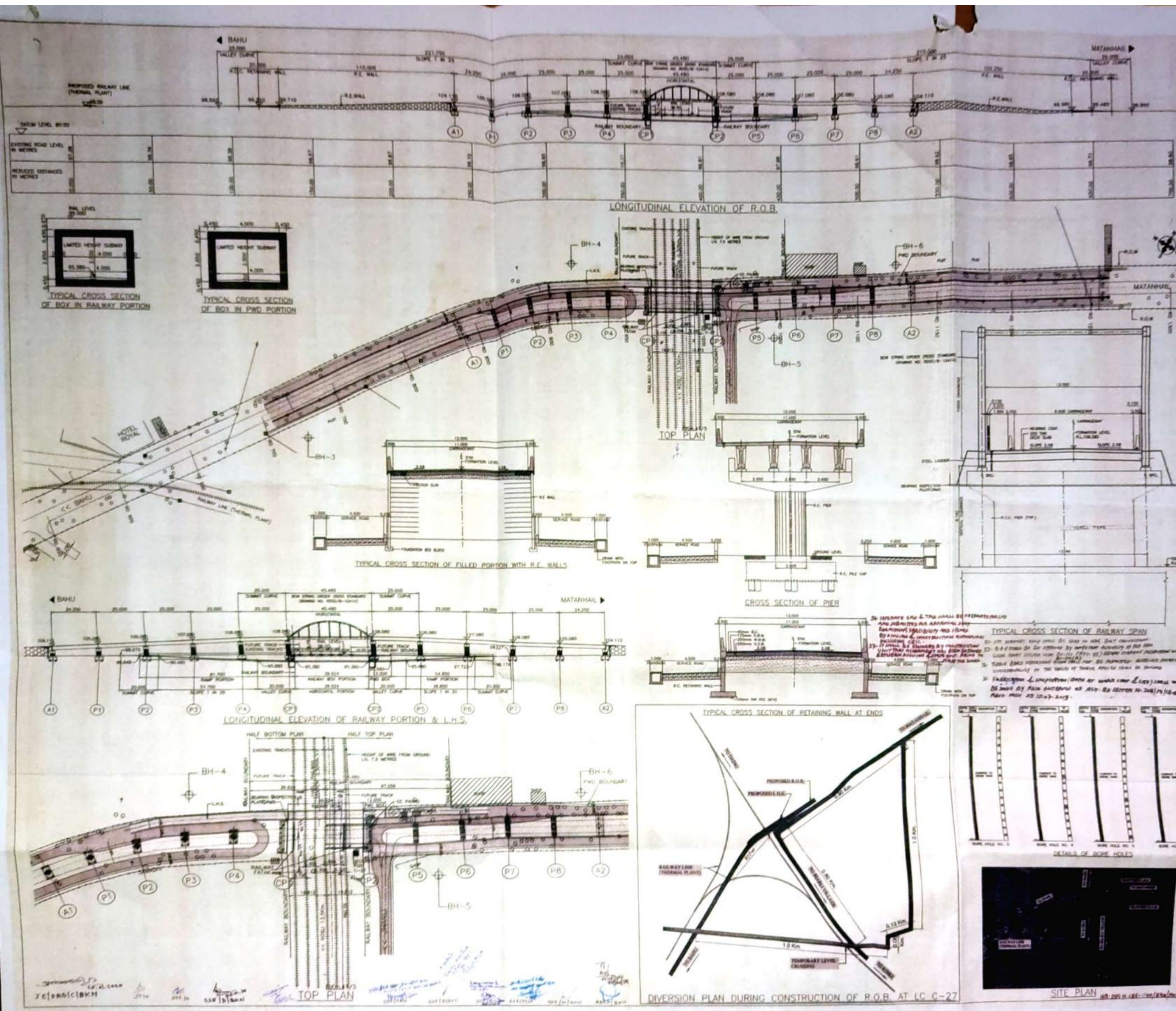


TOTAL FOREST AREA :- 9484.8 SQM OR 0.95 Ha.

JHAJJAR DIVISION

*V.K. Singh*  
 Dy. Conservator of Forests  
 Teritorial JHAJJAR

*mshk 25/8/21*  
 Deputy General Manager-IV  
 Haryana State Roads & Bridge  
 Development Corporation Ltd.  
 ROHTAK



**NOTES:**

1. ALL DIMENSIONS ARE IN METERS AND LEVELS ARE IN METERS UNLESS SPECIFIED OTHERWISE.
2. CONTRACTOR SHALL BE RESPONSIBLE FOR OBTAINING ALL NECESSARY PERMITS AND APPROVALS FROM THE CONCERNED AUTHORITIES.
3. ALL THE DIMENSIONS SHOWN ON THIS DRAWING SHALL BE AS PER THE DIMENSIONS SHOWN ON THE DRAWING UNLESS SPECIFIED OTHERWISE.
4. THE CONTRACTOR SHALL BE RESPONSIBLE FOR OBTAINING ALL NECESSARY PERMITS AND APPROVALS FROM THE CONCERNED AUTHORITIES.
5. THE CONTRACTOR SHALL BE RESPONSIBLE FOR OBTAINING ALL NECESSARY PERMITS AND APPROVALS FROM THE CONCERNED AUTHORITIES.
6. THE CONTRACTOR SHALL BE RESPONSIBLE FOR OBTAINING ALL NECESSARY PERMITS AND APPROVALS FROM THE CONCERNED AUTHORITIES.
7. THE CONTRACTOR SHALL BE RESPONSIBLE FOR OBTAINING ALL NECESSARY PERMITS AND APPROVALS FROM THE CONCERNED AUTHORITIES.
8. THE CONTRACTOR SHALL BE RESPONSIBLE FOR OBTAINING ALL NECESSARY PERMITS AND APPROVALS FROM THE CONCERNED AUTHORITIES.
9. THE CONTRACTOR SHALL BE RESPONSIBLE FOR OBTAINING ALL NECESSARY PERMITS AND APPROVALS FROM THE CONCERNED AUTHORITIES.
10. THE CONTRACTOR SHALL BE RESPONSIBLE FOR OBTAINING ALL NECESSARY PERMITS AND APPROVALS FROM THE CONCERNED AUTHORITIES.
11. THE CONTRACTOR SHALL BE RESPONSIBLE FOR OBTAINING ALL NECESSARY PERMITS AND APPROVALS FROM THE CONCERNED AUTHORITIES.
12. THE CONTRACTOR SHALL BE RESPONSIBLE FOR OBTAINING ALL NECESSARY PERMITS AND APPROVALS FROM THE CONCERNED AUTHORITIES.
13. THE CONTRACTOR SHALL BE RESPONSIBLE FOR OBTAINING ALL NECESSARY PERMITS AND APPROVALS FROM THE CONCERNED AUTHORITIES.
14. THE CONTRACTOR SHALL BE RESPONSIBLE FOR OBTAINING ALL NECESSARY PERMITS AND APPROVALS FROM THE CONCERNED AUTHORITIES.
15. THE CONTRACTOR SHALL BE RESPONSIBLE FOR OBTAINING ALL NECESSARY PERMITS AND APPROVALS FROM THE CONCERNED AUTHORITIES.
16. THE CONTRACTOR SHALL BE RESPONSIBLE FOR OBTAINING ALL NECESSARY PERMITS AND APPROVALS FROM THE CONCERNED AUTHORITIES.
17. THE CONTRACTOR SHALL BE RESPONSIBLE FOR OBTAINING ALL NECESSARY PERMITS AND APPROVALS FROM THE CONCERNED AUTHORITIES.
18. THE CONTRACTOR SHALL BE RESPONSIBLE FOR OBTAINING ALL NECESSARY PERMITS AND APPROVALS FROM THE CONCERNED AUTHORITIES.
19. THE CONTRACTOR SHALL BE RESPONSIBLE FOR OBTAINING ALL NECESSARY PERMITS AND APPROVALS FROM THE CONCERNED AUTHORITIES.
20. THE CONTRACTOR SHALL BE RESPONSIBLE FOR OBTAINING ALL NECESSARY PERMITS AND APPROVALS FROM THE CONCERNED AUTHORITIES.

**RAILWAY DEPARTMENT**

DESIGN	SECTION	BETWEEN STATION	RAILWAY NO.
DRAWN	RE-IGNR	33-34	41-45

**REVISIONS**

NO.	DATE	DETAILS	BY	CHKD

**CONSTRUCTION OF 3 LANE R.O.B. IN AREA OF LC NO. C-27**

**SITE PLAN**

**GENERAL ARRANGEMENT OF R.O.B.**

**DEPUTY GENERAL MANAGER**

**ENGINEERING AND PLANNING CONSULTANTS**

**EPCC**

**GENERAL ARRANGEMENT OF R.O.B.**

**SCALE**

**DATE**

**BY**

**CHKD**

**APPROVED**

**1:1000**

**MARCH 2011**

**ED/30002**

**PH**



NOT FOR EXPORT

OPEN SERIES MAP

No. H43W6  
Scale 1:50,000

H43W1	H43W5	H43W9
H43W2	H43W6	H43W10
H43W3	H43W7	H43W11

CONVENTIONAL SYMBOLS

Major Highways	
Minor Highways	
Railways	
Canals	
Rivers	
Lakes	
Buildings	
Temples	
Wells	
Waterfalls	
Contours	
Spot heights	
Triangulation stations	
Compass	
Boundaries	
Administrative boundaries	
Police boundaries	
Postal boundaries	
Telephone boundaries	
Electricity boundaries	
Water boundaries	
Forest boundaries	
Other boundaries	



COMPILED BY  
 Survey of India  
 Directorate of Survey  
 Survey of India, Dehra Dun  
 Development Corporation Ltd.  
 HORTM

Projection - UTM  
 Datum - WGS 84  
 Magnetic Variation from True North about 1° 30' E  
 Scale 1:50,000

For more details about the map please refer to the  
 National Geospatial Data Centre  
 Survey of India, Sector 27 A  
 Chandigarh  
 Pin - 160 022

Website - www.surveyofindia.gov.in

Reproduction in whole or part by any means is prohibited  
 without the written permission of Survey of India, the  
 National Mapping Agency.

By *VK Singh*  
 Director  
 Survey of India

Printed under the direction of Major General M. Singh, Director, Survey of India, Dehra Dun, India.  
 Survey of India, Warhead Office, Plot No. 27, Sector 27 A, Chandigarh.  
 Department of Science & Technology, Government of India.

**Full Title of the Project:-** Construction of 3 lane ROB at village Jharli in lieu of LC No. 27-Spl at Km 41/4-5 (Jharli yard) on Rewari-Hisar Railway line on Chhuchhakwas-Matanhail-Bahu-Karoli Road in Jhajjar District.

**File No. :** \_\_\_\_\_  
**Date of Proposal:** \_\_\_\_\_

**CHECK LIST SERIAL NUMBER-07**

**STATEMENT SHOWING DETAILS OF NON FOREST AREA INVOLVED IN THE PROPOSAL**

S.No.	District	Division	Range/Tehsil /Village	Khasra/ Survey or Compartment Number of Km. Stone	Non Forest Area involved in the proposal (Ha.)	Present land Use	Remarks
1	2	3	4	5	6	7	8
1	Jhajjar	Jhajjar	Matanhail/ Matanhail / Jharli	Km 17.03 to km 17.35 & 17.389 to 17.779 of MDR-130	0.768	P/F	
Place : ..... Date : ..... Signature of User Agency Office Seal Deputy General Manager-IV Haryana State Roads & Bridge Development Corporation Ltd. ROHTAK							

9/9 V.K. Singh  
 Dy. Conservator of Forests  
 Territorial JHAJJAR



**Full Title of the Project:** Construction of 3 lane ROB at village Jharli in lieu of LC No. 27-Spl at Km 41/4-5 (Jharli yard) on Rewari-Hisar Railway line on Chhuchhakwas-Matanhail-Bahu-Karoli Road in Jhajjar District.

**File No. :** \_\_\_\_\_  
**Date of Proposal:** \_\_\_\_\_

## CHECK LIST SERIAL NUMBER-08

### STATEMENT SHOWING DETAILS OF FOREST AREA PROPOSED FOR DIVERSION

S.No.	District	Division	Range/Tehsil/ Village	Khasra/ Survey or Compartment Number of Km. Stone	Forest Area proposed for Diversion (Ha.)	Legal status of Forest Area	Rem- arks
1	2	3	4	5	6	7	8
1	Jhajjar	Jhajjar	Matanhail/ Matanhail / Jharli	Km 17.03 to km 17.35 & 17.389 to 17.779 of MDR- 130	0.95	P/F	-

Date.....  
Place.....

Divisional Forest Officer  
Jhajjar Forest Division  
Office Seal \_\_\_\_\_

*mmapk 30/9/21*  
Deputy General Manager-IV  
Haryana State Roads & Bridge  
Development Corporation Ltd.  
ROHTAK

*V.K. Singh*  
Dy. Conservator of Forests  
Territorial JHAJJAR *etc*

**Full Title of the Project:** Construction of 3 lane ROB at village Jharli in lieu of LC No. 27-Spl at Km 41/4-5 (Jharli yard) on Rewari-Hisar Railway line on Chhuchhakwas-Matanhail-Bahu-Karoli Road in Jhajjar District.

**File No. :** \_\_\_\_\_

**Date of Proposal:** \_\_\_\_\_

### CHECK LIST SERIAL NUMBER-9

### JUSTIFICATION FOR LOCATING THE PROJECT IN FOREST AREA

WE WISH TO INFORM YOU THAT A ROB at village Jharli in lieu of LC No. 27-Spl at Km 41/4-5 (Jharli yard) on Rewari-Hisar Railway line on Chhuchhakwas-Matanhail-Bahu-Karoli Road in Jhajjar District is proposed to be constructed on both sides of this road.

Place : .....

Date : .....

*mmah 30/9/21*  
Signature of User Agency  
Office Seal  
Deputy General Manager-IV  
Haryana State Roads & Bridge  
Development Corporation Ltd.  
ROHTAK

*V.K. Singh*  
c/s Dy. Conservator of Forests  
Rohtak  
*etc*

**Full Title of the Project:** Construction of 3 lane ROB at village Jharli in lieu of LC No. 27-Spl at Km 41/4-5 (Jharli yard) on Rewari-Hisar Railway line on Chhuchhakwas-Matanhail-Bahu-Karoli Road in Jhajjar District.

**File No. :** \_\_\_\_\_

**Date of Proposal:** \_\_\_\_\_

**CHECK LIST SERIAL NUMBER-10**

**CERTIFICATE FOR MINIMUM USE OF FOREST LAND**

This is to certify that the forest area involved in the proposal unavoidable and barest minimum forest area i.e. 0.95 ha area is proposed diversion.

Place : .....

Date : .....

*[Handwritten Signature]* 30<sup>9</sup>/<sub>21</sub>  
Signature of User Agency  
Office Seal  
Deputy General Manager-IV  
Haryana State Roads & Bridge  
Development Corporation Ltd.  
ROHTAK

*[Handwritten Signature]*  
Dy. Conservator of Forests  
Territorial JHAJJAR *[Handwritten Signature]*

**Full Title of the Project:** Construction of 3 lane ROB at village Jharli in lieu of LC No. 27-Spl at Km 41/4-5 (Jharli yard) on Rewari-Hisar Railway line on Chhuchhakwas-Matanhail-Bahu-Karoli Road in Jhajjar District.

**File No. :** \_\_\_\_\_

**Date of Proposal:** \_\_\_\_\_

### CHECK LIST SERIAL NUMBER-11

#### UNDERTAKING FOR PAYMENT OF COST OF COMPENSATORY AFFORESTATION

I, Deputy General Manager-IV, HSRDC, Rohtak hereby, undertake to pay the entire amount for compensatory afforestation in lieu of the forest area diverted for Construction of 3 lane ROB at village Jharli in lieu of LC No. 27-Spl at Km 41/4-5 (Jharli yard) on Rewari-Hisar Railway line on Chhuchhakwas-Matanhail-Bahu-Karoli Road in Jhajjar District as per prevailing wage rates at the time of plantation.

Place : .....

Date : .....

*mugh 30/9/21*  
Signature of User Agency  
Office Seal  
Deputy General Manager-IV  
Haryana State Roads & Bridge  
Development Corporation Ltd.  
ROHTAK

*g/s* *V.K. Singh*  
Dy. Conservator of Forests  
Territorial JHAJJAR *e/c*

**Full Title of the Project:** Construction of 3 lane ROB at village Jharli in lieu of LC No. 27-Spl at Km 41/4-5 (Jharli yard) on Rewari-Hisar Railway line on Chhuchhakwas-Matanhail-Bahu-Karoli Road in Jhajjar District.

**File No. :** \_\_\_\_\_

**Date of Proposal:** \_\_\_\_\_

### CHECK LIST SERIAL NUMBER-12

#### UNDERTAKING FOR PAYMENT OF NET PRESENT VALUE OF FOREST AREA

It is to certify that I, Deputy General Manager-IV, HSRDC, Rohtak have applied for diversion of 0.95 ha. of forest area for the purpose Construction of 3 lane ROB at village Jharli in lieu of LC No. 27-Spl at Km 41/4-5 (Jharli yard) on Rewari-Hisar Railway line on Chhuchhakwas-Matanhail-Bahu-Karoli Road in Jhajjar District. I/We, hereby, undertake to pay the net present value (NPV) of the above forest land. I/we also hereby undertake to pay the additional amount of NPV, if so determined as per the decision of the Hon'ble Supreme Court.

Place : .....

Date : .....

 30/9/21  
Signature of User Agency  
Office Seal  
Deputy General Manager-IV  
Haryana State Roads & Bridge  
Development Corporation Ltd.  
ROHTAK

  
Dy. Conservator of Forests  
Territorial JHAJJAR 

**Full Title of the Project:** Diversion of 0.948 ha. of Forest Land for Construction of 3 lane ROB at Village Jhajrli in lieu of LC No. 27-SPL at Km 41/4-5 (Jharli yard) on Rewari-Hisar Railway line on Chhuchhakwas-Matanhail-Bahu-Karoli road by Deputy General Manager-IV, HSRDC, Rohtak in Jhajjar Dist.

**Proposal No. :** FP/HR/Road/146475/2021

**Date of Proposal:** 28 Aug, 2021

**CHECK LIST SERIAL NUMBER: 14**

**Species wise ABSTRACT of Trees detail**

Spp.	V	IV	III	IIA	IIB	IA	IB	Total	Vol
Kikar	0	0	1	0	1	0	0	2	2.55
Misc.	24	83	68	42	16	3	1	237	142.99
Total	24	83	69	42	17	3	1	6	145.44

*V. K. Singh*  
Dy. Conservator of Forests  
Jhajjar Forest Division.

**Marking List of Green stand trees Chhuchhakwas to Karoli Road Km 17 to 18 R/side  
through Sh. Mukesh Kumar Forest guard I/c Khanpur beat during of the month 10-2021**

Lot no..... Year..... List of trees marked in.....

Forest Strip Chhuchhakwas Karoli Road R/S

Beat Khanpur

Range Matanhail

Authority for marking

Compart ment /Couple/ RD/KM	Left or Right	Marking No.	Enumeration No.	Species	Girth	Class	Volume	Condition of Tree Green/Dry/So und/ Unsound	Remarks
17 to 18	R/S	1	7	Ailanthus	65	IV	0.14	Green Stand	
	--do--	2	8	--do--	45	V	0.06	--do--	
	--do--	3	9	--do--	50	V	0.06	--do--	
	--do--	4	10	--do--	130	II A	1.13	--do--	
	--do--	5	11	--do--	88	IV	0.14	--do--	
	--do--	6	12	--do--	50	V	0.06	--do--	
	--do--	7	13	A/T	152	II B	1.98	--do--	
	--do--	8	14	--do--	116	III	0.57	--do--	
	--do--	9	15	--do--	85	IV	0.14	--do--	
	--do--	10	16	--do--	130	II A	1.13	--do--	
	--do--	11	17	--do--	83	IV	0.14	--do--	
	--do--	12	18	--do--	90	III	0.57	--do--	
	--do--	13	19	Ailanthus	128	II A	1.13	--do--	
	--do--	14	20	--do--	67	IV	0.14	--do--	
	--do--	15	21	--do--	136	II A	1.13	--do--	
	--do--	16	22	A/T	80	IV	0.14	--do--	
	--do--	17	23	--do--	138	II A	1.13	--do--	
	--do--	18	24	--do--	108	III	0.57	--do--	
	--do--	19	25	Ailanthus	110	III	0.57	--do--	
	--do--	20	26	--do--	75	IV	0.14	--do--	
	--do--	21	27	--do--	117	III	0.57	--do--	
	--do--	22	28	--do--	120	II A	1.13	--do--	
	--do--	23	29	--do--	88	IV	0.14	--do--	
	--do--	24	30	--do--	107	III	0.57	--do--	
	--do--	25	32	A/T	70	IV	0.14	--do--	
	--do--	26	33	Ailanthus	43	V	0.06	--do--	
	--do--	27	34	--do--	117	III	0.57	--do--	
	--do--	28	35	--do--	60	IV	0.14	--do--	
	--do--	29	36	--do--	115	III	0.57	--do--	
	--do--	30	37	--do--	112	III	0.57	--do--	
	--do--	31	38	--do--	102	III	0.57	--do--	
	--do--	32	39	--do--	72	IV	0.14	--do--	
	--do--	33	40	--do--	85	IV	0.14	--do--	
	--do--	34	41	--do--	62	IV	0.14	--do--	
	--do--	35	42	--do--	85	IV	0.14	--do--	
	--do--	36	43	--do--	95	III	0.57	--do--	
	--do--	37	44	A/T	75	IV	0.14	--do--	
	--do--	38	45	Ailanthus	62	IV	0.14	--do--	
	--do--	39	46	--do--	107	III	0.57	--do--	
	--do--	40	47	--do--	75	IV	0.14	--do--	
	--do--	41	48	--do--	98	III	0.57	--do--	
	--do--	42	49	--do--	108	III	0.57	--do--	
	--do--	43	50	--do--	80	IV	0.14	--do--	
	--do--	44	53	--do--	125	II A	1.13	--do--	
	--do--	45	54	--do--	60	IV	0.14	--do--	
	--do--	46	55	--do--	85	IV	0.14	--do--	
	--do--	47	56	--do--	105	III	0.57	--do--	

--do--	48	57	--do--	60	IV	0.14	--do--
--do--	49	58	--do--	90	III	0.57	--do--
--do--	50	59	--do--	45	V	0.06	--do--
--do--	51	60	--do--	70	IV	0.14	--do--
--do--	52	61	--do--	75	IV	0.14	--do--
--do--	53	62	--do--	130	II A	1.13	--do--
--do--	54	63	--do--	92	III	0.57	--do--
--do--	55	64	--do--	68	IV	0.14	--do--
--do--	56	65	--do--	77	IV	0.14	--do--
--do--	57	66	--do--	65	IV	0.14	--do--
--do--	58	67	Jand	95	III	0.57	--do--
--do--	59	68	Ailanthus	95	III	0.57	--do--
--do--	60	69	--do--	65	IV	0.14	--do--
--do--	61	70	--do--	88	IV	0.14	--do--
--do--	62	71	--do--	87	IV	0.14	--do--
--do--	63	72	--do--	122	II A	1.13	--do--
--do--	64	73	--do--	122	II A	1.13	--do--
--do--	65	74	--do--	85	IV	0.14	--do--
--do--	66	75	--do--	165	II B	1.98	--do--
--do--	67	76	--do--	125	II A	1.13	--do--
--do--	68	77	Siris	46	V	0.06	--do--
--do--	69	78	Neem	65	IV	0.14	--do--
--do--	70	79	Siris	105	III	0.57	--do--
--do--	71	80	Jund	97	III	0.57	--do--
--do--	72	81	--do--	118	III	0.57	--do--
--do--	73	82	--do--	125	II A	1.13	--do--
--do--	74	83	Beri	112	III	0.57	--do--
--do--	75	84	--do--	120	II A	1.13	--do--
--do--	76	85	Papri	52	V	0.06	--do--
--do--	77	86	Neem	220	I B	3.54	--do--
--do--	78	87	A/T	97	III	0.57	--do--
--do--	79	88	Jand	100	III	0.57	--do--
--do--	80	89	Ailanthus	138	II A	1.13	--do--
--do--	81	90	A/T	144	II A	1.13	--do--
--do--	82	91	Jand	60	IV	0.14	--do--
--do--	83	92	A/T	132	II A	1.13	--do--
--do--	84	93	Jand	78	IV	0.14	--do--
--do--	85	94	--do--	95	III	0.57	--do--
--do--	86	95	A/T	122	II A	1.13	--do--
--do--	87	96	--do--	110	III	0.57	--do--
--do--	88	97	--do--	98	III	0.57	--do--
--do--	89	98	--do--	168	II B	1.98	--do--
--do--	90	99	--do--	75	IV	0.14	--do--
--do--	91	100	--do--	142	II A	1.13	--do--
--do--	92	101	--do--	165	II B	1.98	--do--
--do--	93	102	--do--	98	III	0.57	--do--
--do--	94	103	--do--	165	II B	1.98	--do--
--do--	95	104	Ailanthus	70	IV	0.14	--do--
--do--	96	105	--do--	70	IV	0.14	--do--
--do--	97	106	--do--	75	IV	0.14	--do--
--do--	98	108	--do--	95	III	0.57	--do--
--do--	99	109	A/T	145	II A	1.13	--do--
--do--	100	110	Kikar	168	II B	1.98	--do--
--do--	101	111	A/T	97	III	0.57	--do--
--do--	102	112	--do--	78	IV	0.14	--do--
--do--	103	113	--do--	80	IV	0.14	--do--
--do--	104	114	--do--	172	II B	1.98	--do--
--do--	105	115	Jand	85	IV	0.14	--do--
--do--	106	116	Ailanthus	80	IV	0.14	--do--



--do--	107	117	--do--	82	IV	0.14	--do--	
--do--	108	118	A/T	88	IV	0.14	--do--	
--do--	109	119	Ronj	125	II A	1.13	--do--	
--do--	110	120	A/T	138	II A	1.13	--do--	
--do--	111	121	A/T	207	IA	2.83	--do--	
--do--	112	122	Ailanthus	62	IV	0.14	--do--	
--do--	113	123	--do--	100	III	0.57	--do--	
--do--	114	124	--do--	56	V	0.06	--do--	
--do--	115	125	--do--	56	V	0.06	--do--	
--do--	116	126	A/T	93	III	0.57	--do--	
--do--	117	127	--do--	110	III	0.57	--do--	
--do--	118	129	--do--	123	II A	1.13	--do--	
--do--	119	130	Ailanthus	150	II B	1.98	--do--	
--do--	120	131	A/T	148	II A	1.13	--do--	
--do--	121	132	--do--	84	IV	0.14	--do--	
--do--	122	133	--do--	162	II B	1.98	--do--	
--do--	123	134	--do--	95	III	0.57	--do--	

Spp.	V	IV	III	IIA	IIB	IA	IB	Total	Volume
Kikar	0	0	0	0	1	0	0	1	1.98
Euc.	0	0	0	0	0	0	0	0	0.00
Shisham	0	0	0	0	0	0	0	0	0.00
Misc.	9	45	35	23	8	1	1	122	74.99
<b>Total</b>	<b>9</b>	<b>45</b>	<b>35</b>	<b>23</b>	<b>9</b>	<b>1</b>	<b>1</b>	<b>123</b>	<b>76.97</b>

श्रीमान जी

मैं तसदीक करता हू कि यह मार्किंग सूची मैंने मोक़े पर जाकर बनाई है तथा इसकी किस्म/ग्रथ मौ अनुसार ली गई है।

ये सभी वृक्ष सरकारी हद में है इन पर किसानों का कोई हक नहीं है। इन वृक्षों पर FCA 1980 लागू होता है।

Note - Pole Single Plants - 12 No. Plants

Certified that 100% work has been Checked & Found Correct

Range Forest Officer,  
Matanhail

श्रीमान जी,

यह मार्किंग सूची जो बनाई गई है यह सूची वन विभाग तथा HSRDC Deptt दोनों के साथ मिलकर बनाई गई है। इस मार्किंग सूची में जो पेड दिखे गए हैं वह HSRDC Deptt के निर्माण में बाधक हैं यह मार्किंग सूची में रिएक्ट है।

18/11/21  
AM, HSRDC

V.K. Singh  
Dy. Conservator of Forests  
Territorial JHAJJAR

**Marking List of Green stand trees Chhuchhakwas to Karoli Road Km 17 to 18 L/side  
through Sh. Mukesh Kumar Forest guard I/c Khanpur beat during of the month 10-2021**

Lot no..... Year..... List of trees marked in.....  
 Forest Strip Chhuchhakwas Karoli Road L/S  
 Beat Khanpur  
 Range Matanhail  
 Authority for marking

Compartment / Couple / RD/KM	Left or Right	Marking No.	Enumeration No.	Species	Girth	Class	Volume	Condition of Tree Green/Dry/Sound/ Unsound	Remarks
17 to 18	L/S	1	12	A/T	63	IV	0.14	Green Stand	
	--do--	2	13	Ailanthus	61	IV	0.14	--do--	
	--do--	3	14	--do--	89	IV	0.14	--do--	
	--do--	4	15	--do--	99	III	0.57	--do--	
	--do--	5	16	--do--	97	III	0.57	--do--	
	--do--	6	18	A/T	72	IV	0.14	--do--	
	--do--	7	19	--do--	57	V	0.06	--do--	
	--do--	8	20	--do--	78	IV	0.14	--do--	
	--do--	9	21	--do--	92	III	0.57	--do--	
	--do--	10	22	--do--	70	IV	0.14	--do--	
	--do--	11	23	--do--	85	IV	0.14	--do--	
	--do--	12	24	--do--	70	IV	0.14	--do--	
	--do--	13	25	--do--	87	IV	0.14	--do--	
	--do--	14	26	Jand	140	II A	1.13	--do--	
	--do--	15	27	--do--	88	IV	0.14	--do--	
	--do--	16	28	A/T	80	IV	0.14	--do--	
	--do--	17	29	--do--	115	III	0.57	--do--	
	--do--	18	30	--do--	142	II A	1.13	--do--	
	--do--	19	31	Ailanthus	65	IV	0.14	--do--	
	--do--	20	32	--do--	63	IV	0.14	--do--	
	--do--	21	33	--do--	63	IV	0.14	--do--	
	--do--	22	34	A/T	72	IV	0.14	--do--	
	--do--	23	35	Ailanthus	167	II B	1.98	--do--	
	--do--	24	36	--do--	165	II B	1.98	--do--	
	--do--	25	37	--do--	95	III	0.57	--do--	
	--do--	26	38	--do--	77	IV	0.14	--do--	
	--do--	27	39	--do--	80	IV	0.14	--do--	
	--do--	28	40	A/T	112	III	0.57	--do--	
	--do--	29	41	Ailanthus	95	III	0.57	--do--	
	--do--	30	42	--do--	122	II A	1.13	--do--	
	--do--	31	43	--do--	94	III	0.57	--do--	
	--do--	32	44	--do--	120	II A	1.13	--do--	
	--do--	33	45	A/T	48	V	0.06	--do--	
	--do--	34	46	Ailanthus	62	IV	0.14	--do--	
	--do--	35	47	--do--	122	II A	1.13	--do--	
	--do--	36	48	Jand	150	II B	1.98	--do--	
	--do--	37	49	Ailanthus	186	I A	2.83	--do--	
	--do--	38	50	--do--	75	IV	0.14	--do--	
	--do--	39	51	Jand	125	II A	1.13	--do--	
	--do--	40	52	Ailanthus	58	V	0.06	--do--	
	--do--	41	53	--do--	88	IV	0.14	--do--	
	--do--	42	54	--do--	91	III	0.57	--do--	
	--do--	43	55	--do--	145	II A	1.13	--do--	
	--do--	44	56	--do--	128	II A	1.13	--do--	
	--do--	45	57	--do--	98	III	0.57	--do--	
	--do--	46	58	--do--	76	IV	0.14	--do--	

--do--	47	59	--do--	83	IV	0.14	--do--
--do--	48	60	--do--	92	III	0.57	--do--
--do--	49	61	--do--	114	III	0.57	--do--
--do--	50	62	--do--	100	III	0.57	--do--
--do--	51	63	--do--	150	II B	1.98	--do--
--do--	52	65	Neem	167	II B	1.98	--do--
--do--	53	66	--do--	170	II B	1.98	--do--
--do--	54	67	--do--	200	I A	2.83	--do--
--do--	55	68	--do--	138	II A	1.13	--do--
--do--	56	69	Ailanthus	58	V	0.06	--do--
--do--	57	70	Jand	52	V	0.06	--do--
--do--	58	71	Kikar	110	III	0.57	--do--
--do--	59	72	--do--	123	II A	1.13	--do--
--do--	60	73	Jand	160	IIB	1.98	--do--
--do--	61	74	--do--	96	III	0.57	--do--
--do--	62	75	--do--	108	III	0.57	--do--
--do--	63	76	--do--	122	II A	1.13	--do--
--do--	64	77	--do--	147	II A	1.13	--do--
--do--	65	78	--do--	108	III	0.57	--do--
--do--	66	79	Ailanthus	110	III	0.57	--do--
--do--	67	80	--do--	85	IV	0.14	--do--
--do--	68	81	A/T	95	III	0.57	--do--
--do--	69	82	Ailanthus	60	IV	0.14	--do--
--do--	70	83	--do--	75	IV	0.14	--do--
--do--	71	84	--do--	108	III	0.57	--do--
--do--	72	85	A/T	70	IV	0.14	--do--
--do--	73	86	--do--	96	III	0.57	--do--
--do--	74	87	Ailanthus	93	III	0.57	--do--
--do--	75	88	--do--	50	V	0.06	--do--
--do--	76	89	--do--	112	III	0.57	--do--
--do--	77	90	--do--	97	III	0.57	--do--
--do--	78	91	A/T	170	II B	1.98	--do--
--do--	79	93	Ailanthus	45	V	0.06	--do--
--do--	80	94	--do--	81	IV	0.14	--do--
--do--	81	95	--do--	76	IV	0.14	--do--
--do--	82	96	--do--	128	II A	1.13	--do--
--do--	83	97	A/T	55	V	0.06	--do--
--do--	84	98	--do--	60	IV	0.14	--do--
--do--	85	99	--do--	109	III	0.57	--do--
--do--	86	100	Ailanthus	113	III	0.57	--do--
--do--	87	101	--do--	56	V	0.06	--do--
--do--	88	102	--do--	42	V	0.06	--do--
--do--	89	103	--do--	104	III	0.57	--do--
--do--	90	104	--do--	112	III	0.57	--do--
--do--	91	105	A/T	75	IV	0.14	--do--
--do--	92	106	Ailanthus	95	III	0.57	--do--
--do--	93	107	A/T	55	V	0.06	--do--
--do--	94	108	Ailanthus	75	IV	0.14	--do--
--do--	95	109	--do--	100	III	0.57	--do--
--do--	96	110	--do--	75	IV	0.14	--do--
--do--	97	112	--do--	105	III	0.57	--do--
--do--	98	118	--do--	82	IV	0.14	--do--
--do--	99	114	--do--	185	II A	1.13	--do--
--do--	100	115	A/T	120	II A	1.13	--do--
--do--	101	116	--do--	148	II A	1.13	--do--
--do--	102	117	--do--	85	IV	0.14	--do--
--do--	103	118	Ailanthus	65	IV	0.14	--do--
--do--	104	119	--do--	75	IV	0.14	--do--
--do--	105	120	--do--	55	V	0.06	--do--

--do--	106	121	--do--	146	II A	1.13	--do--	
--do--	107	122	--do--	50	V	0.06	--do--	
--do--	108	123	Jand	130	II A	1.13	--do--	
--do--	109	124	J.Jalebi	52	V	0.06	--do--	
--do--	110	125	--do--	73	IV	0.14	--do--	
--do--	111	126	--do--	45	V	0.06	--do--	
--do--	112	127	Ailanthus	83	IV	0.14	--do--	
--do--	113	128	--do--	90	III	0.57	--do--	
--do--	114	129	--do--	104	III	0.57	--do--	
--do--	115	133	A/T	145	II A	1.13	--do--	
--do--	116	134	--do--	117	III	0.57	--do--	

ABSTRACT									
Spp.	V	IV	III	IIA	IIB	IA	IB	Total	Volume
Kikar	0	0	1	0	0	0	0	1	0.57
Euc.	0	0	0	0	0	0	0	0	0.00
Shisham	0	0	0	0	0	0	0	0	0.00
Misc.	15	38	33	19	8	2	0	115	68.00
<b>Total</b>	<b>15</b>	<b>38</b>	<b>34</b>	<b>19</b>	<b>8</b>	<b>2</b>	<b>0</b>	<b>116</b>	<b>68.57</b>

श्रीमान जी

मैं तसदीक करता हू कि यह मार्किंग सूचि मैंने मोकें पर जाकर बनाई है तथा इसकी किस्म/ग्रथ मो अनुसार ली गई है।  
ये सभी वृक्ष सरकारी हद में है इन पर किसानों का कोड हक नहीं है। इन वृक्षों पर FCA 1980 लागू होता है।

Note - Pole Size Plants - 25 No Plants

Certified that 100% work has  
been Checked & Found Correct

Range Forest Officer,  
Matanhail

श्रीमान जी,

यह मार्किंग सूचि जी बनाई गई है यह सूचि वन विभाग तथा HSRDC  
Depth बोर्ड के साथ निरसठा करके बनाई है। इस मार्किंग सूचि  
में जो पेड दिए गए हैं वे HSRDC Depth के विभाग में व्यवस्था  
वही पेड मार्किंग सूचि में दिए गए हैं।

AM, HSRDC

V.K Singh  
Dy. Conservator of Forests  
Territorial JHAJJAR

**Full Title of the Project:** Diversion of 0.948 ha. of Forest Land for Construction of 3 lane ROB at Village Jhajrli in lieu of LC No. 27-SPL at Km 41/4-5 (Jharli yard) on Rewari Hisar Railway line on Chhuchhakwas-Matanhail-Bahu-Karoli road by Deputy General Manager-IV, HSRDC, Rohtak in Jhajjar Dist.

**Proposal No. :** FP/HR/Road/146475/2021

**Date of Proposal:** 28 Aug, 2021

**CHECK LIST SERIAL NUMBER: 15**  
**SITE INSPECTION REPORT NOT BELOW THE RANK OF DCF/DFO**  
(For the Forest land to be diverted under FCA)

A proposal has been received by this office from **Deputy General Manager-IV, HSRDC, Rohtak** diversion (under FCA-1980) of **0.948Ha.** of forest land for non-forestry purpose. The subject envisages the use of forest land for **Construction of 3 lane ROB at Village Jhajrli in lieu of LC No. 27-SPL at Km 41/4-5 (Jharli yard) on Rewari-Hisar Railway line on Chhuchhakwas-Matanhail-Bahu-Karoli road.** The site inspection of the land involved in the proposal has been done by me on dated **25-11-2021.**

2 On inspection of the site, it is found that the land required by the user agency is a forest area measuring 0.948 ha.

3 The requirement of forest land as proposed by the user agency in Col. 2 of part-I is unavoidable and is barest minimum required for the project.

4 Whether any rare/ endangered/ unique species of flora and fauna found in the area. If so, the details thereof.

5 Whether any protected archaeological/ heritage site/ defence establishment or any other important monument is located in the area. If so, the details thereof with NOC from the competent authority.

6 (a) The user agency has not violated the provisions of Forest (Conservation) Act, 1980 and no work has been started without proper sanction.

**-No--**

(b) It has been found that the user agency has violated the provisions of the Forest (Conservation) Act, 1980 Indian Forest Act, 1927/ any other forest Act. A detailed report as per para 1.9 of Chapter 1, Part C of Hand-book of Forest (Conservation) Act, 1980 is attached). -----

**(Note: Whichever of the above is applicable should be shown in bold letters)**

Specific recommendation for acceptance or otherwise of the proposal.

Place :

Date

(Signature)

Name ..... **V.K. Singh** Forests

Designation ..... **Deputy General Manager-IV** HSRDC

Office Seal .....

**Full Title of the Project:** Diversion of 0.948 ha. of Forest Land for Construction of 3 lane ROB at Village Jhajrli in lieu of LC No. 27-SPL at Km 41/4-5 (Jharli yard) on Rewari-Hisar Railway line on Chhuchhakwas-Matanhail-Bahu-Karoli road by Deputy General Manager-IV, HSRDC, Rohtak in Jhajjar Dist.

**Proposal No. :** FP/HR/Road/146475/2021  
**Date of Proposal:** 28 Aug, 2021

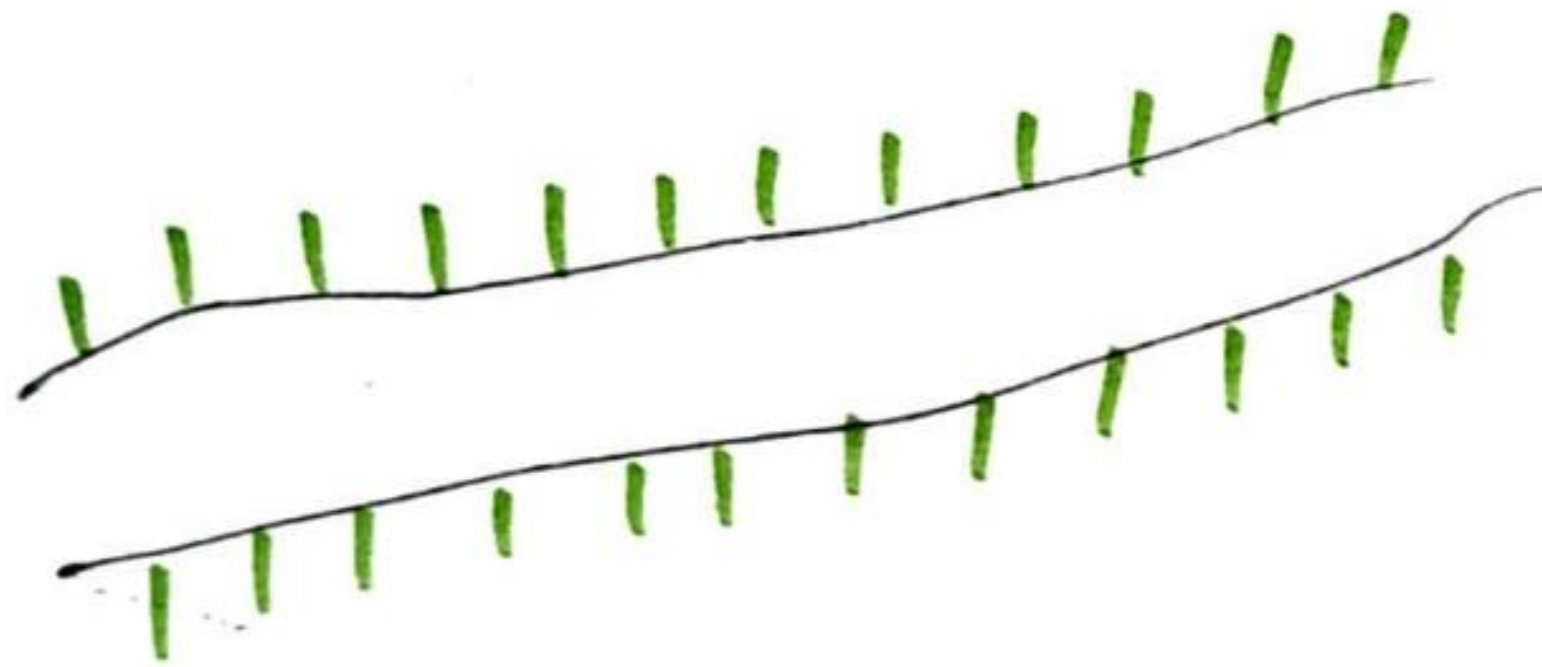
**CHECK LIST SERIAL NUMBER: 16**

**LOCATION MAP**

Location Map of Non-forest/Degraded Forest Area identified for Compensatory Afforestation in lieu of the proposal of **for Construction of 3 lane ROB at Village Jhajrli in lieu of LC No. 27-SPL at Km 41/4-5 (Jharli yard) on Rewari-Hisar Railway line on Chhuchhakwas-Matanhail-Bahu-Karoli road** in Jhajjar District.

---

Village: **Jharli** Tehsil Matanhail District: **Jhajjar**  
Forest Division **Jhajjar** Forest Range:- **Matanhail** Block No./Compartment No./Survey No.:-  
**Selenga Minor L&R side, RD 17000 to 32000**



Area to be taken for Compensatory Afforestation

---

*V. K. Singh*  
Dy. Conservator of Forests  
Jhajjar Forest Division. *20/8*

**Full Title of the Project:** Diversion of 0.948 ha. of Forest Land for Construction of 3 lane ROB at Village Jhajrli in lieu of LC No. 27-SPL at Km 41/4-5 (Jharli yard) on Rewari-Hisar Railway line on Chhuchhakwas-Matanhail-Bahu-Karoli road by Deputy General Manager-IV, HSRDC, Rohtak in Jhajjar Dist.

**Proposal No. :** FP/HR/Road/146475/2021

**Date of Proposal:** 28 Aug, 2021

**CHECK LIST SERIAL NUMBER:-17**  
**"SCHEME FOR C.A."**

**Name of the Forest/Reach to be diverted**

Forest Area = 0.948Ha.

**Details of degraded forest land/non-forest land where C.A. is to be carried out.**

Division:- **Jhajjar** District :- **Jhajjar** Tehsil: **Matanhail** Range:- **Matanhail**

**Selenga Minor L&R, RD 17000 to 32000**

Start L/s E 28° 30' 18.68" N 76° 25' 00.30" R/s E 28° 30' 19.09" N 76° 25' 00.42"

End L/s E 28° 30' 42.77" N 76° 23' 19.47" R/s E 28° 30' 42.77" N 76° 23' 19.88"

Area to be Afforested :-

a) Whether the site selected for Compensatory Afforestation is a Land bank (Yes or No):

b) If the CA site is other than the land bank, reasons be given:-

In case of non-forest area identified for CA, then what is the distance of CA site from the adjoining forest boundary :-

i) Soil type: **Good**

ii) Topography a. Hilly/Undulating/Plain: **Plain**  
b. Slope:-Steep/Medium/Gentle: **Gentle**

iii) Whether the area is bearing any root stock of vegetation:- **No**

**Plantation Model:-**

**Copy of the approved Compensatory Afforestation Scheme/Model showing component wise physical and financial break up is as under ;**

1. Schedule of Plantation Programme:-

**Detail of year wise break-up of requirements of funds is as under:-**

The plantation cost is calculated for Tall Plants norms at 4m x 2½m spacing at the wage rate of Rs. 377.04 per day Cost considering an increase by 10% every year in Wage rates as per annexure 1) as under:-

Year	Wage Rate (in Rs.)
1 <sup>st</sup> Year cost of afforestation	388.64 x 1.1=427.5
2 <sup>nd</sup> Year maintenance	92.92 x (1.1) <sup>2</sup> =112.43
3 <sup>rd</sup> Year maintenance	55.01 x (1.1) <sup>3</sup> =73.21
4 <sup>th</sup> Year maintenance	22.80 x (1.1) <sup>4</sup> =33.38
5 <sup>th</sup> Year maintenance	22.80 x (1.1) <sup>5</sup> =36.72
6 <sup>th</sup> Year maintenance	22.80 x (1.1) <sup>6</sup> =40.39
7 <sup>th</sup> Year maintenance	22.80 x (1.1) <sup>7</sup> =44.43
8 <sup>th</sup> Year maintenance	22.80 x (1.1) <sup>8</sup> =48.87
9 <sup>th</sup> Year maintenance	22.80 x (1.1) <sup>9</sup> =53.76
10 <sup>th</sup> Year maintenance	22.80 x (1.1) <sup>10</sup> =59.13
<b>Total</b>	<b>929.82</b>

Area to be Diverted : 0.948ha.

No. of Trees to be felled : 239 = 145.54m<sup>3</sup>

No. of Plants to be damaged : 37

Area to be planted under normal CA : 2.390 ha. (Ten times of trees to be felled)

Plants to be Planted under normal CA : 2390 plants (@ 1000 plants per ha.)

Additional C.A. in lieu of plants to be damaged (Double the plants to be damaged) = 74 no.

Area to planted under Addl. CA : 0.074 ha. (@ 1000 plants per ha.)

**Total No. of plants to be planted (CA+Addl.CA) : 2464plants**

**Total Area to be planted (CA+Addl.CA) : 2.464 (@ 1000 plants per ha.)**

S.No	DESCRIPTION		RATE	TOTAL AMOUNT (Rs.)
A	Compensatory Afforestation Charges	No. of Plant		
	(1) 1 <sup>st</sup> Year cost of afforestation	2390	Rs. 427.5 Per Plant	1021725
	(2) 2 <sup>nd</sup> Year maintenance	2390	Rs. 112.43 Per Plant	268708
	(3) 3 <sup>rd</sup> Year maintenance	2390	Rs. 73.21 Per Plant	174972
	(4) 4 <sup>th</sup> Year maintenance	2390	Rs. 33.38 Per Plant	79778
	(5) 5 <sup>th</sup> Year maintenance	2390	Rs. 36.72 Per Plant	87761
	(6) 6 <sup>th</sup> Year maintenance	2390	Rs. 40.39 Per Plant	96532
	(7) 7 <sup>th</sup> Year maintenance	2390	Rs. 44.43 Per Plant	106188
	(8) 8 <sup>th</sup> Year maintenance	2390	Rs. 48.87 Per Plant	116799
	(9) 9 <sup>th</sup> Year maintenance	2390	Rs. 53.76 Per Plant	128486
	(10) 10 <sup>th</sup> Year maintenance	2390	Rs. 59.13 Per Plant	141321
	(11) Barbed wire fencing charge	RKM 9.56	Rs. 200000/- Per RKM	1912000
	<b>Total Charges</b>			
Supervisory / Overhead / Miscellaneous Charges			10% on the CA charges	413427
<b>Total (A) C.A. Charge</b>				<b>4547697</b>
B	<b>Additional Compensatory Afforestation Charges</b>			
	(1) 1 <sup>st</sup> Year cost of afforestation	74	Rs. 427.5 Per Plant	31635
	(2) 2 <sup>nd</sup> Year maintenance	74	Rs. 112.43 Per Plant	8320
	(3) 3 <sup>rd</sup> Year maintenance	74	Rs. 73.21 Per Plant	5418
	(4) 4 <sup>th</sup> Year maintenance	74	Rs. 33.38 Per Plant	2470
	(5) 5 <sup>th</sup> Year maintenance	74	Rs. 36.72 Per Plant	2717



	(6) 6 <sup>th</sup> Year maintenance	74	Rs. 40.39 Per Plant	2989
	(7) 7 <sup>th</sup> Year maintenance	74	Rs. 44.43 Per Plant	3288
	(8) 8 <sup>th</sup> Year maintenance	74	Rs. 48.87 Per Plant	3616
	(9) 9 <sup>th</sup> Year maintenance	74	Rs. 53.76 Per Plant	3978
	(10) 10 <sup>th</sup> Year maintenance	74	Rs. 59.13 Per Plant	4376
	(11) Barbed wire fencing charge	RKM 0.296	Rs.200000/- Per RKM	59200
	<b>Total (B) Addl. C.A. Charges</b>			<b>128007</b>
C	Penal C.A.			0
D	<b>Catchment Area Treatment</b>			
	Soil and Moisture Conservation charges	30% of the Total CA		<b>1364309</b>
	<b>Total (D)</b>			
E	Safety Zone (if required)			
F	<b>Additional Charges (if required)</b>		<b>0</b>	<b>0</b>
	<b>Total (F)</b>			
G	Net Present Value of Forest Land to be diverted		Rs. 887000/- per ha.	840876
H	Felling charges	Vol. M <sup>3</sup> 145.54	Rs.1400 /- per m <sup>3</sup>	203756
	<b>Grand Total (A+B+C+D+E+F+G+H) to be deposited in CAMPA Fund</b>			<b>7084644</b>

2. **Technical details:-**

Technical details of Compensatory Afforestation Scheme are as follows:-

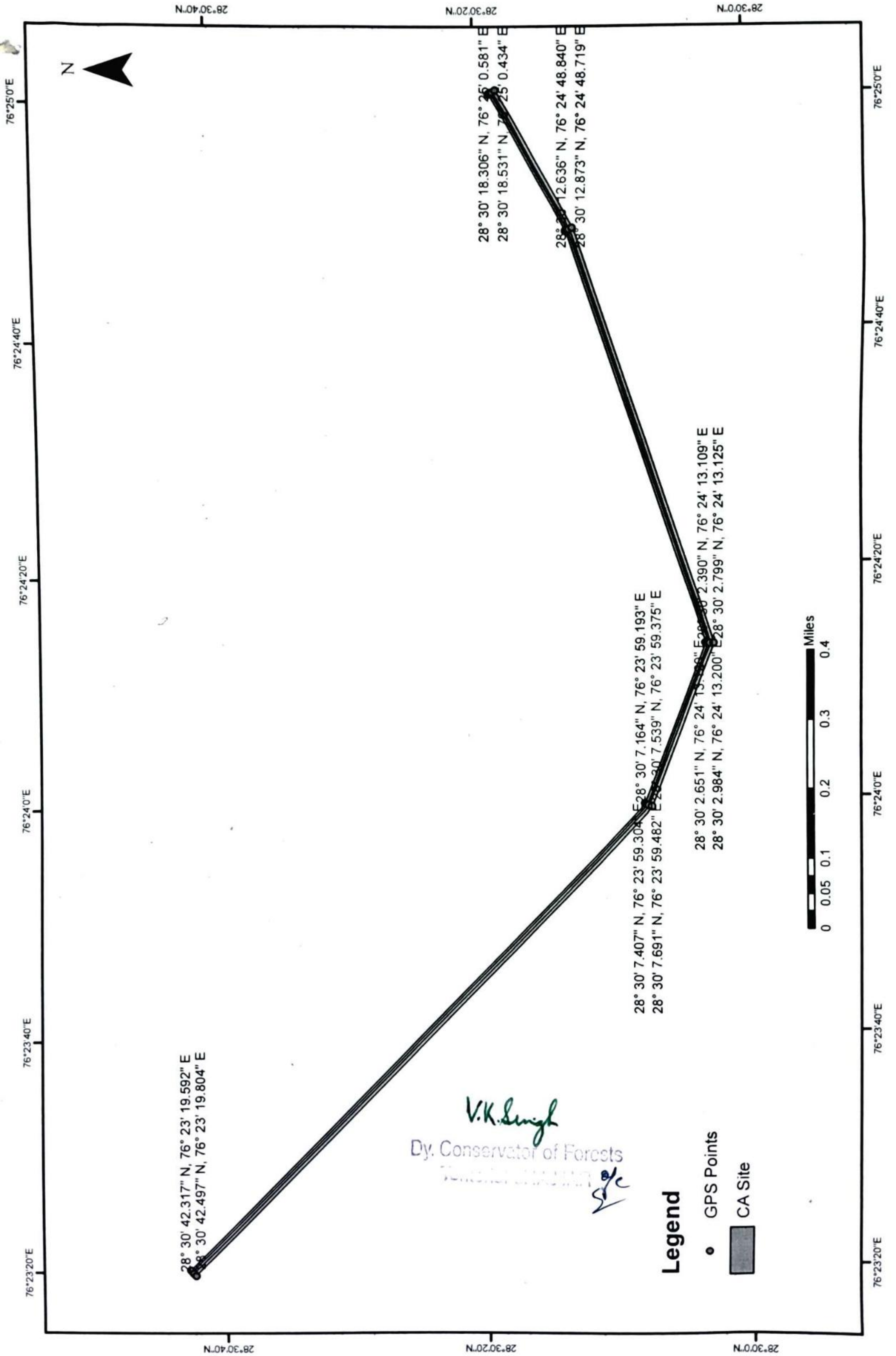
- General Details:- Plantation will be done with 3 strand barbed wire.
- Spacing:- 4 × 2½ meter
- Species:- Neem, Jamun, Shisham, Papri etc.
- Plantation Method :- Tall Plantation
- Soil and Moisture Conservation Works
- Protection (Fencing, Watch man, People's Participation etc.):- **Fencing**
- Proposed Monitoring Mechanism:- (M&E),
- Any Other information:- Nil.

Place : Jhajjar

Date

V.K. Singh  
Dy. Conservator of Forest  
Jhajjar Forest Division,  
Office Seal.. Jhajjar

# CA Site :- Selenga Minor RD 17000 to 32000 L&R-Side for Porposal - FP/HR/ROAD/146475/2021



**Full Title of the Project:** Diversion of 0.948 ha. of Forest Land for Construction of 3 lane ROB at Village Jhajrli in lieu of LC No. 27-SPL at Km 41/4-5 (Jharli yard) on Rewari-Hisar Railway line on Chhuchhakwas-Matanhail-Bahu-Karoli road by Deputy General Manager-IV, HSRDC, Rohtak in Jhajjar Dist.

**Proposal No. :** FP/HR/Road/146475/2021

**Date of Proposal:** 28 Aug, 2021

**CHECK LIST SERIAL NUMBER: 18**

**LAND SUITABILITY CERTIFICATE BY THE DFO**

This is to certify that **2.464 Ha.** land bearing Survey No./ Compartment No **Selenga Minor L&R, RD 17000 to 32000** of village **Sundrehti, Sansroli & Selenga** Tehsil. **Matanhail** District **Jhajjar** identified for Compensatory Afforestation is suitable for undertaking plantation from the management point of view from is free and all sorts of encumbrances and encroachments.

Place : Jhajjar

Date

*V. K. Singh*  
Dy. Conservator of Forests  
Jhajjar Forest Division, Forests  
Office Seal..... Territorial JHAJJAR *2/c*

**Full Title of the Project:** Diversion of 0.948 ha. of Forest Land for Construction of 3 lane ROB at Village Jhajrli in lieu of LC No. 27-SPL at Km 41/4-5 (Jharli yard) on Rewari-Hisar Railway line on Chhuchhakwas-Matanhail-Bahu-Karoli road by Deputy General Manager-IV, HSRDC, Rohtak in Jhajjar Dist.

**Proposal No. :** FP/HR/Road/146475/2021

**Date of Proposal:** 28 Aug, 2021

**CHECK LIST SERIAL NUMBER: 19**

**DETAILED REPORT ON VIOLATION OF PROVISIONS OF FOREST ACTS**

- a) The extent (*in hectare*) of forest land broken/encroached and the number of trees illicitly felled - Nil
- b) The name & designations of the officials/persons who are prima-facie responsible for the contravention of the provisions of the Act, supported by requisite documents -N.A-
- c) In case, it is not possible to fix the responsibility for commission/omission of any action leading to violation of the provisions of the Act, full explanation with relevant supporting documents to be appended -N.A--
- d) Details of action taken by the DFO against illicit felling/encroachment/illegal mining, etc., under the provisions of IFA-1927/PLPA-1900/ other State Forest Acts, etc. -N.A-

Place: Jhajjar.

*V.K. Singh*  
Dy. Conservator of Forests  
Jhajjar Forest Division

Date

Office Seal.....  
Dy. Conservator of Forests  
JHAJJAR

Counter signed by:-

Conservator of Forests

Office Seal\_\_\_\_\_