

Diversion of 0.0684 ha of protected forest land for underground laying of Optical Fiber Cables in favour of Reliance Jio Infocomm Ltd. Ahmedabad Total: 1.520 Km/ 0.0684 Ha. (FP/GJ/Others/37232/2018).

**Check List of documents to be enclosed in the proposal of diversion of forest land for non-forest use under the Forest (Conservation) Act, 1980**

Sr. No	Document	To be provided by UA/FD	Page No.
1	Online registration number print out.	FD	1
2	Demand letter of the project authority/ applicant.	UA	3
3	Main application form from Part-I to V as prescribed in the Rules under the Forest (Conservation) Act, 1980 (FCA) with all its columns duly filled up and signed by the competent authority with date, place and official seal. All the information in <b>part-I of form-A</b> including item-wise breakup of the forest area required must be given in the form itself by expanding the columns.	Part-I-UA Part-II to V - FD	5-17
4	Detailed note on the project. It must include the information regarding the number of villages and number of persons to be benefited from the project including employment generation.	UA	19
5	Cost benefit analysis.	UA	21
6	Gazette Notification of the forest area concerned.	FD	23-25
7	Statement showing the details of forest area involved i.e. Survey No./Coupe No./Compartment No. etc. and item wise break up of forest area proposed for diversion duly signed by DCF ( <i>in the prescribed format</i> ).	UA/FD	27
8	Statement showing the details of non- forest area involved in the proposal.	UA	29
9	Justification for locating the project in forest area to be submitted by User Agency and countersigned by DCF.	UA	31
10	Certificate for minimum use of forest land to be submitted by the user agency, giving details of area and trees involved, alternatives examined and reasons for their rejection duly countersigned by DCF ( <i>in the prescribed format</i> ).	UA & FD	33
11	Undertaking by User Agency to bear the cost of compensatory afforestation duly counter signed by the DCF ( <i>in the prescribed format</i> ).	UA	35
12	Undertaking by User Agency to pay the Net Present Value (NPV) of the forest land involved duly countersigned by DCF ( <i>in the prescribed format</i> ).	UA	37
13	Undertaking of user agency to abide by any additional condition stipulated by the central / state government for the protection / conservation / development of forests &	UA	39
14	Status of Environment & CRZ clearance under Environment (Protection) Act, 1986 wherever required.	UA	41

**Diversion of 0.0684 ha of protected forest land for underground laying of Optical Fiber Cables in favour of Reliance Jio Infocomm Ltd. Ahmedabad Total: 1.520 Km/ 0.0684 Ha. (FP/GJ/Others/37232/2018).**

**Check List of documents to be enclosed in the proposal of diversion of forest land for non-forest use under the Forest (Conservation) Act, 1980**

<b>Sr. No</b>	<b>Document</b>	<b>To be provided by UA/FD</b>	<b>Page No.</b>
15	Resolution of gramsabha (other than linear projects) and certified english translation and certificate of collector regarding FRA 2006, in the prescribed proforma (As per Gol letter F.No.11-9/98-FC (pt.), Date.5/7/2013).	UA	43-47
16	Species wise and Girth class wise enumeration list and abstract of trees (abstract to be given at the end of the list) standing on the forest area in question neatly typed or computerized and duly signed by DCF.	FD	49
17	Site inspection report of the forest area involved in the project proposal by the DCF concerned or higher level forest officer in prescribed format ( <i>in the prescribed format</i> ).	FD	51-53
18	Details of non-forest land/degraded forest area identified for compensatory afforestation viz.. Survey No./ Compartment No./Khasra No./Khatoni No., Village, Tehsil, District etc. along with map in appropriate scale showing the boundaries of adjoining forest areas with their use in distinct colours and GPS readings.	UA & FD	55-61
19	Detailed scheme for compensatory afforestation on identified non-forest area/ degraded forest area at prevalent wage rates duly signed by DCF and counter signed by the CCF/CF concerned. The CA scheme must include all the technical details, details of work schedule & total financial outlay.	FD	63-75
20	Certificate from the DCF, that non forest land selected for compensatory afforestation is in a compact blocks and contiguous to forest areas or in closed proximity of forest areas and suitable from the management and protection point of view.	FD	77
21	Suitability certificate from Divisional Forests Officer that the land identified for compensatory afforestation is suitable for raising plantation ( <i>in the prescribed format</i> ).	FD	79-81
22	Details of the work, if any already completed without prior permission from Government of India(i.e., Violation of Forest (Conservation) Act/guidelines).	FD	83
23	In case of violation of Forest (Conservation) Act, 1980 and/ or guidelines, the details of the persons responsible for violation.	UA & FD	85-109
24	Certificate of Deputy Conservator of Forest showing distance regarding Historic Place/Archeological importance.	FD	111

Diversion of 0.0684 ha of protected forest land for underground laying of Optical Fiber Cables in favour of Reliance Jio Infocomm Ltd. Ahmedabad Total: 1.520 Km/ 0.0684 Ha. (FP/GJ/Others/37232/2018).

**Check List of documents to be enclosed in the proposal of diversion of forest land for non-forest use under the Forest (Conservation) Act, 1980**

Sr. No	Document	To be provided by UA/FD	Page No.
25	Certificate of Deputy Conservator of Forest showing distance between forest area demanded for diversion and nearest Wild Life protected area in km. (National Park/Sanctuary/ Conservation Reserve/ Community Reserve).	FD	113-117
26	Certificate of User Agency and DCF regarding Court case.	UA/FD	119
27	Certificate of DCF about over lapping.	FD	121
28	Map of the project site/forest area demanded clearly showing forest boundaries and adjoining areas with their land use in distinct colours in 1:50000 or any suitable scale on original Survey of India topo sheet or cadastral map.	UA/FD	123-125
29	Index map showing forest boundaries and a location map on a larger scale with land use of the area required duly signed by DCF/CF concerned.	UA/FD	127-129
30	Index map showing both forest area for diversion and area selected for Compensatory afforestation	UA & FD	131-133
31	Cross section map showing present width / earlier diverted width (if any) and proposed expansion in case on linear diversion like road etc.,	UA & FD	135-141
32	DGPS map of forest area demanded for diversion (in case of linier diversion give few lat. long. readings including starting and end points. In case of block diversion give lat long of polygon)	UA	143-145
33	Lay out plan of project site approved by competent authority. (For non linear projects)	UA	147
34	Geo referenced digital map in shape file. (For non linear diversion)	UA	149
35	Map showing alternate routes with different colours and justification of selection the proposed route (In case of linear diversion).	UA/FD	151

(સ.મુ.વ.) - ૨૦-૧૦,૦૦,૦૦૦-૧૧-૨૦૦૩  
F.D. Memo No. TJR/ 1088/ 178/Z4 Dt. 15-7-88  
T.O. Form No. 6 vide BTR. -112]

Try. 8 g. (Revised)

ચલણ નં.

સેવાસદન ખંભાળીયા		ખાતેની તિજોરી/ પેટા-તિજોરી/સ્ટેટ/રિઝર્વ બેંક ઓફ ઈન્ડિયામાં ભરેલી રોકડ રકમનું ચલણ.	
નાણાં મોકલનારે ભરવાનું		ખાતા અમલદારે કે તિજોરીએ ભરવું	
જેના તરફથી નાણાં ભરવામા આવ્યા હોય તે વ્યક્તિનું નામ (અથવા હોદ્દો) અને સરનામું	રીલાયન્સ જીઓ ઈન્ફોકોમ લીમીટેડ. બીજો માળ, રીલાયન્સ માર્ટ, ડ્રાઈવ ઈન સિનેમાની સામે, ડ્રાઈવ ઈન રોડ થલતેજ, અમદાવાદ - ૩૮૦૦૫૪	હિસાબનું સદર	DDO Code No-981 Cardex No-20. 8782 Forest Remittance-Deposit
		મંજૂર કર્યું.	નાયબ વન સંરક્ષકશ્રી સામાજિક વનીકરણ વિભાગ દેવભૂમિ દ્વારકા ખંભાળીયા
		મંજૂર કરનાર અધિકારીની સહી.	
*મોકલેલા ભરણાંની પુરેપુરી વિગત અને તે અંગેના હુકમ.		રકમ	
Registration Fee		5000/-	
Processing Fee		2400/-	
ડાયવર્ઝન ઓફ ૦.૦૬૮૪ હેક્ટર પ્રોટેક્ટેડ ફોરેસ્ટ 'ટી' જંકશન (ભાણવડ-પોરબંદર) સ્ટેટ હાઈવે થી 'ટી' જંકશન રાણપુર ગ્રામ પંચાયતના રૂટની વન સંરક્ષણ ધારા-૧૮૮૦ હેક્ટર દરખાસ્ત અન્વયે રજીસ્ટ્રેશન ફી રૂ. ૧૫,૦૦૦/- અને પ્રોસેસીંગ ફી રૂ. ૨,૪૦૦/- કુલ રકમ રૂ. ૧૭,૪૦૦/- ભરવાઈ કરવા અંગે.		<p>નાયબ વન સંરક્ષક સામાજિક વનીકરણ વિભાગ દેવભૂમિ દ્વારકા, ખંભાળીયા</p>	
(સહી) કુલ			
(શબ્દોમાં) સાત હજાર ચારસો રૂપિયા પુરા/-		નાણાં ભરવાની હુકમ કરનાર અધિકારીની સહી તથા પૂરે પૂરો હોદ્દો.	
રૂ.	ચે.	મળ્યા	
(શબ્દોમાં)		ખજાનચી	

15 JUL 2021  
Deputy Conservator of Forest  
Social Security Division  
Dedunani Dwaika, Khambhalia

ગુપ્તમોલ્ડા ડી.સી.  
JSD No. 1  
Journal No. 2  
ભારતીય સ્ટેટ બેંક, અમદાવાદ મુખ્ય શાખા  
27 DEC 2018  
કુટ સં. 680092/2018  
નકલ/અવરજ/CASH/TRANSFER  
S.B.I., KHAMBHALLIA MAIN BRANCH  
Queue No.

તિજોરી અધિકારી / એજન્ટ



Samir Agnihotri

**From:** monitoring-fc@nic.in  
**Sent:** 04 December 2018 12:09  
**To:** Samir Agnihotri  
**Cc:** monitoring-fc@nic.in; monitoring-fc@nic.in  
**Subject:** [External]Email Alert From System Administrator of Online Submission and Monitoring of Forests Clearances Proposal(OSMFCP) portal

The e-mail below is from an external source. Please do not open attachments or click links from an unknown or suspicious origin.

A proposal seeking prior approval of Central Government under the Forest (Conservation) Act 1980, as per the details given below, has been examined by the Nodal Officer, Forest (conservation) Act, 1980, Government of Gujarat and has been found to be complete in all respect.

1. **Proposal No.** : FP/GJ/Others/37232/2018
2. **Proposal Name** : Proposal for laying OFC for Reliance Jio Infocomm Limited 4G Dev Bhumi Dwarka District
3. **Category of the Proposal** : Others
4. **Date of Submission** : 24/11/2018
5. **Name of the Applicant with Contact Details**

**Name** : SAMIR  
**Mobile No.** : 7043071373  
**State** : Gujarat  
**District** : Ahmedabad  
**Pincode** : 380054
6. **Area Applied (ha.)** : 0.0684

Deputy Conservator of Forest  
 Social Forestry Division  
 Devbhumi Dwarka, Khambhaliya

Please provide duly signed hard copy of the above proposal along with all necessary enclosures to the office of the each concerned Divisional Forest Officer and the District Collector and upload a copy of the acknowledgement slip(s) (single pdf file) as per the format given below, obtained from each of the above authorities, on portal of this Ministry for further processing of the above proposal.

(System Administrator)

### Acknowledgement Slip

This is to certify that hard copy of the proposal seeking prior approval of Central Government under the Forest (Conservation) Act 1980, as per details given below, along with all necessary enclosures has been received in the Office of the Gujarat on 24/11/2018.

1. **Proposal No.** : FP/GJ/Others/37232/2018
2. **Proposal Name** : Proposal for laying OFC for Reliance Jio Infocomm Limited 4G Dev Bhumi Dwarka District



Ref No. R.JII /Guj/Forest/Dev Bhumi Dwarka/NLD-8A/09 Date: 27/11/2018

To,  
The Deputy Conservator of Forest,  
Social Forestry Division  
Dev Bhumi Dwarka At Jamkhambaliya

**Sub: -Proposal for grant of permission for laying Optical Fiber Cable along the routes mentioned hereunder. (Protected Forest Area).**

- 1 From 'T' Junction on SH, R & B Bhanvad/Porbandar to 'T' Junction on SH, R & B / Ranpur Gram Panchayat road. (Km. 1.520 / Hac. 0.0684)

Total Km-1.520 Hac-0.0684

**Dear Sir,**

Reliance Jio Infocomm Ltd, (Formerly, Infotel Broadband Services Ltd.) having its registered office at 9th Floor, Maker Chambers IV, 222, Nariman Point, Mumbai – 400021. Is registered with Department of Telecommunications (DOT) as Infrastructure Provider category I (IP-I) vide registration certificate no.: 370/2011 dated 23<sup>rd</sup> June 2011 to establish and maintain the assets such as Dark Fibers, Right of way, Duct space and Tower.

We are planning to lay optical fiber cable through duct adopting various methodologies like HDD, Open trench, Clamping and other suitable method as required on the ground to construct a Fiber optic backbone link.

The work will be carried out as per laid down standards, Policies and Guidelines of the Authority for laying the OFC Cable.

We are enclosing herewith the requisite documents for the permissions to lay the Optical Fiber Cable along with Route Diagram and copy of IP-1 Registration Certificate.

You are requested to kindly grant us the permission at the earliest.

Yours Sincerely,

**For, Reliance Jio Infocomm Limited.**

**Authorised Signatory**



Any Correspondence in this regards may please be addressed to

Shri Prakash Maniar (7600940363); Shri Samir Agnihotri (7043071373);

C/O Reliance Jio Infocomm Limited, "Reliance Mart", 2<sup>nd</sup> Floor, Opp. Drive -In Cinema, Driven Road, Thaltej, Ahmedabad – 380054

Deputy Conservator of Forest  
Social Forestry Division  
Devbhumi Dwarka, Khambhaliya

15 JUL 2021

Annexure - 3**FORM - "A"****FORM FOR SEEKING PRIOR APPROVAL UNDER SECTION 2 OF THE PROPOSALS BY THE STATE GOVT. AND OTHER AUTHORITIES.****PART - I**  
**( To be filled by User Agency )**

1.	Project Details		Km. 1.520 Hac. 0.0684
1.	Short Narratives of the proposal and project / Scheme for which the forest land is required	:	For laying of Optical Fibre Transmission Cable for providing Broadband Wireless Access (BWA) & Data Services in the State of Gujarat as per license granted by Govt. of India.
1.	Map showing the required forest area, boundary of adjoining forest on a 1: 50000 scale map	:	Map Enclosed, Annexure 28
1.	Cost of Project	:	Rs. 2,00,000/= approx.
1.	Justification for locating the project in forest area.	:	Annexure 9
1.	Cost Benefit Analysis ( To be enclosed )	:	Annexure 5
1.	Employment likely to be generated	:	Large Nos.( 1000 man days approx.).
2	Purpose wise breakup of the total land required	:	To lay optical Fiber cable along the route.  1. From 'T' Junction on SH, R & B Bhanvad/ Porbandar to 'T' Junction on SH, R & B / Ranpur Gram Panchayat road. (Km. 1.520 / Hac. 0.0684)  Total Km-1.520 Hac-0.0684
3	Details of displacement of people due to the project, if any;	:	
i)	Number of families	:	Nil
ii)	Number of Schedule Castes / Scheduled Tribe families	:	Nil

iii)	Rehabilitation plan to be enclosed)	:	Not Applicable
	Km. 1.520 Hac. 0.0684		
4	Whether clearance under Environmental ( Protection ) Act, 1986 required ?	:	NO
5	Undertaking to bear the cost of raising and maintenance of compensatory afforestation and for penal compensatory afforestation as well as cost for protection and regeneration of Safety Zone, etc., as per the scheme prepared by the State Government ( Undertaking to be enclosed )	:	Undertaking for payment for cost of Afforestation with upward revision if any will be payable is enclosed. ( Annexure 8)
6	Details of Certificates / documents enclosed as required under the instructions.	:	Undertaking to pay Net Present Value, Cost Benefit Analysis, Minimum use of forest land and Justification of Project are enclosed.

For, Reliance Jio Infocomm Limited,

Authorised Signatory.



C.S.  
  
 Deputy Conservator of Forest  
 Social Forestry Division  
 Devbhumi Dwarka, Khamphaliya

# 9

**PART-II**

( To be filled by the concerned Deputy Conservator of Forest )

State serial No. of proposal .—GJ-0343/2018		
7	Location of the project / Scheme :	Gujarat
(i)	State/Union Territory	Gujarat State
(ii)	District	Devbhumi Dwarka
(iii)	Forest Division	Social Forestry Division, Devbhumi Dwarka, Khmabhaliya
(iv)	Area of forest land proposed for diversion (in ha ).	0.0684 ha. ( As per detail List Annexure-7)
(v)	Legal/status of forest	Protected Forest
(vi)	Density of vegetation	<0.01
(vii)	Species wise (scientific names) and diameter class wise enumeration of tress ( to be enclosed in case of irrigation/hydel project enumeration at FRL FRL-2 meter & FRL-4 meter also to be enclosed)	No Tree Cutting.
(viii)	Brief note on vulnerability of the forest area to erosion.	Area is not Vulnerable to erosion.
(ix)	Approximate distance of proposed site for diversion from boundary of forest.	The Proposed Site for diversion is Protected forest area.
(x)	Whether forms part of National Park wildlife sanctuary biosphere reserve tiger, reserve elephant, corridor etc. (If so the details of the area and comment of the Chief Wild life Warden to be annexed)	No
(xi)	Whether any rare/endangered/ unique pecies of flora and fauna found in the area if so details thereof.	Nil
(xii)	Whether any protected archaeological / heritage site / defense establishment or any other important monument is located in the area If so the details thereof with NOC from competent authority if required.	No
8	Whether the requirement of forest land as proposed by the user agency in col-2 of part-I is unavoidable and barest minimum for the project If no recommended area item wise with details of alternative examined.	Yes
9	Whether any work in violation of the Act Has been carried out (Yes/No) If yes details Of the same including period of work done Action taken on erring officials Whether Work in violation is still in progress	Yes, According to the above project, the contractor of the agency has provided 1.520 km of the proposal through mechanical equipment. The operation was carried out on an immediate basis in the area which came to the notice of the local staff. Crime has been registered on Dt.10-02-2020.



10	Details of compensatory afforestation scheme:			
(i)	Details of non-forest area/degraded forest area identified by compensatory afforestation its distance from adjoining forest Number of patches, size of each patch.	Attached Annexure-19		
(ii)	Map showing non-forest/degraded forest area identified for compensatory afforestation and adjoining forest boundaries.	Attached Annexure-18		
(iii)	Detailed compensatory afforestation scheme including species to be planted implementing agency time schedule cost structure etc.	Attached Annexure-19		
(iv)	Total financial outlay for compensatory afforestation scheme.	Rs.8,40,000/-		
(v)	Certificates from competent authority regarding suitability of area identified for compensatory afforestation and from management point of view (To be signed by the concerned Deputy Conservator of Forest).	Attached Annexure-21		
11	Site inspection report of the DCF (to be enclosed especially highlighting facts asked in col-7 (xi,xii) 8 and 9 above	Attached Annexure-17		
12	<b>Division / District profile :</b>	Devbhumi Dwarka	Jamnagar	Porbandar
(i)	Geographical area of the district.	4051 Sq K.M.	14184 Sq. K.M	2316 Sq. K.M
(ii)	Protected Forest area of the district.	378.62 K.M	721.86 K.M	441.00 K.M
(iii)	Total forest area diverted since 1980 with number of cases.	Case		Area(Ha)
		50		343.05
(iv)	Total company afforestation stipulated in the district/division since 1980 on (a) forest land including penal compensatory afforestation (b) non-forest land.	N. A.		
(v)	Progress of compensatory afforestation as on till date	0		
	(a) Forest land ha.	0		
	(b) Non-forest land ha.	0		
	Total ha.	0		
13	Specific recommendations of the Dy.C.F for Acceptance of the proposal with reasons.	Violation has been done by the user agency. but the above proposal 0.0684 ha. is recommended to be sanctioned with penal conditions.		

Place:- Khambhaliya


Deputy Conservator of Forest  
Social Forestry Division  
Devbhumi Dwarka, Khambhaliya

15 JUL 2021

Sub.: Diversion of 0.0684 Ha of Protected Forest land i.e road side strip Plantation declared as protected forest for Laying laying Optical Fiber Cable along the routes From 'T' Junction on S.H. Bhanvad - Porbandar Road to 'T' Junction on S.H.Ranpur Gram panchayat road. Of Bhanvad Taluka, devbhumi dwarka Dist .(00.00 Km to.1.520 Km 0.0684 Ha) FP/GJ/Others/37232/2018		
<b>Part-iii</b>		
(To be filled by the concerned Conservator of Forest)		
14	Whether site, where the forest land involved is located has been inspected by concerned Conservator of Forest (Yes/No).if yes, the date of inspection & observations made in Form of inspection	No
15	Whether the concerned Conservator of forest agree with the information given in part-b and the recommendation of the Deputy Conservator of Forests.	Yes
16	Specific Recommendation of concerned Conservator of Forest for acceptance or otherwise of the proposal with detailed reasons.	violation has been done by the user agency but this proposal 0.0684 ha. is recommended to be sectioned with penal conditions.

Place: Rajkot

Date : 20/7/2021

  
 (A.M. Parmar)  
 Conservator of Forests  
 Social Forestry circle  
 Rajkot

## PART-IV

**File No. FCA-1-04/2022-23**

**Subject:** Diversion of 0.0684 Ha. Protected Forest land i.e. road side strip plantation declared as protected forest for laying Optical Fiber Cable along the routed form "T" Junction on SH Bhanvad-Porbandar road to "T" junction on SH Ranpur Gram Panchayat Road of Bhanvad Taluka, Devbhumi Dwarka Dist.

1	Detailed Opinion and specific Recommendation of the State Forest Department for acceptance otherwise of the proposal with remarks. (While giving opinion, the adverse comments made by conservator of Forest of Dy. Conservator of forest should be categorically and critically commented upon)	:-	<p>Recommended for Sanction</p> <p><i>Jonh</i> (Dr.Jaipal Singh) Nodal officer for Forest Conservation Act, Gujarat State, Gandhinagar</p>
---	--	----	--

Date: 31/01/2023

Place: Gandhinagar

Km. 1.520 Hac. 0.0684

PART – V

(To be filled in by the Secretary In charge of Forest Department or by any other authorised officer of the State government not below the rank of an Under Secretary)

1	<p>Recommendation of the State Government</p> <p>( Adverse comments made by any Officer or authority in Part – B or Part – C or Part – D above should be specifically commented upon )</p>	
---	--	--

Signature

Name & Designation

Official Seal

Date:

Place:

Km. 1.520 Hac. 0.0684

Annexure – 4

Note On Project

The telecom cables are always laid along the road side due to easy supervision, quick maintenance, and low cost of maintenance. The Applicant does not have to acquire land for this purpose as the road side land belongs to PWD, Gujarat State. Laying of Cable shall be done on a 45cm. width of surface land, & up to 1.65 metres of depth and near to the extreme road boundary where alignment of trench will be done in such way that no tree will be required to be cut. The laying of telecom transmission cable along roadside is an agreed policy of the Applicant and Ministry of Surface Transport

This Optical Fibre Cable system will fulfil the needs of Telecommunication circuits and Wireless Broadband Services and other Data for the Government, Industries, Defence and Society. This telecom Infrastructure shall lead to growth in economy and hence more employment and better living conditions of the geography/state/Country.

This new scheme of laying optical Fibre Cable is most modern and state of art Technology in the field of Digital Telecommunication. Moreover the same cable will provide most of new value added services as well as it will cater for the needs of Integrated Services Digital Network.

For, Reliance Jio Infocomm Limited,



Authorised Signatory.



Deputy Conservator of Forest  
Social Forestry Division  
Devbhumi Dwarka, Khambhaliya

15 JUL 2021





COST BENEFIT ANALYSIS.

The optical Fibre Transmission Cable System Proposed along National Highway and through the district is a high grade, large capacity communication system, which will provide Broadband Wireless Access (BWA) & related Data Services. This system is to extend the communication facility to millions of population of the state. In addition to the common public the system will be used by Ministry of Defence, Railways, Industries, and other core sectors exclusively dependent on Telecommunications.

The cable laying work will be carried out through award of works on contract after calling for tender, the work will require extensive engagement of manual labour, this will generate employment for the public in the vicinity of the cable route. Entire District population will be benefited due to the expected employment to be generated for commissioning of this project.

Sr #	Parameters	Laying of Optical Fibre Transmission Cable
1	Increase in productivity attributable to specific project.	25 %
2	Benefits to economy	Very much as Telecommunications plays an important role in development of industries and speeds up growth in overall economy.
3	No. of population benefited	Entire Gujarat in general and the district in particular
4	Employment potential	1000 Man days approx
5	Cost of Acquisition of facility on non - forest land wherever feasible.	Not applicable
6	Loss of (a) Agricultural and (b) Animal Husbandry production due to diversion of forest land.	Not applicable
7	Cost of rehabilitation of the displaced persons as different from Compensatory amounts given for displacement	No displacement and hence no rehabilitation
8	Cost of supply of free fuel – wood to workers residing in or near forest area during the period of construction	Not Applicable

For, Reliance Jio Infocomm Limited

Authorised Signatory



Deputy Conservator of Forest  
Social Forestry Division  
Devbhumi Dwarka, Khambhaliya

15 JUL 2021

23

Diversion of 0.0684 ha of protected forest land for underground laying of Optical Fiber Cables in favour of Reliance Jio Infocomm Ltd.  
Ahmedabad Total: 1.520 Km/ 0.0684 Ha. (FP/GJ/Others/37232/2018).

**Annexure - 6**

Sr.No	Dist.	Location	On (SH)	Protected Forest Notification No.
1	Devbhumi Dwarka	Under Ground OFC Cable at Village Ranpar Ta.Bhanvad (Bhanvad - Pachhatar _ Nagka Road MDR)	-	No: AKH - 143 - VNM - 1073 - 70139 - P. Dt.04/04/1973

**Notification Attached herewith.**

Deputy Conservator of Forest  
Social Forestry Division  
Devbhumi Dwarka, Khambhaliya

10 JUL 2021

## Schedule

Taluka :—Bhanwad

District :—Jamnagar

Sr. No.	Name of Road	Length of Road (in K.M.)	Boundaries
1	2	3	4
1.	Bhanwad-Balava-Jamjodhapur Road M. D. R.	00-00 to 19-31	North :— Land of village Bhanwad, Veraval, Jamvalli. East :— Government Land. South :— Land of village Bhanwad, Manpur, Mevasa, Ambardi Vanavar. West :— Government land.
2.	Bhanwad-Pachthar-Nagaka Road M. D. R.	00-00 to 17-70	North :— Land of village Dudala Ambalia Gadu land of village. East :— Mokhana, Pachthar, Pachthardi, Ranpar. South :— Government land. West :— Dudala, Dhebar, Gadu.
3.	Khambhalia-Bhanwad Road M. D. R.	00-00 to 14-98	North :— Land of village Gundala and Government land. East :— Land of village Gundala Nava-gam, Bhanwad. South :— Land of village Rosiwada and Government land. West :— Land of village Rethalu Kalawad, Rupamora, Ambala, Bhanwad.

સચિવાલય, ગાંધીનગર, ૪ માટે એપ્રિલ સને ૧૯૭૩

જાહેરનામું

સને ૧૯૨૭ના ભારતના જંગલો બાબતના અધિનિયમ અન્વયે અધિસૂચના :

ક્રમાંક : અખ-૧૪૩ /વનમ-૧૦૭૩/૭૦૧૩૮-પી.—ગુજરાત રાજ્યને લાગુ હોય તેટલે સુધી સને ૧૯૨૭ના ભારતના જંગલો બાબતના અધિનિયમની કલમ ૨૯ થી મળેલા અધિકાર અન્વયે ગુજરાત સરકારે આથી આ અધિસૂચના પ્રસિધ્ધ થયાની તારીખથી આ સાથે જોડેલી અનુસૂચિમાં નિર્દિષ્ટ કરેલ જમનગર જિલ્લાના ભાણવડ તાલુકાના જિલ્લા પંચાયત / હસ્તકના રસ્તાની બાજુની જમીનને સંરક્ષિત જંગલ (પ્રોટેક્ટેડ ફોરેસ્ટ) તરીકે જાહેર કરે છે.

અનુસૂચિ

તારીખ :- ભાણવડ.

જિલ્લો :- જમનગર

અનુક્રમ નંબર	નહેર અગર રસ્તાનું નામ	રસ્તાની લંબાઈ કી. મી.	ચમુસીમા
૧	૨	૩	૪
૧.	ભાણવડ-બાલવા-જમજોધપુર રોડ, એમ. ડી. આર.	૦૦-૦૦ થી ૧૯-૩૧	ઉત્તર : ભાણવડ, વેરાવળ, જમવારી વિ. ગામોની જમીન પૂર્વ : સરકારી જમીન દક્ષિણ : ભાણવડ, માનપુર, મેવાસા, આંબરડી, વાંનાવર વિ. ગામોની જમીન પશ્ચિમ : સરકારી જમીન
૨.	ભાણવડ-પાછતર-નાગકા રોડ, એમ. ડી. આર.	૦૦-૦૦ થી ૧૭-૭૦	ઉત્તર : દુધાળા, આંબલીયા, ગડું, વિ. ગામોની જમીન પૂર્વ : મોખાળા, પાછતર, પાછતરડી, રાણપર વિ. ગામોની જમીન દક્ષિણ : સરકારી જમીન પશ્ચિમ : દુધાળા, દેબર, ગડું, વિ. ગામોની જમીન.
૩.	ખંભાળીયા-ભાણવડ રોડ એમ. ડી. આર.	૦૦-૦૦ થી ૧૪-૯૮	ઉત્તર : ગુંદાળા, ગામની તથા સરકારી જમીન પૂર્વ : ગુંદાળા, નવાગામ, ભાણવડ વિ. ગામોની જમીન. દક્ષિણ : શેજવાળા ગામની તથા સરકારી જમીન પશ્ચિમ : રેતાળા, કાલાવડ, રૂપામોળા, આંબલા તથા ભાણવડની જમીન

Deputy Conservator of Forest  
Social Forestry Division  
Devbhumi Dwarka, Khambhatiya

15 JUL 2021


Km. 1.520 Hac. 0.0684

Annexure – 7

The break up for the forest area required for laying of Optical Fibre Cable is as per the details given below;

Sr No.	Road #	Length	Width	Area	Location	
		(Meters)			From	To
1	SH, R & B	1520	0.45	0.0684	'T' Junction On SH, R & B Bhanvad/Porbandar	'T' Junction on SH, R & B / Ranpur Gram Panchayat
	Total	1.520 Km		0.0684 -Hac		

For, Reliance Jio Infocomm Limited

  
 Authorised Signatory

 Deputy Conservator of Forest  
 Social Forestry Division  
 Devbhumi Dwarka, Khambhaliya

15 JUL 2021

Km. 1.520 Hac. 0.0684

Annexure – 8

Statement showing the details of the non – forest area involved:

Not applicable

For, Reliance Jio Infocomm Limited,

Authorised Signatory



Deputy Conservator of Forest  
Social Forestry Division  
Devbhumi Dwarka, Khambhaliya

15 JUL 2021



Km. 1.520 Hac. 0.0684

Annexure – 9

Route Hathla-Ranpur Diversion Hec. 0.0684 District Dev Bhum Dwarka-Jamnagar

**Certificate for the minimum use of Forest Land and justification for locating the project on forest land**


The Optical Fibre Cable is generally laid along the State / National Highway roads. Such road side area is declared as the Protected Forest under the Indian Forest Act.

The area requested for the laying of the Optical Fibre Cable is the bare minimum considering the requirements and also considering the safety of the cables so laid. Since the telecommunication cables also carry the communication from the Government offices, Defence & Strategic establishments, and from the different industrial organizations apart from the general public, for the safety and confidentiality of the conversation so made it is not advisable to lay such important cables on the private land belonging to different parties.


The Cable alignment will be suitably diverted to avoid any cutting of trees and laid within the road land boundary by excavating a narrow trench of 45cms width. The same strip of trench will be reinstated to its original condition. It is also intimated that no structure will be erected on the cable route.

The area required for the laying of the Optical Fibre Cables is bare minimum which is a part of the Protected Forest land.

For, Reliance Jio Infocomm Limited,

  
Authorized Signatory.



  
Deputy Conservator of Forest  
Social Forestry Division  
Devbhumi Dwarka, Khambhaliya

15 JUL 2021  
K

83 


Km. 1.520 Hac. 0.0684

Annexure-10


**CERTIFICATE FOR MINIMUM USE OF FOREST LAND**

This is to certified that M/S Reliance Jio Infocomm Limited will make minimum Use of forest land coming in the area 0.0684 Hec..as required for permission of laying of Optical Fiber Cable.

**For, Reliance Jio Infocomm Limited**

  
**Authorised Signatory.**



  
Deputy Conservator of Forest  
Social Forestry Division  
Devbhumi Dwarka, Khambhaliya

15 JUL 2021

Undertaking to pay the Cost of Compensatory Afforestation.

Certified that the applicant under the jurisdiction in its area agrees to make payment of cost towards Compensatory on the degraded area admeasuring, proposed to be used as per prevailing wage rates at the time of plantation.

The applicant is also willing to pay Compensation to the Forest Department for the expenditure to be incurred by the Forest Department for plantation for compensatory afforestation.

For, Reliance Jio Infocomm Limited,

Authorised Signatory



Deputy Conservator of Forest  
Social Forestry Division  
Devbhumi Dwarka, Khambhaliya

15 JUL 2021

Km. 1.520 Hac. 0.0684

Annexure – 12UNDER - TAKING

Reference is invited to the entry at serialim 4 of the Government of India guidelines, issued vide its letter F. No 5\_3/2007\_FC dated 5<sup>th</sup> February 2009, exempting payment of NPV for underground laying of optical fibre cables (OFC), as provided herein under;

Sl.no	List of activities/ projects	Exemption levels for NPV (as % of full chargeable NPV)	Remarks
4.	Laying of underground optical fibre cable	Full exemption provided a. no felling of trees is involved & a. areas fall outside National Park / Sanctuary	As per <i>Hon'ble Supreme Court order</i> dated 09.05. 2008 regarding correction of the judgment dated 28.03. 2008

Since in the instant case the area is not part of National Park/ Sanctuary and no felling of trees is involved, NPV is **not** payable.

However, if subsequently any clarification(s) is issued by the Central Government to the contrary, the company undertakes to make such payment on issue of a demand note by the competent authority.

Date :

Place : Ahmedabad

Signature &amp; Stamp

Of User Agencies



Deputy Conservator of Forest  
Social Forestry Division  
Devbhumi Dwarka, Khambhaliya

Deputy Conservator of Forests  
Social Forestry Division  
Dev Bhumi Dwarka

Km. 1.520 Hac. 0.0684

Annexure-13

### UNDERTAKING

This is to certify that M/S Reliance Jio Infocomm Ltd. Hereby agree to abide by any additional condition stipulated by the Central/State Government for the protection/conservation/development of forests & wildlife.

Place: - Ahmedabad

Date :-

For, Reliance Jio Infocomm Limited

Authorised Signatory.



Deputy Conservator of Forest  
Social Forestry Division  
Devbhumi Dwarka, Khambhaliya

15 JUL 2021



11/83

Km. 1.520 Hac. 0.0684

Annexure – 14

Clearance under the Environment & CRZ Protection Act,-1

Not Applicable

For, Reliance Jio Infocomm Limited,

*[Handwritten Signature]*



Authorised Signatory

Deputy Conservator of Forest  
Social Forestry Division  
Devbhumi Dwarka, Khambhaliya

15 JUL 2021

Km. 1.520 Hac. 0.0684

Annexure-15

Resolution of gramsabha (other than linear project) and certified English translation and certificate of Collector regarding FRA 2006, in the prescribed proforma (As per GOI letter F.No. 11-9/98-FC (pt), Date 5/7/2013)

For Linear diversion Gramsabha resolution is not required vide Govt. of India letter dtd. 05/02/2013 and Govt. of Gujarat letter no. FCA-1013/S.F.-39/F Sachivalay, Gandhinagar Dtd. 11-09-2013.

For, Reliance Jio Infocomm Ltd,

Authorised Signatory



Deputy Conservator of Forest  
Social Forestry Division  
Devbhumi Dwarka, Khambhaliya

15 JUL 2021

45

**FORM-1**  
(for linear projects)  
Government of Gujarat  
Office of the District Collector Devbhumi Dwarka

No.JMN-1/WS/1053/2019

Date 25/07/2019

**TO WHOMSOEVER IT MAY CONCERN**

In compliance of the Ministry of Environment and Forests (MoEF), Government of India's letter No.11-9/98-FC(pt.) dated 3rd August 2009 wherein the MoEF issued guidelines on submission of evidences for having initiated and completed the process of settlement of rights under the Scheduled Tribes and Other Traditional Forest Dwellers (Recognition of Forest Rights) Act, 2006 ('FRA', for short) on the forest land proposed to be diverted for non-forest purposes read with MoEF's letter dated 5th February 2013 wherein MoEF issued certain relaxation in respect of linear projects, it is certified that 0.0684 hectares (as per enclosed annexure -A) land proposed to be diverted in favour of Reliance Jio Infocomm Limited, 2nd Floor Reliance Jio Infocomm Limited, Above Reliance Mart, Opposite Drive-In Cinema, Bodakdev, Ahmedabad for Laying OFC (Optical Fiber Cable) for Reliance Jio Infocomm Limited in Devbhoomi Dwarka District falls within jurisdiction From 'T' Junction on SH, R & B Bhanvad/ Porbandar to 'T' Junction on SH, R & B / Ranpur Gram Panchyat road in Bhanvad Tehsil. .  
It is further certified that:

No	Particulars	Status
(a)	The complete process for identification and settlement of rights under the FRA has been carried out for the entire 0.0684 hectares of forest area proposed for diversion. A copy of records of all consultations and meetings of the Forest Rights Committee(s), Gram Sabha(s), Sub-Division Level Committee(s) and the District Level Committee are enclosed as annexure-A	Not Applicable
(b)	The diversion of forest land for facilities managed by the Government as required under section 3(2) of the FRA have been completed and the Gram Sabhas have given their consent to it	Not Applicable
(c)	The proposal does not involve recognized rights of Primitive Tribal Groups and Pre-agricultural communities	Not Applicable

Encl : As above



(Dr. Naranderkumar Meena)  
Collector,  
Devbhumi Dwarka

To,  
Reliance Jio Infocomm Limited,  
2nd Floor Reliance Jio Infocomm Limited,  
Above Reliance Mart, Opposite Drive-In Cinema,  
Bodakdev, Ahmedabad- 380054

47

## Annexure-A

(Attachment of Certificate No. Jmn-1/WS/1053/2019, Dt. 25/07/2019)

Sr. No	Discription	OFC Cable Length in Km	Location village/Taluka	ROU in meter		Area Hactore
				Length	Width	
1	From 'T' Junction on SH, R & B Bhanvad/ Porbandar to 'T' Junction on SH, R & B / Ranpur Gram Panchyat road in Bhanvad Tehsil.	1.520	Ranpur in Bhanvad Tehsil	1520	0.45	0.0684
Total Area Hactore						0.0684



  
 (Dr. Naranderkumar Meena)  
 Collector,  
 Devbhumi Dwarka

**Annexure - 16**

**Species-wise local/scientific names and girth-wise enumeration of trees at FRL**

Diversion of 0.0684 ha of protected forest land for underground laying of Optical Fiber Cables in favour of Reliance Jio Infocomm Ltd. Ahmedabad Total: 1.520 Km/ 0.0684 Ha. (FP/GJ/Others/37232/2018).

S.No	Scientific Name	Local Name	< 20 CM	20 to 30 CM	31 to 60 CM	61 to 90 CM	91 to 120 CM	121 to 150 CM	> 150 CM	Total No Of Trees	Total Kg.	Quintal	Timber		Firewood	
													Kg.	Quintal	Kg.	Quintal
1	2	3	4	5	6	7	8	9	10	11	12	13	14	15	16	17

----- Nil. -----

Place : Khambhaliya

Deputy Conservator of Forest  
Social Forestry Division  
Devbhumi Dwarka, Khambhaliya

15 JUL 2021

159

53

Diversion of 0.0684 ha of protected forest land for underground laying of Optical Fiber Cables in favour of Reliance Jio Infocomm Ltd. Ahmedabad Total: 1.520 Km/ 0.0684 Ha. (FP/GJ/Others/37232/2018).

**Annexure-17**

Check List for site inspection by DFO/CF/CCF

Sr.no	Particular	Inspection Report by DFO
1	Extent in hectares	0.0684 Ha.
2	Location (Lat-Long) of the forest land proposed for Diversion	21°51'5.58"N 69°40'52.13"E 21°50'21.49"N 69°40'37.15"E
3	Legal status of the forest land (Protected forest, Reserved forest, Revenue forest land or any other forest land )	Protected forest.
4	Demarcation of the area with temporary cairns etc.	In Protected Forest Road side Area no Temporary cains are Available.
5	Any signs of encroachment.	Yes
6	Any activity already taken up within the forest land or adjoining non-forest land as part of the proposed project by the user agency. Detail of action taken against the user Agency in case of Violation of the FC Act and Guidelines there under.	According to the above project, the contractor of the agency has provided 1.52 km of the proposal through mechanical equipment. The operation was carried out on an immediate basis in the area which came to the notice of the local staff. Crime has been registerd on Dt.10-02-2020.
7	Status of vegetation, site, quality, species composition etc.	No vegetation in the Proposed area.
8	Importance of area from wildlife point of view, status of wildlife (density and abundance of important species, bird life reptiles, butterflies and other scheduled animals any endangered wildlife). any latest censuses of wildlife in this area.	The Proposed area is not Important from wildlife point of view.
9	Endemism of flora / fauna or any other unique ecosystem in the area.	The Proposed area is not Important for Endemism of flora / fauna.
10	Current land use. is this area managed as per prescriptions in the working plan and if not, why	The Proposed area is Road side Protected forest Area, which is not Under Working Plan.
11	importance of the area from historical or religious point of view.	There is no Historic Place/Archeological Place in this Demanded Area.
12	Any department of persons proposed	No
13	Any displacement of persons proposed	No
14	Is there any Rehabilitation and Resettlement plan for the person to be affected ? is there any dissenting.	There is no Rehabilitation Hence not Applicable.

Division of 0.0684 ha of protected forest land for underground laying of Optical Fiber Cables in favour of Reliance Jio Infocomm Ltd. Ahmedabad Total: 1.520 Km/ 0.0684 Ha. (FP/GJ/Others/37232/2018).

**Annexure-17**

Check List for site inspection by DFO/CF/CCF

Sr.no	Particular	Inspection Report by DFO
15	Compensatory afforestation proposed is on forest land or non-forest land. Location of this area, suitability of the area for CA. if in the degraded forest land then what is the current working plan prescription for the area ? Distance of the non-forest land for CA from the nearest forest area. Number of patches in case the area should be more than 10 kms.	FS-IV, Coupe No.3, Compartment No.3 p, Survey No. 564, 2.00 Ha. Village-Ranavav, Ta.Ranavav, Dist. Porbandar, Range-Ranavav, Division -Porbandar.
16	Proposal area should not be part of any protected area. Also distance from the boundary of the nearest protected area should be more than 10 kms.	Proposed Area is 1.57 K.M. Away Distance from the nearest as Barda Wildlife Sanctuary, Porbandar.
17	Dependence of tribal in the area, Whether the rights of the tribal have been recognized in this area.	The Proposed area is not in tribal area.
18	utility of the project, Including the people living in closed vicinity of the project.	The proposed Project is useful for the people living in closed vicinity of the project.
19	In case of renewal whether all the conditions stipulated N/A in the earlier sanction order have been complied with.	N.A (The Proposal satisfactory fulfills all the necessary conditions of FCA)
20	Alternatives examined by the user agency in case of non-site specific projects.	No
21	A Certificate by the user agency that the forest land requested for diversion for non-forestry purpose in bare minimum.	Yes
22	Any scope of saving tree growth while ensuring that the purpose for which the forest land is being diverted is also not adversely affected.	There is no tree cutting during the diversion.
23	Any other issued of singificance	No
24	Specific recommendation of the DFO with reason for approval of the project.	Violation has been done y the user agency. but the above proposal 0.0684 ha. is recommended to be sanctioned with penal conditions.

Place : Khambhaliya

Date : 09-04-2020

Deputy Conservator of Forest  
Social Forestry Division  
Devbhumi Dwarka, Khambhaliya

Diversion of 0.0684 ha of protected forest land for underground laying of Optical Fiber Cables in favour of Reliance Jio Infocomm Ltd. Ahmedabad Total: 1.520 Km/ 0.0684 Ha.  
(FP/GJ/Others/37232/2018).

### Annexture-18

Details of non forest land degraded forest land identified for compensatory plantation viz. Village, district Khasra No. area etc. (compt. No range division incase of degraded forest land).

Sr.no	Dist	Taluka	Range	Village	Survey no.	Area(Ha)	Remarks
1	Porbandar	Ranavav	Ranavav	Ranavav	FS-IV, Coupe No.3, Compartment No. 3P, <b>Survey No. 564</b>	1.00	Total Rs.5,02,350/-

  
 Deputy Conservator of Forest  
 Social Forestry Division  
 Devbhumi Dwarka, Khamohaliya




**Undertaking to Pay the Cost of Penal compensatory Afforestation  
Km. 1.520 / Ha. 0.0684**

We hereby undertake that M/s. Reliance Jio Infocomm Ltd. Is agreed to pay cost of Penal Compensatory Afforestation as per Para 1.21 of guide line of Govt. of India Dtd. : 28-03-2019.

**For, Reliance Jio Infocomm Limited.**



Deputy Conservator of Forest  
Social Forestry Division  
Devbhumi Dwarka, Khamohaliya



Deputy Conservator of Forest  
Social Forestry Division  
Devbhumi Dwarka, Khamphaliya

Deputy Conservator of Forest  
Porbandar Division, Porbandar

## Compensary Afforestation And Penel CA Scheme for double degraded area

Proposal for grant of permission for laying Optical Fiber Cable along the routes mentioned hereunder (Protected Forest Area)

From T Junction on SH R & B Bhanvad/Porbandar to T Junction on SH R & B Ranpar Gram Panchayat road. (Km 1.520/0.0684 Ha) (FP/GJ/Others/37232/2018)

Detailed scheme of Compensatory Afforestation for degraded area 1.00 ha.to be carried out in lieu of 0.0684 ha.of Protected forest land to be diverted in DevBhumi Dwarka district.

### 1. Details of degraded land.

Village	Ranavav
Taluka	Ranavav
Range	Ranavav
District	Porbandar
Division	Porbandar
Block/ Patal, Compartment No., Survey No., FS	FS – IV, Coupe No.3, Compartment No. 3 p Survey No.-564
Areato be afforested	1.00 Ha.
Working circle	Inland Forest Improvement working circle

### 2. Description of Area.

Soil type	Black cotton
Topography	Plain
Slope	Medium & Gentle
Whether the area is bearing any root stock of Vegetation	Yes

### 3. Name of Plantation Programme:-

Compensatory Afforestation Scheme for Degraded Area.

### 4. Schedule of Plantation Programme:-

(i)	The Compensatory Afforestation on degraded area would be started by Dy.Conservator of Forest Porbandar Division as early as possible after the proposal is formally approved.
(ii)	Compensatory Afforestation will be done in 1.00 ha.area. The total afforestation cost will be about <b>Rs. 5,02,350/-</b> Reliance Jio, has given an undertaking to pay the cost of Compensatory Afforestation as per the prevailing wages (including the price escalation and supervision charges).

## 5. Technical Details:-

Technical details of Compensatory Afforestation are as Follows:

Sr. No.	Details	Specifications														
a	General Details	The C.A. will be taken under Compensatory Afforestation for double land on degraded Forest Areas. The prevailing wage rate is 340.20 per day.														
b	Spacement	3 X 3 mtr., 1111 plants per ha.														
c	Species to be planted (No. of plants per ha.)	<table border="1"> <tr> <td>Nim</td><td>550</td><td rowspan="5">Minimum planting height will be 100 cm. at the time of planting. However it will vary for different species.</td></tr> <tr> <td>Casuarina Equisetifolia</td><td>250</td></tr> <tr> <td>Vad / Pipal / Umro</td><td>200</td></tr> <tr> <td>Kat Gundi</td><td>50</td></tr> <tr> <td>Paras Pipdo</td><td>61</td></tr> <tr> <td><b>Total</b></td><td><b>1111</b></td><td></td></tr> </table>	Nim	550	Minimum planting height will be 100 cm. at the time of planting. However it will vary for different species.	Casuarina Equisetifolia	250	Vad / Pipal / Umro	200	Kat Gundi	50	Paras Pipdo	61	<b>Total</b>	<b>1111</b>	
Nim	550	Minimum planting height will be 100 cm. at the time of planting. However it will vary for different species.														
Casuarina Equisetifolia	250															
Vad / Pipal / Umro	200															
Kat Gundi	50															
Paras Pipdo	61															
<b>Total</b>	<b>1111</b>															
d	Nursery Technique	Nine months old polypot raised plants will be planted at the onset of monsoon.														
e	Site Preparation	The malformed rootstock present in the area will be cutback & the site will be cleaned in the month of Nov-Dec. Alignment & pit digging 45 x 45 x 45 cms. will be carried out in the month of Dec-Jan.														
f	Plantation Method	Polypot raised plants will be planted during monsoon.														
g	Soil & Moisture Conservation Works	(i) Pucca structure like Check dam, check wall, retaining wall (ii) Contour trenches 2.00 x 0.45 x 0.30, 300 Nos/ha.will be dug along the contour line. the dug out soil will be heaped on the down ward side. Gully plugging & Nala Banding using The loose stone available in the area will be carried out as per requirement. Seeds of Jatropa, Agave plants ...etc. will be planted during monsoon in the upper side of nala as per suitability.														
h	Protection Trench	Barbed wire fencing, Seed sowing And planting of cuttings of Ipomea/Glarcidia along the fence														
i	Silvicultural Operations	1 <sup>st</sup> year three weeding soil working, Support watering will be provided if needed.														

		2 <sup>nd</sup> year two weeding soil working. 3 <sup>rd</sup> year one weeding soil working.
j	Maintenance	It is proposed to maintain the Plantation up to ten years.
k	Subsequent silvicultural Operation	Cleaning, cutbacks, thinning etc. (as per species specific requirement) will be carried out at the age as per prescribed in the working plan.
l	Proposed monitoring mechanism	(i) A plantation register is to be maintained. (ii) Monitoring is to be done as per the following norms. Forester – 100% RFO – 100% ACF – 20% DCF – 10% (iii) The results of survival etc. are maintained in the plantation register on a periodical basis, which is updated at the end of September and March each year. (iv) The collar girth is also to be reordered at the end of each year. (v) At the end of maintenance period, the area is aimed at full stocking and pole crop girth for all the species, except bamboo. (vi) Bamboo would be of the harvestable size by the end of 4 <sup>th</sup> year. (vii) Third party monitoring mechanism is also in the State and if the plantation is in the sample selected, it will also be monitored by the third party selected for this purpose.
m	Regeneration cleaning	Cut-back and promotion of root suckers.
n	Silviculture & other activities	Only afforestation aimed plantation will be taken up, as the area falls under degraded forest land.



Dy. Conservator of Forest  
Porbandar

The Compensatory Afforestation scheme at the cost of **Rs. 5,02,350/-** is technically and administrative approved by the undersigned.



Dy. Conservator of Forest  
Porbandar

C. S.



**Deputy Conservator of Forest**  
Social Forestry Division  
Devbhumi Dwarka, Khamohaliya

69  
Proposal for grant of permission for laying Optical Fiber Cable along the routes mentioned hereunder (Protected Forest Area) From T Junction on SH R & B Bhanvad/ Porbandar to T Junction on SH R & B Ranpar Gram Panchayat road. (Km 1.520/0.0684 Ha) (FP/GJ/Others/37232/2018)

Daily wages Rs.340.20

Spacemnts = 3 m x 3 m				
1111 seedling / Ha				
1st year replacement 10 % = 111 seedling /ha				
2nd year replacement 20 % = 111+111 seedling /ha				
3rd year replacement 10 % = 111 seedling /ha				
Total Seedlings = 1333 seedling /ha				
Polypot size : 15 cm x 25 cm x 200				
Item of work	Qty.	Labour	Material	Total
1	2	3	4	5
<b>0 year</b>				
Nursery				
(a) Cost of soil, ,manure, seeds, water, fertillizer, insecticides, implements, rent of lands. Shade, etc. (including 10 % for casualty replacement)	1222	0	1815	1815
(b) labour : Preparation of beds, filling and arranging of bags,showing of seeds, watering shifting, weeding etc.	1222	4784	230	5014
(c ) Seedling cost for casualty replacement in one year old (20%)	222	1512	419	1931
(d) Seedling cost for casualty replacement in two year old (10%)	111	757	209	966
<b>Total</b>		<b>7053</b>	<b>2673</b>	<b>9726</b>
<b>2. Area Development ( Land Preparation )</b>				
(a) Cleaning and removal of unwanted growth,		9718	0	9718
(b) Survey, cutback and promotion of root suckers.		3594	0	3594
(c) Aligment and digging of pits 0.45 X 0.45 X 0.45	1111@ 6.00	10378	0	10378
(d) Borwell with submercible pump, electric connection, pipeline etc.	LS	0	25000	25000
<b>Total</b>		<b>23690</b>	<b>25000</b>	<b>48690</b>
(a) Natural fertilizer (Neem cake/ Castor cake)	1111 @ 5.00	0	9830	9830
<b>Total</b>		<b>0</b>	<b>9830</b>	<b>9830</b>
<b>3. SMC Works</b>				
(a) Check wall/ retaining wall /checkdem (all pucca only), Van Talav	L.S.	12768	23535	36303
<b>Total</b>		<b>12768</b>	<b>23535</b>	<b>36303</b>



71

Item of work	Qty.	Labour	Material	Total
1	2	3	4	5
<b>4. Protection</b>				
(a) Barbed wire fencing	L.S.	3811	35391	39202
(b) Seed sowing and planting of cuttings of Ipomea/ Gliricidia along the fence		1186	473	1659
<b>Total</b>		<b>4997</b>	<b>35864</b>	<b>40861</b>
<b>Sub Total of 0 year</b>		<b>48508</b>	<b>96902</b>	<b>145410</b>
<b>1st Year</b>				
(a) Maintenance of nursery (April to June)	1222	3669	340	4009
(b) Transport of seedling for plantation	1111	19863	386	20249
(c) Planting with khamna of Min 1 m dia	1111	6186	0	6186
(d) Transport of seedling for casualty replacement	111	214	44	258
(e) 3 weeding cum soil working	1111	25192	0	25192
(f) Support watering 5 times @ 3.25		15415	20539	35954
(g) Protection / tending operation		4967	0	4967
(h) Tending to natural vegetation		1247	0	1247
(i) Contingency		0	1158	1158
<b>Total for 1st year</b>		<b>76753</b>	<b>22467</b>	<b>99220</b>
<b>2nd Year</b>				
(a) 2 weeding & soil working		13534	0	13534
(b) 20 % Casually replcement, transport and planting	111+111	225	1041	1266
(c) Natural fertilizer (neem cake / caster cake ) etc.	Rs.5/ plant	0	11617	11617
(d ) Support watering 3 times @ 3.25		10016	13351	23367
(e) Protection / tending operation		5405	0	5405
<b>Total for 2nd year</b>		<b>29180</b>	<b>26009</b>	<b>55189</b>
<b>3rd Year</b>				
(a) 2 weeding & soil working		14284	0	14284
(b) 10 % Casually replcement, transport and planting	111	121	561	682
(c) Natural fertilizer, neem cake etc.	Rs.5/ plant	0	12735	12735
(d ) Support watering 1 times @ 3.25		3597	4792	8389
(e) Protection & maintenance of fencing / tending operation	L.S.	9340	0	9340
<b>Total for 3rd year</b>		<b>27342</b>	<b>18088</b>	<b>45430</b>
<b>4thYear</b>				
(a) 1 weeding & soil working		7888	0	7888
(b) Protection & Maintenance of fencing/ Tending operation	L.S.	7796	0	7796
<b>Total for 4th year</b>		<b>15684</b>	<b>0</b>	<b>15684</b>

73

Item of work	Qty.	Labour	Material	Total
1	2	3	4	5
<b>5thYear</b>				
Protection & maintenance of fencing/ tending operation	L.S.	8316	0	8316
<b>Total for 5th year</b>		<b>8316</b>	<b>0</b>	<b>8316</b>
<b>6thYear</b>				
Protection & maintenance of fencing/ tending operation	L.S.	8840	0	8840
<b>Total for 6th year</b>		<b>8840</b>	<b>0</b>	<b>8840</b>
<b>7thYear</b>				
Protection & maintenance of fencing/ tending operation	L.S.	9355	0	9355
<b>Total for 7th year</b>		<b>9355</b>	<b>0</b>	<b>9355</b>
<b>8thYear</b>				
Protection & maintenance of fencing/ tending operation	L.S.	9874	0	9874
<b>Total for 8th year</b>		<b>9874</b>	<b>0</b>	<b>9874</b>
<b>9thYear</b>				
Protection & maintenance of fencing/ tending operation	L.S.	10394	0	10394
<b>Total for 9th year</b>		<b>10394</b>	<b>0</b>	<b>10394</b>
<b>10thYear</b>				
Protection & maintenance of fencing/ tending operation	L.S.	10915	0	10915
<b>Total for 10th year</b>		<b>10915</b>	<b>0</b>	<b>10915</b>
<b>SUB TOTAL :</b>		<b>255161</b>	<b>163466</b>	<b>418627</b>
The Cost of Supervision/subsequential silvicultureal Operations	20%	51032	32693	83725
		<b>306193</b>	<b>196159</b>	<b>502352</b>

**Note :-**

- (1) Seed sowing along fencing towards the inner side, and also in the plot.
- (2) Planting of cutting of ipomea//Glaricidia along the fencing towards outer side.

Compensatory afforestation will be done in 1.00 ha. Area.

**Total Cost Rs. : 5,02,350/-**



Deputy Conservator of Forest  
Porbandar Division Porbandar



Deputy Conservator of Forest  
Social Forestry Division  
Devbhumi Dwarka, Khamphaliya



### Annexure-3

Zone wise per ha species spectrum for double degraded forest areas for Degradation area plantation for FCA proposals as also for Campa(CA) project plantations.

- I. Plant population 1111 (3m x 3m spacing)
- II. 1111 Plants/ha of Nim, Vad/Pipal/Umro, Kat Gundi, Paras Pipdo, Casuarina Equisetifolia etc Total 1111 plants/ Ha.  
Total 1.00. Ha Plantation.

Sr. No.	Species	Nos
1	Nim	550
2	Casuarina Equisetifolia	250
3	Vad/Pipal/Umro	200
4	Kat Gundi	50
5	Paras Pipdo	61
	<b>Total</b>	<b>1111</b>



( D. J. Pandya )

Deputy Conservator of Forests  
Porbandar Division, Porbandar



Deputy Conservator of Forest  
Social Forestry Division  
Devbhumi Dwarka, Khamohaliya

Diversion of 0.0684 ha of protected forest land for underground laying of Optical Fiber Cables in favour of Reliance Jio Infocomm Ltd. Ahmedabad Total: 1.520 Km/ 0.0684 Ha.  
(FP/GJ/Others/37232/2018).

**Annexure-20**

Certificate from the DCF, that non forest land selected for compensatory afforestation is in a compact blocks and contiguous to forest areas or in closed proximity of forest areas and suitable from the management and protection point of view.

Not Applicable

Place : Khambhaliya

Deputy Conservator of Forest  
Social Forestry Division  
Devbhumi Dwarka, Khambhaliya

15 JUL 2021

**CERTIFICATE**

This is to certify that I have visited 1.00 Ha. Area of double degraded RF forest (for taking up 1.00 Ha. Of CA), Survey No, 564 of Village Ranavav, Ta. Ranavav Dis. Porbandar. which has been identified for compensatory afforestation as shown in the location map attached with the Compensatory Afforestation Scheme against the proposal for diversion of 0.0684 Ha. Of P.F. forest land and said area is suitable for compensatory afforestation. It is also certified that the compensatory afforestation Scheme suggested in the area is in consonance with the working plan prescriptions, specified for the said area. And the area is not under encroachment.

**(D. J. Pandya)****Deputy Conservator of Forests  
Porbandar Division, Porbandar****Date: /11/2021  
Place: Porbandar**

C.S.

**Deputy Conservator of Forests  
Social Forestry Division 3  
Devbhumi Dwarka, Khamohaliya**

**CERTIFICATE**

Office of the  
Deputy Conservator Of Forest,  
Porbandar Forest Division,  
Porbandar.

This is to Certify that Forest Survey No. 564 Of  
Village: Ranavav, Taluka: Ranavav, District: Porbnadar Is  
Suitable For Compensatory Afforestation and From  
Management Point of View.



(D. J. Pandya)

Deputy Conservator of Forests  
Porbandar Division, Porbandar

Date: /11/2021  
Place: Porbandar

C. S. S.



Deputy Conservator of Forest  
Social Forestry Division  
Devbhumi Dwarka, Kutch District

23 88

Diversion of 0.0684 ha of protected forest land for underground laying of Optical Fiber Cables in favour of Reliance Jio Infocomm Ltd. Ahmedabad Total: 1.520 Km/ 0.0684 Ha.  
(FP/GJ/Others/37232/2018).

### Annexture-22

Details of the works, if any already completed without prior permission from Govt. of India. i.e. Violation of Forest (Conservator) Act/ Guidelines.

The user agency (Reliance Jio Infocomm Limited, Ahmedabad) has been done construction of Optical Fibre Cable in road side.

Place : Khambhaliya

Deputy Conservator of Forest  
Social Forestry Division  
Devbhumi Dwarka, Khambhaliya

15 JUL '21

65 85  
Diversion of 0.0684 ha of protected forest land for underground laying of Optical Fiber Cables in favour of Reliance Jio Infocomm Ltd. Ahmedabad Total: 1.520 Km/ 0.0684 Ha. (FP/GJ/Others/37232/2018).

### Annexure-23

In case of violation of Forest (Conservation) Act, 1980 and/or guidelines, the details of the persons responsible for violation.

The below persons/company working with user agency Reliance Jio Infocomm Limited, Ahmedabad.

1. Sajanabhai Nathubhai Dethariya

Place : Khambhaliya

Deputy Conservator of Forest  
Social Forestry Division  
Devbhumi Dwarka, Khambhaliya  
15 JUL 2021



વ.)-વાય -૧૨૩૦-૧૦,૦૦૦ બુક-૨-૨૦૧૭.  
તરવ/૧૦૨૦૧૫/૧૫૨૭/એક તા. ૨૪-૧-૨૦૧૭

બીટ...../રાઉન્ડ.../રેંજ.../વિભાગ...  
ગુના નંબર-.../...

વન ગુનાનો પ્રથમ અહેવાલ  
(વિભાગીય કચેરીએ મોકલવાની નકલ)

(૧) અ.નં.....તારીખ.....ગુનો બન્યાનો સમય.....

(૨) જિલ્લો:-.....

બીટનું નામ:-.....

રાઉન્ડનું નામ:-.....રાઉન્ડ ગુના નંબર.....

રેંજનું નામ:-.....રેંજ ગુના નંબર.....

વિભાગનું નામ:-.....વિભાગીય ગુના નંબર.....

(૩) ગુનાનું સ્થળ:- ક.નં/સર્વે નં.....બીટ.....રાઉન્ડ.....રેંજ.....

G.P.S પોઇન્ટ.....અક્ષાંશ.....રેખાંશ.....

(૪) ગુનાની ટુંકમાં વિગત:-

કપાણ	-	અપપ્રવેશ	-	વાહનુક	-	અન્ય	✓
દબાણ	-	ખેડાણ	-	દલ	-		
બાણને નુકશાન	-	ચરીયાણ	-	શિકાર	-		

(૫) કાયદો અને કલમ/નિયમ:-

કાયદો	કલમ અને નિયમ
ભા.વ.અ - ૧૯૨૭	૩૨(૪) ખોદવા બાબત
વ.પ્રા.સં.અ - ૧૯૭૨	
અન્ય	

(૬) ગુનાનું વર્ણન:-

ભાગપડ- ખોદખોળના કામ માટે (ગુના) પાસાચી નાખપર ગામ નજીક  
૧.૬૨૦૬૦૦ મીટર ગરદોરનો ખોદકામ કરી ૦.૫૫૮૫૧ Fize (૫.૫૮૫૧  
નાખપાની કામગીરી સમજુ બાંકલા વાળા કુદી નાખપાની  
કામગીરી કરતા.

FOR, ACF સમસન, તકેશવદર  
વાળાગુમ, તકેશવદર  
અધિકારી સમસન

(૭) માહિતી કેવી રીતે મળી:- આગામી ૧૦/૭/૨૦૨૧ના રોજ  
જાણી શકાય છે કે આગામી ૧૦/૭/૨૦૨૧ના રોજ  
આગામી ૧૦/૭/૨૦૨૧ના રોજ

(૮) તહેમતદારનું નામ/સરનામું/ફોન નંબર (શક્ય હોય તો)  
આગામી ૧૦/૭/૨૦૨૧ના રોજ  
આગામી ૧૦/૭/૨૦૨૧ના રોજ

(૯) તહેમતદારની વ્યવસ્થા શું થઈ:-  
આગામી ૧૦/૭/૨૦૨૧ના રોજ  
આગામી ૧૦/૭/૨૦૨૧ના રોજ

(૧૦) મુદ્દામાલ હોય તો વ્યવસ્થા શું થઈ:-  
આગામી ૧૦/૭/૨૦૨૧ના રોજ  
આગામી ૧૦/૭/૨૦૨૧ના રોજ

(૧૧) ગુનો નોંધ્યા પછી કરેલ કાર્યવાહી:-  
આગામી ૧૦/૭/૨૦૨૧ના રોજ

Deputy Conservator of Forest  
 Social Forestry Division  
 Devbhumi Dwarka, Khambhaliya

15 JUL 2021

Vokar  
 (સીદાભાઈ આર. વકાર)  
 ગુનો નોંધનાર સહી:-  
 નામ/ હોદ્દો:-

ઈ.સ.સ. - આગામી ૧૦/૭/૨૦૨૧



91 294

Bit : -----/ Round : Bhanvad / Range : Bhanvad,/ Division : Devbhumi Dwaraka  
Crime No. 1/2019-20

**First Report of Forest Crime**  
**(Copy of Investigation Officer)**

- (1) Sr.No.1, Date : 10/02/2020, Time to Commit a Crime : 10:00 A.M.
- (2) District : Devbhumi Dwaraka  
Name of Bit : ----  
Name of Round : Bhanvad, Round Crime No. 1/2019-20  
Name of Range : S.F.Range Bhanvad, Range Crime No. 2/2019-20  
Name of Division : Devbhumi Dwaraka, Departmental Crime No.....
- (3) Place of Crime : K.No./S.R.No..... Bit.....Round : Bhanvad,  
Range : Bhanvad, G.P.S. Point : -----,  
Latitude 11844437, Longitude : 69681915

- (4) Sort detail of crime :

Cutting	--	Infiltration	--	Transportation	---	Other	
Pressure	--	Plowing	--	fire	--		
Arrow	--	Chariyan	--	Hunting	--		
Damage							

- (5) Act and Section / Rule :-

Act	Section and Rule
Indian Forest Act.1927	32(J) Matter of digging.
Wild life Protection Act 1972	
Other	


- (6) Description of the crime :

Bhanvad Porbandar Road 1.520 K.m. From Gadu Patiya to Ranpar Village None excavated Optical Fiber cable as well as tank.

- (7) How to get Information :  
Earlier it was found out by Bhanvad Round Forester Shri informing here and verifying the place in person.
- (8) Defendant's Name/ Address/ Photographs (if possible)  
Sajanbhai Nathubhai Dethariya,  
At. Kuvadiya, Ta. Khambhaliya, Dist. Devbhumi Dwaraka
- (9) What was the arrangement of the Accused :  
Advance recovery recovered and released on bail
- (10) If there is mudamal, what is the arrangement. : ----  
-----
- (11) Action taken after crime is registered.  
Preparation of case paper as per rule.

*Vakatar S*

(Sidabhai R. Vakatar)  
Signature of Crime Registrar  
Name / Designation  
I/C. Forester Bhanvad

  
Deputy Conservator of Forest  
Social Forestry Division  
Devbhumi Dwaraka, Khambhaliya

15 JUL 2021

આજ રોજ તારીખ: ૦૪/૦૪/૨૦૨૦ ના બપોરના ૧૩:૦૦ કલાકે મં.વ.મં.શ્રી સામાજિક વનિકરણ વિભાગ દેવભૂમિ ક્ષાપકાન ઓ.બી.સી. કેબલ વિભાગના જુઓ ની કામગીરીની તપાસમાં આવતાં કે જે મોરબી સ્પોર્ટ્સમાં મા.વ. ભાગવડ, કે જે મોરબી સ્પોર્ટ્સમાં મોરબી કે જે ભાગવડ, રા.સી. વેડા તથા મોરબી ગાંધી જીઆપર ની કચ્છમાં આપ તપાસ કરતાં મદરુદુ વિભાગ માં વિભાગના જુઓ દ્વારા ખોદકામ કરી T-junction ની કામગીરી વાપલે રૂપાનું માલુમ પડે છે. જેમ પગલું નીચે ગુજાય છે.

ઉપર મુજબની રીક્ટી ભાગવડ બપોરનાં ૧૨:૦૦ કલાકે જાં પાછળથી ગામ પાછળથી ગુજા પારીયા મુજબના વિભાગ માં જોડાયેલ ખોદકામ કરી optical fibre Cable નાં પાછળથી કામગીરી તેજસ ગુજા પારીયા પાસે રાજ્ય દોરી માર્ગ માં ખોદકામ કરી પાછી મંડળો પાછી રૂડી બનાવી રૂંપની ના પાસે પાછી નાં પાછી દોરતાં આવે છે. આ કામગીરી પ્રાંતના જાતની મુજબ વગર કરી નાં પાછળમાં આવે છે જે આની વાટે નજરે જોયાં મુજબની રીક્ટી લખાયેલ અને આ રાજ્યના વાતારા ભાગવડ મુજબનું બંધીન રૂપ જે જે આની વાટે વાંચે છે અને ભાગવડમાં મારીવાઈ કરી આવે છે.

- નામ
- ૧) અધ્યક્ષ. એન. કુંડરીયા
  - ૨) અધ્યક્ષ. ડી. પંખાગીયા
  - ૩) ક. અધ્યક્ષ. માવડા
  - ૪) અધ્યક્ષ. ડી. રૂડીયા

રોડી  
મં.વ.મં.શ્રી  
કે.સી.ઓ.શ્રી  
કે.સી.ઓ.શ્રી  
નોમલિ કે  
રાઉલ મોરબીશ્રી

સરિ  
કે.સી.ઓ.શ્રી  
કે.સી.ઓ.શ્રી  
કે.સી.ઓ.શ્રી  
કે.સી.ઓ.શ્રી

Deputy Conservator of Forest  
Social Forestry Division  
Devbhumi Dwarka, Khambhaliya






15 JUL 2021

95 93 93

STAFF DAILY WORKState High way  
Date : 04/02/2020

Today on 04/02/2020 at 3.00 pm A.C.F. Shri Social Forestry Division Devbhumi dwarka O.F.C. Cable Reliance Jio performance test While visiting the site in the presence of Range Forest Officer Social Forestry Bhanwad, Range Forest officer Normal Range, Bhanwad, Round Forester Verad and Forest Guard Jashapar, it is learned that T-junction has been excavated and operated by Reliance Jio in below area. The details are as follows.

In fact, in the area from Bhanwad to Porbandar, from Near Pachhatardi village to Gadu Patia, illegal excavation work has been done and optical fiber cable has been laid as well as excavation work and has been done on the state highway in Gadu patiya. This work has been done without any kind of permission which has been written by our staff as per the facts and this daily work is exactly as written by us which we have read ourselves and signed by us below.

	Name	Designation	Signature
1.	H.N. Kantariya	A.C.F.	
2.	H.D. Pampaniya	R.F.O. (S.F.)	
3.	K.L. Chavda	R.F.O. (Normal)	
4.	M.D. Karangiya	Round Forester	
5.	P.B. Trivedi	Forest Guard	

Deputy Conservator of Forest  
Social Forestry Division  
Devbhumi Dwarka, Khambhaliya

15 JUL 2021

મારું નામ મારહા વજુભાઈ ડોલરીયા રહે.  
સરસાઈ નાલુકો - વિશાવદર જલ્લો - જુનાગઢ ડિ.વ. ૨૪  
મને બોલાવ્યા પ્રમાણે હું સાજહાભાઈ નથુભાઈ દેવરીયા  
રહે કુવાડીયા નાલુકો - ખંભાળીયા જલ્લો - દેવભુમિ ભાણવડ  
ને હું ઘણા સમય વા સંબંધમાં છું.

ઉપરોક્ત મુજબ મારું નામ મારહા વજુભાઈ  
ડોલરીયા મને રેન્જ કોર્સર મોહિતરાયશી ભાણવડ દ્વારા  
રેન્જ રેન્જ કમરી ભાણવડ માં બોલાવતાં ભાણવડ-પોરબી  
રોડ માં મારહા વજુભાઈ ડોલરીયા દ્વારા જમીનખત સમજાવે  
આપે છે કે હું સાજહાભાઈ નથુભાઈ દેવરીયા રહે કુવાડીયા  
ને સંબંધમાં છું. જે સમય મુજબ કરેલ છે તે મુજબ તેમને  
સરકારી નિયમોની જાણકારી ન હોવાથી તેઓ દ્વારા  
સરકારી રોડ સાઈડમાં O.F.C. ક્ષેત્ર નાખવાની નામ પાડી  
અંકલુખવાની કૃત્રી બનાવવાની કામગીરી કરેલ છે જે તેમની  
ગુજરો કરેલ છે તે રેન્જ કમરી એ ઉપરોક્ત સરકારી  
સાઈટથી તથા સરકારી સમજાવે કરેલ તથા તેઓ દ્વારા  
સીલે ફોર્મથી કોઈ આવા ગંભીર ભુલ ગણી કરે તે સમજાવે  
આપવામાં આવેલ છે.

ઉપરોક્ત બાબતમાં ફોર્મથી કોઈ ફેરોડાઈ  
કરવાની બાબતો તે મારે હું જાણવા મોકલવા તેમના રહે  
જે હું કુદરતી બાં શાંતિથી અને કોઈ મોટા દુર્ઘટના  
આવા બાબતો રાજ્ય પુરસ્કાર બાબત પડે તે સમયે સા. શીંગે પાલિકા  
બાબત.

(મારહા વજુભાઈ ડોલરીયા)

Deputy Conservator of Forest  
Social Forestry Division  
Devbhumi Dwarka, Khambhaliya

15 JUL 2021



99 99

**BAIL BOND**

Date : 10/02/2020  
Bhanvad

My name is Arun Vajubhai Dobriya, Resident: Sarsai, Taluka: Visavadar, District: Junagadh, Age 24, As I was called, I have known Sajanbhai Nathubhai Detharia, resident of Kuwadia, Taluka: Khambhaliya, District: Devbhumi Dwarka for a long time.

As mentioned above, my name is Arun Vajubhai Dobariya. Range Forest Officer Shri Bhanvad has called me face to face at Range Forest Office Bhanvad. Bhanvad to Porbandar Road Arunbhai Vajubhai Dobriya is issuing bail bond that I know Sajanbhai Nathubhai Detharia, resident: Kuwadia As they were not aware of the government rules, they set up an OFC cable in the road side. The Range Office has confessed to the Range Forest Officer and the staff that they have committed the crime of laying the cable and making the latch with the lid and it is understood that they will not make any such serious mistake in this way.

In case of any of the above, I will be ready to pay the penalty if I have to recover any of the fines, which I am happy to grant with peace of mind and without any pressure or submission.

Before  
Vakatar  
(Sidabhai R. Vakatar)  
I/C Forester- Bhanvad

— sd —  
(Arun Vajubhai Dobariya)

Deputy Conservator of Forest  
Social Forestry Division  
Devbhumi Dwarka, Khambhaliya

15 JUL 2021

ਵਿਸ਼ੇਸ਼ ਗਾਇਕ

121

7-20/2020

2:00 Sec 1/2

$$2\pi n = 0.15 \text{ m}^2/\text{s}^2$$
[illegible]

৩৭২  
১৯৫৫  
১০/১০/৫৭  
১৯৫৫  
১০/১০/৫৭  
১৯৫৫

[illegible]

li  
5  
u

Friday

Mukates Deputy Conservator of Forest (14/06/1915 to 21/7/21)

~~Social Forestry~~ Division

Devbhumi Dwarka, Khambhaliya

15 JUL 2021

102  
108

**DEFENDANT'S REPLY**

Date : 10/02/2020

Morning 11.00 clock

Place : Near Gadu Patiya

Today on 10/02/2020 at 10.00 am Bhanvad Range Office called me and said that Bhanvad-Porbandar Road from Gadu patiya to Ranpar village Road to Reliance Jio Info com Limited O.F.C. cable. Approval has not been obtained without the operation of the cable and the latch for it. So on whose basis have you completed this operation without permission and I have been repeatedly informed through telephonic machine about the above penalty, advance recovery, but I have another work going on in Talala-Una side and I am working in another state. As I had to go so that I could not come to Bhanvad, so today my I showed me the Xerox Forest Department face to face with the above proposal. Seeing that they have a letter for the joint survey operation, I did not know the permission letter to do this operation so I approved the proposal. I have completed this work which is my own fault for which I apologize and I am ready to suffer the advance penalty for this mistake which I am allowed to confess to this crime.

I am writing my answer as per the answer with pure intellect and without coming under any pressure or control and I am ready to pay whatever penalty or recovery the forest department decides.

Before

*Vakatar S*

(Sidabhai R. Vakatar)

I/C Forestar- Bhanvad

*— sd —*

(SAJANBHAI NATHUBHAI DETHARIYA)

Deputy Conservator of Forest  
Social Forestry Division  
Devbhumi Dwarka, Khambhaliya

15 JUL 2021



105  
103

તપાસણી રિપોર્ટ

For-116

રિપોર્ટ

૧  
૨૦૧૬/૨૦

શહેર - તા. ૧૦/૫/૨૦

૩૮

ચુનંદા નંબર - ૯

૨૦૧૬/૨૦

ચા. રિપોર્ટ ના તારીખ - ૧૦/૦૨/૨૦૨૦

ચુનંદા કંદાણ - તા. ૧૦/૫/૨૦ - પોરબંદર તાલુકા (ગાંધી) પાલીકાની સાગરબાગ મુળી ૧-૬૦૦ મ.મ

ચુનંદા વર્ણન - તા. ૧૦/૫/૨૦ પોરબંદર તાલુકા પાલીકાની સાગરબાગ મુળી ૧-૬૦૦ મ.મ પર ડારહોસોજી જોડકામ કરી ઉપરના કાંડો લોકો માટે જામગીરી સમજાવવા માટે પાલીકા પાંચી ઠાકાવાળી કુળી જામગીરી કરાવી. શ. ચા. કલમ પર પ્રમાણ મુદ્દામાં અટકાવેલો.

જામગીરી -

શ. રી. ડિ. કો. રિ. - તા. ૧૦/૫/૨૦

ચા. તારીખ - ૧૦/૦૨/૨૦૨૦

પરવાણા તપાસ - (૧) નેટવર્ક રજીસ્ટ્રાર (૨) ગુપ્તગી કોમિટી (૩) જામગીરી (૪) સાગરબાગ મુળી ઠાકાવાળી

અટકાવેલો મુદ્દામાં - ૦.૧

વસ્તુ યાદ - સાગરબાગ પાલીકા કાંડ કોડવારી પંચે મ.ન. નં - ૨૩૭૨૨ થી ૨૪૭૨૨ - ૧૫૦૦૦૦. પેદર હાલ મુળ - તા. ૧૦/૦૨/૨૦૨૦ ના રીતે લખાઈ ગયું.

કે. નામ તથા કંદાણ - સાગરબાગ નામુલાઈ હેપરીયા રહે. કુવાડીયા તા. જામગીરી ચુ. દેવબુમી કાંડ.

Deputy Commissioner of Forest  
Savarni Division  
Devbhumi Dwara, Khambhaliya

15 JUL 2021



કેટલી રકમ સુધી લોડમેડ કરવા કમિયુનિટી રૂપિયા ૨૦૦૦૦/- ૬૨)૯૪૭૪૩૧.

યથાસાધનતાની અચૂક ચકાસણી કરવા રૂપિયા ૧૫૦૦૦/- ૫૬૮૪૭૪૩૨)

કેટલી શી વ્યવસ્થા થઈ — ટેવાલમીયા કોડ નીકલવી નહીં થઈ શકે.

અટકમાં રાખવાનું કારણ —

ક્યાની શી કોણે બંધવી તે રકમ —

પ્રતિબંધી તરફના સાક્ષીવાર —

અપેલા તરફના સાક્ષીવાર —

પ્રથમ આપેલી તાકીદ અગર શિક્ષા વગેરે —

મુકામ — (માગાવડ)

— ૧૩/૦૩/૨૦૨૦

તારીખ

Vijaykumar S.

(સાક્ષીના ઉપર પડેલા)

(સાક્ષી) કલમ નં. ૧૦-ભાગ ૨ કલમ નં. ૧૦

બાબત તારીખ — ૧૩/૦૩/૨૦૨૦

રજીસ્ટ્રાર નંબર —

ACCEX

સર — આ અગત્યની માહિતી તમારા સંસ્થાના પ્રમુખશ્રીને જાણ કરવા માટે આપવામાં આવી છે.  
કોડ નીકલવી શકાય તેવી હોય તો તમારું નામ પાલિકાના કાર્યાલયમાં જમાવવામાં આવે.  
અહીં બંધાયેલ રકમ અગત્યની માગવાડ અથવા અન્ય કોઈ પણ બાબતે.

મુકામ — (માગાવડ)

તારીખ — ૧૩/૦૩/૨૦૨૦

ર. શ. આ.

107  
107

## INSPECTION REPORT

First Report : 1/2019-20,

Round : Bhanvad

Crime No.1/2019-20

Date of First Report : 10/02/2020

The Location of Crime : Bhanvad-Porbandar Road

(Gadu patia to Ranpar Village) 1.520 km

Description of the crime :

1.520 k.m. from Bhanvad to Porbandar road from Gadu patia to Rapar village. Excavation in the area of laying optical fiber cable as well as the work of making a lid with a lid on the floor.

As per F.A. Section Mudamal excess possession: -----

In the Box : --

Inspection : Round Forest-Bhanvad, Start Date : 10/02/2020

Criminal prosecution : (1) Staff Day work, (2) First Report (3) Bail Bond (4) Defendant's reply

Mudamal in excess possession : No

What is the arrangement :

The amount recovered from the accused from M.R. No. 23721 by Advance Recovery is Rs. 15000 dated 10/02/2020.

Name and address of the accused :

Sajanbhai Nathubhai Dethariya,

Resident Kuvadiya, Ta.Khambhaliya, Dist. Devbhumi Dwaraka.

Testimony of the accused : The defendant's answer is involved



How much does he accept – Rs. : 10,000/- Ten Thousand only

Amount of loss incurred or fee paid Rs 15,000/- Fifteen Thousand only

What was the arrangement of the accused : Released with reply and advance recovery

Reason for imprisonment : ---

The amount who paid the box fee : --

Witness to the plaintiff :---

First given urgency or punishment etc. :-----

Place : Bhanvad, Date : 13/03/2020

*Vakatar S.*  
(Sidabhai R. Vakatar)  
I/C Forester – Bhanvad

Admit Date : 13/03/2020

Range Register Number 2/2019-20

Note :

In view of the circumstances of the crime and the loss incurred, and advance recovery has been recovered form the accused and if this is the first time such an offence has been committed by the accused, the offense is considered to be compounded.

Place : Bhanvad, Date : 13/03/2020

*Harsha D. Pampaniya*  
(Harsha D. Pampaniya)  
Range Forest Officer  
Social Forestry Range  
Bhanvad

*[Signature]*  
Deputy Conservator of Forest  
Social Forestry Division  
Devbhumi Dvarka, Khambhaliya

15 JUL 2021

109  
109

(સ.મુ.વ.) - 20-10,00,000-11-2003  
F.D. Memo No. TJR/ 1088/ 178/Z4 Dt. 15-7-88  
T.O. Form No. 6 vide BTR. -112]

પ્રથમ પાલે

Try. 8 g. (Revised)

ચલણ નં.

ભાણવડ	ખાતેની તિજોરી/ પેટા-તિજોરી/સ્ટેટ/રિઝર્વ બેંક ઓફ ઈન્ડિયામાં ભરેલી રોકડ રકમનું ચલણ.		
નાણાં મોકલનારે ભરવાનું		ખાતા અમલદારે કે તિજોરીએ ભરવું	
જેના તરફથી નાણાં ભરવામાં આવ્યા હોય તે વ્યક્તિનું નામ (અથવા હોદ્દો) અને સરનામું	સાઉન્ડ કોર્પોરેશન-ભાણવડ	હિસાબનું સંદર્ભ	ફોરેસ્ટ રેમીટન્સ ૮૭૮૨૦૦૧૦૧૦૦ કોડ નંબર-૨૦
	ભાણવડ પીન કોડ નં. ૩૬૦૫૧૦	મંજૂર કર્યું.	મે.નાયબ વન સંરક્ષકશ્રી સામાજીક વનીકરણ વિભાગ દેવભૂમિ દવારકા-ખંભાલીયા દેવભૂમિ
	મે.નાયબ વન સંરક્ષકશ્રી સામાજીક વનીકરણ વિભાગ દેવભૂમિ દવારકા-ખંભાલીયા	મંજૂર કરનાર અધિકારીની સહી.	
*મોકલેલા ભરણાંની પુરેપુરી વિગત અને તે અંગેના હુકમ.	રકમ	તા. ૧૦/૨/૨૦૨૦	રેન્જ ફોરેસ્ટ ઓફીસર સોડ ચાઉડ રેન્જ ભાણવડ
ભાણવડ રેન્જ ની ભાણવડ સાઉન્ડ ના સાઉન્ડ ગ્રુન્ડ નં. ૧ સને ૨૦૧૮-૨૦ ની એડવાન્સ રીકવરી પેટે મ.ર.નં. ૨૩૭૨૧ થી તા. ૧૦/૨/૨૦ થી વસુલ કરેલ રકમનું ભરણું.	૧૫૦૦૦/-		
(સહી) કુલ	૧૫૦૦૦/-	નાણાં ભરવાનો હુકમ કરનાર અધિકારીની સહી તથા પૂરે પૂરો બોલો.	
(શબ્દોમાં) ૧૫ હજાર ૦૦૦ રૂપિયા પુરુ/	મળ્યા	તા.	તિજોરી અધિકારી/ એજન્ટ
રા. (શબ્દોમાં)	મળ્યા	તા.	તિજોરી અધિકારી/ એજન્ટ
ખજાનચી	હિસાબનીશ	તિજોરી અધિકારી/ એજન્ટ	

10 FEB 2020  
MANAGER

Deputy Conservator of Forest  
Social Forestry Division  
Devbhumi Dwarka, Khambhaliya

15 JUL 2021

111 109 #

Diversion of 0.0684 ha of protected forest land for underground laying of Optical Fiber Cables in favour of Reliance Jio Infocomm Ltd. Ahmedabad Total: 1.520 Km/ 0.0684 Ha. (FP/GJ/Others/37232/2018).

**Annexure-24**

Certificate of Dy. Conservator of Forest Showing distance regarding Historic place/Archeological importance

There is not Historic Place/Archeological Place in this Demanded Area

Place : Khambhaliya

Deputy Conservator of Forest  
Social Forestry Division  
Devbhumi Dwarka, Khambhaliya

15 JUL 2021

113  
#3

Diversion of 0.0684 ha of protected forest land for underground laying of Optical Fiber Cables in favour of Reliance Jio Infocomm Ltd. Ahmedabad  
Total: 1.520 Km/ 0.0684 Ha. (FP/GJ/Others/37232/2018).

**Annexure - 25**

Certificate of Deputy Conservator of Forest showing distance between forest area demanded for diversion and nearest Wild Life protected area in km. (National Park/Sanctuary/ conservation Reserve/ Community Reserve).

Diversion of 0.0684 ha of protected forest land for underground laying of Optical Fiber Cables in favour of Reliance Jio Infocomm Ltd. Ahmedabad is 1.57 K.M. Away Distance from the nearest as Barda Wildlife Sanctuary Porbandar.

Certificate attached herewith issue by Deputy Conservator of Forests, Porbandar Forest Division, Porbandar.

Place : Khambhaliya

Deputy Conservator of Forest  
Social Forestry Division  
Devbhumi Dwarka, Khambhaliya

15 JUL 2021

725  
No. WLP/32/B/ /2022-23

Office of the  
Principal Chief Conservator of  
forests

Block No. B/1, Aranya Bhavan,  
Ch-3 Circle, Sector - 10/A,  
Gujarat State, Gandhinagar.

Date: 29.09.2022

**Sub:-** Diversion of 0.0684 Ha. Protected Forest Land i.e. road side strip plantation declared as protected forest for laying Optical Fiber Cable along the routed form "T" Junction on SH Bhanvad-Porbandar road to "T" Junction on SH Ranpur Gram Panchayat Road of Bhanvad Taluka, Devbhumi Dwarka Dist.

**Ref :-** Your Office letter no. JMN/29-C/A/397, dt. 23.08.2022.

With reference to the subje and letter quoted above, the proposed project is 1.57 km. away from Barda Wildlife Sanctuary. As per the Map provided by the Deputy Conservator of Forests, Forest Division, Porbandar, the land of proposed project does not fall in Eco Sensitive Zone of Barda Wildlife Sanctuary. So, the No Objection Certificate is not required.



(N. Srivastava)

Chief Wildlife Warden  
Gujarat State, Gandhinagar

7/15  
✓ To,  
The Additional Principal Chief Conservator of Forests,  
Land, Gujarat State,  
Gandhinagar.

7/9/22

ACD	
G. S.	
Inward	512
Date	29-9-22
Table No.	240





નાયબ વન સંરક્ષકશ્રીની કચેરી, પોરબંદર વન વિભાગ,  
ચોપાટી મેદાન પાસે, રામમંદિર સામે, પોરબંદર-૩૬૦૫૭૫  
ફોન નંબર: ૦૨૮૬-૨૨૪૨૫૫૧,  
ઈ-મેઈલ: dcfpbr@gmail.com



225-A

ક્રમાંક: બ/જમન/ટે.૭/૩૪૦૩ /૨૦૨૦-૨૧

તા. ૨૩/૦૧/૨૦૨૧.

પ્રતિ,  
નાયબ વન સંરક્ષકશ્રી,  
સામાજીક વનીકરણ વિભાગ,  
વન ભવન, આઇ.ટી.આઇ. ની સામે,  
ખંભાળીયા-જામનગર હાઇવે,  
મુ. ખંભાળીયા, જી. દેવભૂમિ દ્વારકા.

વિષય: Proposal for grant of permission for laying Optical Fiber Cable along  
the Routes Mentioned hereunder.( Protected Forest Area.)

From 'T' Junction on SH,R&B Bhanvad/Porbandar to 'T' Junction on  
SH, R&B/ Ranpur Gram panchayat road  
(KM 1.52/0.0684 Ha)(FP/Gj/Others/37232/2018)

સંદર્ભ: આપની કચેરીના પત્રાંક : બ/જમન/ટે.૮/૧૭૬૩/૨૦-૨૧ તા.૨૧/૦૮/૨૦૨૦.

સવિનય ઉપરોક્ત વિષય તથા સંદર્ભ અન્વયે જણાવવાનું કે, સંદર્ભપત્રથી માંગવામાં  
આવેલ ઉપરોક્ત વિષયેની દરખાસ્ત પરત્વે અગ્ર મુખ્ય વન સંરક્ષકશ્રી, વન્યપ્રાણી, ગુજરાત રાજ્ય,  
ગાંધીનગરના પત્રાંક: વપસ/ટે.૩૨/બ/૧૬૧૦/૨૦૨૦-૨૧ તા. ૧૪/૦૭/૨૦૨૦ (નકલ સામેલ છે.) થી  
મળેલ સુચના મુજબ નિયત નમુનાના મુદ્દા નં. ૧ થી ૧૦ માં વિગતો ભરી આ સાથે સામેલ રાખી  
મોકલવામાં આવે છે. તો આ બાબતે આગળની કાર્યવાહી થવા વિનંતી છે.

બિડાણ: ઉપર મુજબ

OFFICE OF THE, DY. CONSERVATOR OF FOREST, THE DIVISION DEVBHUMI DWARKA, Porbandar.
RECEIVED DATE: 2020-21
DATE: 29/01/21
TABLE NO. 8
HW. NO. DWK. 153.2
SIGNATURE


( ડી. જી. પંડ્યા )  
નાયબ વન સંરક્ષક  
પોરબંદર વન વિભાગ  
પોરબંદર

# Ha Reliance Jio

No. FP/GJ/OTHERS/37232/2018




Distance from Proposed area to Barda Wildlife Sanctuary is 1.57 km.

Legend



Devbhumi Dwarka Khambhatiya

15 JUL 2021

-  અરજી વન્યપ્રાણી અભયારણ્ય
-  અરજી વન્યપ્રાણી અભયારણ્ય ઇશી સૈન્સીટીવ ઝોન
-  મોગાણીવાળો વિસ્તાર

જોશી વન સંરક્ષક  
પોરબંદર વન વિભાગ

117

Km. 1.520 Hac. 0.0684

Annexure-26

119


**Certificate if User Agency and DCF regarding Court case**

It hereby certify that no court case is pending regarding propose diversion of

0.0684 hac. Forest land ,in favour of Reliance Jio Infocomm Limited for laying optical Fiber cable.

Dy. Conservator of Forest  
Social Forestry Division  
Dev Bhumi Dwarka

**For, Reliance Jio Infocomm Limited**

  
**Authorised Signatory**



  
Deputy Conservator of Forest  
Social Forestry Division  
Devbhumi Dwarka, Khambhaliya

15 JUL 2021

HA  
2921  
121

Diversion of 0.0684 ha of protected forest land for underground laying of Optical Fiber Cables in favour of Reliance Jio Infocomm Ltd. Ahmedabad Total: 1.520 Km/ 0.0684 Ha. (FP/GJ/Others/37232/2018).

**Annexure - 27**

Certificate of DCF about over lapping.

Proposed Protected Forest Area Has not Over lapping.

Place : Khambhaliya

Deputy Conservator of Forest  
Social Forestry Division  
Devbhumi Dwarka, Khambhaliya

15 JUL 2021

Km. 1.520 Hac. 0.0684


Annexure-28

121  
123

Map of the project site/Forest area demanded clearly showing forest boundaries and adjoining areas with their land use in distinct colours in 1:50000 or any suitable scale on original Survey of India topo sheet or cadastral map.

For Reliance Jio Infocomm Ltd.

Authorised Signatory



Deputy Conservator of Forest  
Social Forestry Division  
Devbhumi Dwarka, Khambhaliya

15 JUL 2021

Km. 1.520 Hac. 0.0684

Annexure-29

Index map showing forest boundaries and a location map on a larger scale with land use of the area required duly signed by DCF/CF concerned.

For Reliance Jio Infocomm Limited.

Authorised Signatory.



Deputy Conservator of Forest  
Social Forestry Division  
Devghumi Dwarka, Khambhaliya

15 JUL 2021



15 JUL 2021

Km. 1.520 Hac. 0.0684

Annexure-30

429  
131  
131

Index map showing both forest area for diversion and area selected for Compensatory Afforestation

*Attached*

For, Reliance Jio Infocomm Limited

*F*

Authorised Signatory.



Deputy Conservator of Forest  
Social Forestry Division  
Devbhumi Dwarka, Khambhaliya

15 JUL 2021



135 136  
#33

Km. 1.520 Hac. 0.0684

Annexure -31

Cross section map showing present width/earlier diverted width(if any) and proposed expansion in case on linear diversion like road etc.

For, Reliance Jio Infocomm Limited.

Authorised Signatory



Deputy Conservator of Forest  
Social Forestry Division  
Devbhumi Dwarka, Khambhaliya

15 JUL 2021

Way To  
Bhanvad

SH R&B

Way To  
Porbandar

Panchayat R&B


6  
KM

Way To  
Hathla

6.650  
KM

C 6  
7  
KM

18 Mtr.

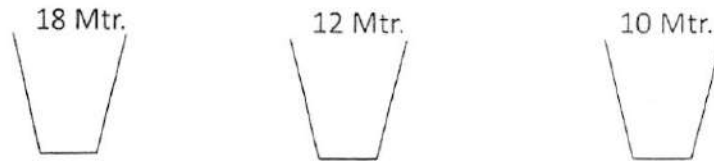
Name of Route	Hathla – Ranpur	
 Reliance Jio Infocomm Limited	Reliance Jio Infocomm Limited	
Proposed Route		---
SH R&B		0.350 Km



Deputy Conservator of Forest  
Social Forestry Division  
Devbhumi Dwarka, Khambhaliya

15 JUL 2021

15/7  
15/7  
15/7



Way To  
Bhanvad

SH R&B

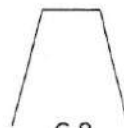
Way To  
Porbandar



7  
KM



C7




C8



C9



8  
KM

Name of Route	Hathla – Ranpur	
 Reliance Jio Infocomm Limited	Reliance Jio Infocomm Limited	
Proposed Route	---	
SH R&B	1.000 Km	



Deputy Conservator of Forest  
Social Forestry Division  
Devbhumi Dwarka, Khambhaliya

15 JUL 2021

139  
139

Ranpur(BNVD-I007)

21.83793,  
69.67828

Way To  
Porbandar

8.170  
KM


Gram Panchayat

Way To  
Ranpur

SH R&B

Way To  
Bhanvad

8  
KM

Name of Route		Hathla – Ranpur
 Reliance Jio Infocomm Limited		Reliance Jio Infocomm Limited
Proposed Route		---
SH R&B		0.170 Km



Deputy Conservator of Forest  
Social Forestry Division  
Devbhumi Dwarka, Khambaliya


15 JUL 2021

Km. 1.520 Hac. 0.0684

143 143 141  
Annexure-32

DGPS map of forest area demanded for diversion ( in case of linier diversion give few lat.long reading including starting and end points.In case of block diversion give lat long of polygon)

For, Reliance Jio Infocomm Limited.

  
Authorised Signatory,



Deputy Conservator of Forest  
Social Forestry Division  
Devbhumi Dwarka, Khambhaliya  
15 JUL 2021

Google earth

Imagery Date: 10/13/2018 lat 21.844953° lon 69.686581° elev 269 ft eye alt 10260 ft

Annexure-32-145

© 2018 Google  
Image © 2018 CNES / Airbus



54

End Point 21.851549°/69.681146°

21.844437°/69.681915°

Start Point 21.839304°/69.676986°

Pachhatardi

Deputy Conservator of Forest  
Social Forestry Division  
Devbhumi Dwarka, Khambhaliya

2003

Km. 1.520 Hac. 0.0684

Annexure-33

147 147  
145

Lay out plan of project site approved by competent authority (For non linier project)

For, Reliance Jio Infocomm Limited.

Authorised Signatory.




Deputy Conservator of Forest  
Social Forestry Division  
Devbhumi Dwarka, Khambhaliya  
15 JUL 2021

Km. 1.520 Hac. 0.0684

129  
120  
147  
Annexure-34

Geo referenced digital map in shape file

For, Reliance Jio Infocomm Limited.

  
Authorised Signatory.



Deputy Conservator of Forest  
Social Forestry Division  
Devbhumi Dwarka, Khambhaliya  
15 JUL 2021



Km. 1.520 Hac. 0.0684

Annexure-35

Map showing alternative routes with different colours and justified of selection  
the proposed route (In case of linier diversion)

For Reliance Jio Infocomm Ltd.

Authorised Signatory.



Deputy Conservator of Forest  
Social Forestry Division  
Devbhumi Dwarka, Khambhaliya  
15 JUL 2021



DGPS Map  
Village : Ranavav  
Ha. 1.00

69°45'11.77"

1 21°39'5.70"N/ 69°39'4.63"E

2 21°39'4.63"N/ 69°45'13.34"E

3 21°39'1.83"N/ 69°45'13.55"E

4 21°39'0.55"N/ 69°45'9.40"E

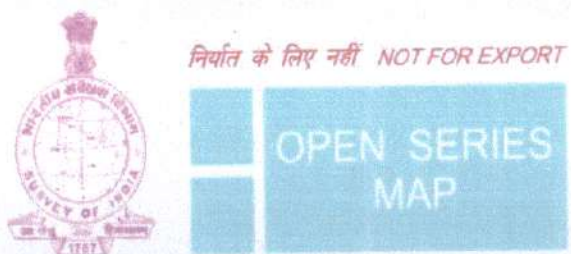
Google Earth

Image © 2024 Maxar Technologies

Deputy Conservator of Forest  
Porbandar Division, Porbandar



1. From 'T' Junction on SH, R & B Bhanvad/Porbandar to 'T' Junction on SH, R & B / Ranpur Gram Panchayat road. (Km. 1.520 / Hac. 0.0684)



No. F42P14

Scale 1:50,000

F42P9 (41G/9)	F42P13 (41G/13)	F42Q1 (41K/1)
F42P10 (41G/10)	F42P14 (41G/14) Porbandar GUJARAT	F42Q2 (41K/2)
F42P11 (41G/11)	F42P15 (41G/15)	F42Q3 (41K/3)

1. Jamnagar, GUJARAT  
2. Junagadh, GUJARAT

भारतीय सर्वेक्षण विभाग SURVEY OF INDIA

1st Edition 2011.

Price: Rs. 29/-

CONVENTIONAL SYMBOLS

- Express highway with toll, with bridge, with distance stone.
- Roads, metalled, according to importance.
- Roads, double carriageway, according to importance.
- Unmetalled road, Cart-track, Pack-track with pass, Foot path.
- Stream, with track in bed, underlined, Canal.
- Dam, masonry or rock-filled, earthenwork, Weir.
- River, dry with water channel, with island & rocks, Tidal river.
- Submerged rocks, Shoal, Swamp, Roads.
- Wells, lined, unlined, Tube-well, Spring, Tanks, perennial, dry.
- Embarkments, road or rail tank, Broken ground.
- Railways, broad gauge, double, single with station, under construction.
- Railways, other gauges, double, single with distance stone, do.
- Mineral line or tramway, Kin, Cutting with tunnel.
- Contours with sub-features, Rocky slopes, Cliffs.
- Sand features (1) flat, (2) sand-hill (permanent), (3) dunes (shifting).
- Towns or Villages, inhabited, deserted, Fort.
- Hut, permanent, temporary, Tower, Antiquities.
- Temple, Chhatra, Church, Mosque, Ustha, Tomb, Graves.
- Lighthouse, Lightship, Buoy, lighted, unlighted, Anchorage.
- Mine, Vene on tracks, Grass, Scrub.
- Palm, palmyra, other, Plantation, Conifer, Bamboo, Other trees.
- Areas, cultivated, wooded, Surveyed tree.
- Boundary, international.
- State, demarcated, undemarcated.
- district, sub-division, tahsil or taluk, forest.
- Boundary pillars, surveyed, unlocated.
- Height, triangulated, station, point, approximate.
- Benchmark, geodetic, tertiary, canal.
- Post office, Overhead tank.
- Rest house or inspection bungalow, Circuit house, Police station.
- Camping ground, Forest, reserved, protected.
- Spaced names, administrative, locality or tribal.
- Hospital, Dispensary, Veterinary Hospital / Dispensary.
- Aerodrome, Helped, Tourist site.
- Power line, with pylons surveyed, with poles unsurveyed.

Reference  
Proposed C. A. Land  
Village Ranavav, Taluka : Ranavav  
R. F. S. No. 564  
C. A. Area 1.00 ha.

COMPILED INDEX

Projection - UTM Datum - WGS 84  
Magnetic Variation from True North about 3° West in 2005.  
(Decreasing by about 1° annually).

Scale 1:50,000  
0 500 1000 2000 3000 Metres 0 1 2 3 Kilometres

For further details about this map, please contact  
Director  
Gujarat, Daman & Diu Geo-Spatial Data Centre  
Survey of India, Sector-10 (A)  
Gandhinagar.

WEBSITE - www.surveyofindia.gov.in

Reproduction in whole or part by any means is prohibited  
without the written permission of Survey of India, the  
National Mapping Agency.

© GOVERNMENT OF INDIA COPYRIGHT, 2011.



REG. No. - SPG D11 (GD40 GDC-158-000)

not to be reproduced  
in any manner

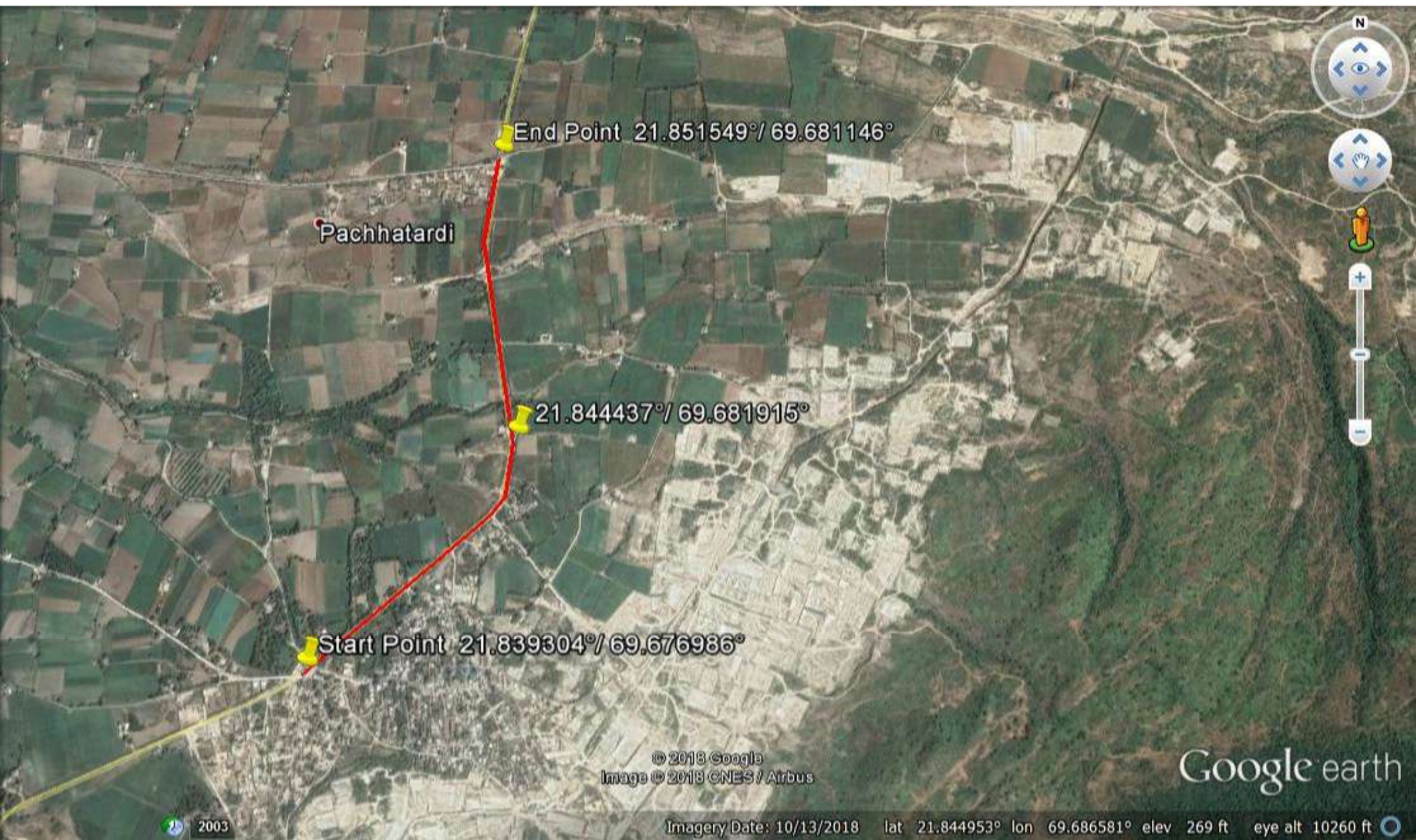
गुजरात, दमन व दीव / Gujarat, Daman & Diu  
भूस्थानिक आंकड़ा केंद्र / Geo Spatial Data Centre  
भारतीय सर्वेक्षण विभाग / Survey of India

भारत के सर्वेक्षणकर्ता, सर्वोत्तम रूप, वेबो, के निदेश में प्रकाशित,  
Published under the direction of Swarni Subba Rao, B.E., Surveyor General of India,  
Survey of India, Hattibarkala Estate, Post Box No. 37, Dehra Dun-248001 (Uttarakhand),  
Department of Science & Technology, Government of India.

PRINTED AT THE SOUTHERN PRINTING GROUP OF SURVEY OF INDIA

Deputy Conservator of Forest  
Porbandar Division, Porbandar





Pachhatardi

End Point 21.851549° / 69.681146°

21.844437° / 69.681915°

Start Point 21.839304° / 69.676986°

© 2018 Google  
Image © 2018 CNES / Airbus

Google earth

2003

Imagery Date: 10/13/2018 lat 21.844953° lon 69.686581° elev 269 ft eye alt 10260 ft



OPEN SERIES  
MAP

No. F42P9

Scale 1:50,000

F42J8 (41F/8)	F42J12 (41F/12)	F42J16 (41F/16)
F42P5 (41G/5)	<b>F42P9 (41G/9)</b> Jäger GUARANT Purhaar GUARANT	F42P13 (41G/13)
F42P6 (41G/6)	F42P10 (41G/10)	F42P14 (41G/14)

भारतीय सर्वेक्षण विभाग SURVEY OF INDIA

1st Edition 2015

Price: \$2.1 (10)

### CONVENTIONAL SYMBOLS

[illegible]

Proposed OFC Line

NOTES:-

A relative height, e.g.,  $z(t)$ , represents the approximate height, or distance between the top and bottom of a steep ridge.

## COMPLAINT INDEX

A. Computed from 1,21,000 survey, 1999-00. Adjusted for major shifts during 1999-00.

Projection: UTM Datum: WGS 84

note: Variation from True North about 5° West in 2005.

1:50,000

Series 1000    200    0    1    2    3    4    5    6    7    8    9    10    11    12    13    14    15    16    17    18    19    20    21    22    23    24    25    26    27    28    29    30    31    32    33    34    35    36    37    38    39    40    41    42    43    44    45    46    47    48    49    50    51    52    53    54    55    56    57    58    59    60    61    62    63    64    65    66    67    68    69    70    71    72    73    74    75    76    77    78    79    80    81    82    83    84    85    86    87    88    89    90    91    92    93    94    95    96    97    98    99    100    101    102    103    104    105    106    107    108    109    110    111    112    113    114    115    116    117    118    119    120    121    122    123    124    125    126    127    128    129    130    131    132    133    134    135    136    137    138    139    140    141    142    143    144    145    146    147    148    149    150    151    152    153    154    155    156    157    158    159    160    161    162    163    164    165    166    167    168    169    170    171    172    173    174    175    176    177    178    179    180    181    182    183    184    185    186    187    188    189    190    191    192    193    194    195    196    197    198    199    200    201    202    203    204    205    206    207    208    209    210    211    212    213    214    215    216    217    218    219    220    221    222    223    224    225    226    227    228    229    230    231    232    233    234    235    236    237    238    239    240    241    242    243    244    245    246    247    248    249    250    251    252    253    254    255    256    257    258    259    260    261    262    263    264    265    266    267    268    269    270    271    272    273    274    275    276    277    278    279    280    281    282    283    284    285    286    287    288    289    290    291    292    293    294    295    296    297    298    299    300    301    302    303    304    305    306    307    308    309    310    311    312    313    314    315    316    317    318    319    320    321    322    323    324    325    326    327    328    329    330    331    332    333    334    335    336    337    338    339    340    341    342    343    344    345    346    347    348    349    350    351    352    353    354    355    356    357    358    359    360    361    362    363    364    365    366    367    368    369    370    371    372    373    374    375    376    377    378    379    380    381    382    383    384    385    386    387    388    389    390    391    392    393    394    395    396    397    398    399    400    401    402    403    404    405    406    407    408    409    410    411    412    413    414    415    416    417    418    419    420    421    422    423    424    425    426    427    428    429    430    431    432    433    434    435    436    437    438    439    440    441    442    443    444    445    446    447    448    449    450    451    452    453    454    455    456    457    458    459    460    461    462    463    464    465    466    467    468    469    470    471    472    473    474    475    476    477    478    479    480    481    482    483    484    485    486    487    488    489    490    491    492    493    494    495    496    497    498    499    500    501    502    503    504    505    506    507    508    509    510    511    512    513    514    515    516    517    518    519    520    521    522    523    524    525    526    527    528    529    530    531    532    533    534    535    536    537    538    539    540    541    542    543    544    545    546    547    548    549    550    551    552    553    554    555    556    557    558    559    560    561    562    563    564    565    566    567    568    569    570    571    572    573    574    575    576    577    578    579    580    581    582    583    584    585    586    587    588    589    590    591    592    593    594    595    596    597    598    599    600    601    602    603    604    605    606    607    608    609    610    611    612    613    614    615    616    617    618    619    620    621    622    623    624    625    626    627    628    629    630    631    632    633    634    635    636    637    638    639    640    641    642    643    644    645    646    647    648    649    650    651    652    653    654    655    656    657    658    659    660    661    662    663    664    665    666    667    668    669    670    671    672    673    674    675    676    677    678    679    680    681    682    683    684    685    686    687    688    689    690    691    692    693    694    695    696    697    6

For further details about the ship, please contact:

Director

Survey of Initial Section T25A)

Gandhinagar.

012 831 7122 - [www.parliament.sa.gov.au](http://www.parliament.sa.gov.au)

is an infection or part of any disease is prohibited under the provisions of the Act.

**Agency:**

