

H.P. Forest Department.

From: Nodal Officer-cum-APCCF (FCA)
O/o Pr.CCF, H.P, Shimla-1

To: Integrated Regional Office, Ministry of Environment,
Forest and Climate Change, CGO Complex,
Shivalik Khand, Longwood, Shimla, H.P.

Dated Shimla-1, the

126 MAR 2022

Subject: **Diversion of 1.3463 ha. of forest land in favour of Jal Shakti Vibhag for c/o Source Level Augmentation of WSS/ LWSS by providing LWSS from Govind Sagar Lake at Kut Bounger within the jurisdiction of Bilaspur Forest Division, Distt. Bilaspur, HP. (online No. FP/HP/Water/118984/2021).**

Sir,

Please refer to your office Memo. No. FC/HPB/02/38/2021 dated 07/12/2021 on the subject cited above.

2. The point wise reply to the observations as raised vide your above referred communication is submitted as below:-

1. The water storage tank is proposed in Malroan village over Khasra No. 1/1 measuring 0.01 ha. area Moreover, as per marking list placed in proposal folders at page No. 153-159, no tree is enumerated over the above said land. However, a certificate in this regard as received from field staff is enclosed herewith.
2. In this regard it is submitted that all 13 components has been mentioned in online part-I of the web portal.
3. The revised layout plan showing the water distribution system with measurements duly signed by DFO concerned has been uploaded online Part-I and hard copy is enclosed herewith.
4. The layout plan has been revised as per the requirement.
5. The user agency has uploaded KML file of alternative sites in online Part-I.
6. In this regard user agency has reported that all the alternatives have been examined but as per Notification dated 15-01-1952, all the Government land is notified as forest land. No other suitable private land is available in this area except small land holding and all the available land is forest land. Similarly, there is no non forest land available for the purpose. The Deputy Commissioner , Bilaspur has also issued certificate to this effect which is annexed at page No. 24 I proposal folders. However, it will be ensured that minimum felling of trees will take place.

Enumeration list of 00-01-00 hectare
of forest land in favour of Jal Shakti Department
for construction of source level Augmentation of
LWSS/ LWSS by providing LWSS from Ground Sagar
Lake at Kud Banges under Jal Shakti Vignag
Sub-Division Kadal in Tensil Jhandutta Distt
'Bilaspur (H.P.)' within the jurisdiction of Bilaspur
Forest Division.

Sr. No.	Name of Range	Name of Block	Name of Sub-Block	Area in Hec.	Kh. No.	No. of trees.	
1.	Kudh.	M. Sagar	Kudh.	M. Sagar	00-01-00	1/1	- nil -

Bilaspur (H.P.)
00-01-00

C/S

Divisional Forest Officer,
Bilaspur Forest Division,
Distt. Bilaspur (H.P.)

No. IPH-Dir / 5-13/2019
Government of Himachal Pradesh
Department of Irrigation and Public Health

From

The Secretary (IPH) to the
Government of Himachal Pradesh

To

The Engineer-in-Chief (IPH)
Irrigation & Public Health Department,
Jal Shakti, Jawahar Pur Kandi, Shimla-171003

Dated: Shimla-171003, the 22-10-2019

Subject: - advertisement no XXV formation of the district and how it may
contribute to the development of the district.

Sir,

I am directed to refer to your letter No. IPH-Dir / 2019 / XXV / 2224-25 dated 15-10-2019 on the subject cited above and to convey Administrative
Approval and Expenditure Sanction of the Government for 02 No. Drinking Water Supp-
ly Schemes of Tehsil Hamdola, Distt. Bilaspur (as mentioned in the margin) for Rs. 1566.75
lakh. State share Rs. 396.28 lakh. Total Rs. 1962.85 lakh (Thirty nine crore sixty two
lakh and eighty five thousand and eighty five paise) approved under IPH-XXV Schemes of NABARD
per details given in the list attached.

You are requested to take necessary action accordingly.

Yours faithfully,

(Rajesh Sharma)
Special Secretary (IPH) to the
Government of Himachal Pradesh
Tel. No. 6211559

Encl. No. IPH-Dir / 5-13/2019 (1) of Shimla-171003, 10-10-2019
For information & necessary action to be taken in
the Department General, IPH Shimla-171003
For the Secretary (IPH) to the Government of Himachal Pradesh
For the Secretary (IPH) to the Government of Himachal Pradesh
For the Secretary (IPH) to the Government of Himachal Pradesh
For the Secretary (IPH) to the Government of Himachal Pradesh

Executive Engineer
Jal Shakti Division
Jhandutta

Full Title of the project:

Source level Augmentation of WSS/LWSS from Govind Sagar Lake at Kut Bounger under Jal Shakti Vibhag Sub-Division Kalol in Tehsil Jhandutta Distt. Bilaspur (H.P) (1.3463 Hectare)

File No. :

FP/HP/WATER/118984/2021

Date of Proposal:

09 Jan 2021

Muck Management Plan

1.	Total quantity of muck to be generated from cutting	12795.78 m ³
2.	Deduction of useful stone as required under clauses of agreement to be executed by the Executive Engineer of Project implementing Unit division on behalf of Govt. of H.P. for suing in the project. (60% of the muck will be consumed in the Embankment of road, filling Behind R/Wall B/Wall)	7677 m ³
3.	Net balance quantity of debris/muck	5118 m ³
4.	Add quantity available on site with swell factor @ 25% on PW and JW	3199 m ³
	Total (A)	8317 m ³
5.	Less for materials required for dumping in behind R/wall etc. @10% of A	832 m ³
6.	Less for materials required for levelling of Site @ 15% of A	1248 m ³
7.	Less materials/muck required for levelling/filling of Site on the analogy of half cutting and half fittings @ 40% of A	3327 m ³
	Total (B)	5406 m ³
8.	Material/Muck left at site which will require carriage for proper dumping into the recognized sites as per the illustration of the Forest and Environment Ministry reinforced by various judgment of the Apex court of India i.e. (A-B)	2199 m ³
9.	Design proposed for dumping site (attached)	1 Nos
10.	Total capacity of dumping site as per the detail attached	3849.99 m ³
11.	Area in Hectare for Dumping Site	
	i) Forest area	0.0624 Hect
	ii) Non Forest area	0
	iii) Total	0.0624 Hect

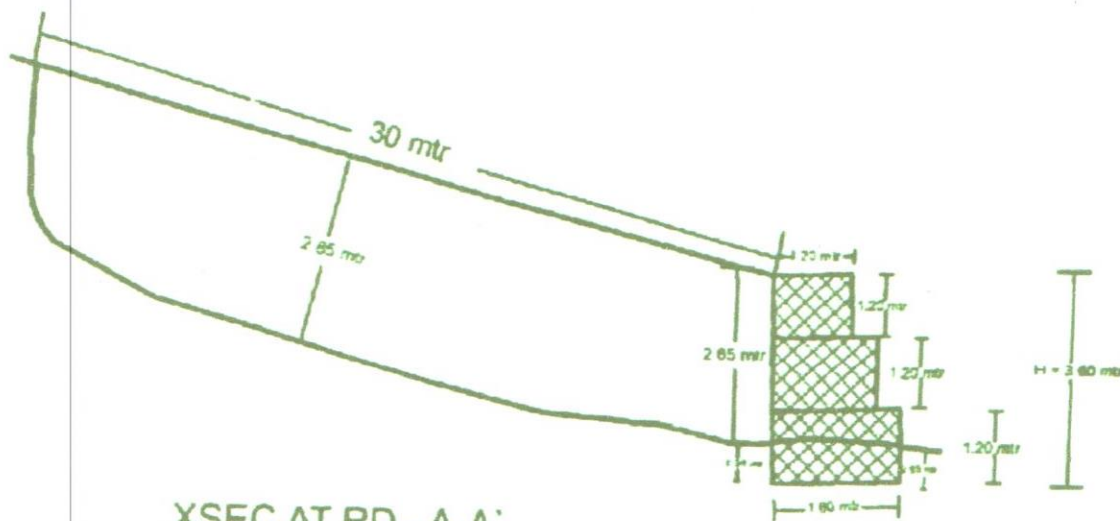
Assistant Engineer,
Jal Shakti Sub Division,
Kalol

Executive Engineer,
Jal Shakti Division,
Jhandutta.

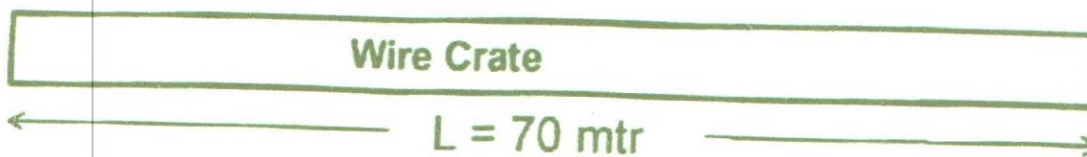
File No. :
Date of Proposal:

Lake at Kut Bonger under Jal Shakti Vibhag Sub-Division
Kalol in Tehsil Jhandutta Distt. Bilaspur (H.P) (1.3463
Hectare)
FP/HP/WATER/118984/2021
09 Jan 2021


Reclamation Plan for Dumping Site



Dumping Area



$$\text{Area} :- 70 \times 30 \times \frac{0.00 + 2.85 + 2.65}{3} = 3849.99 \text{ m}^3$$


Assistant Engineer
Jal Shakti Sub. Division
Kalol


Executive Engineer
Jal Shakti Division
Jhandutta

which are required to be felled/Removed for dumping site for c/o WSS/LWSS
by providing LWSS from Govind Sagar Lake at Kut Bounger Under Jal Shakti Vibhag
Division Kalol, Bachhretu Beat Bachhretu Block under Kalol Forest Range.

Mouza	Khasra No.	Area	Kind of Land	Enumeration No.	Species	Girth In Cm	class	Remarks
Boungri	10/3	00-06-24 Ha	Jal Shakti Vibhag	1/2021	Khar	81	IV	
				2/2021	Barnah	57	V	
Total Trees=2 No.								

(Signature)
A. Bachhretu

(Signature)
D.R. B. B. B. B. B.

(Signature)
Range Forest Officer
Kalol Forest Range
Bilaspur Forest Division

(Signature)
Divisional Forest Officer,
Bilaspur Forest Division,
Distt. Bilaspur (H.P.)

(Signature)
Executive Engineer
Jal Shakti Division
Jhandutta

Dated Bilaspur, the 8/9/22

From: Divisional Forest Officer,
Bilaspur Forest Division,
Distt. Bilaspur, HP

To: Executive Engineer.
Jal Shakti Division Jhandutta.

Subject: Issuance of Distance certificate from the protected area or their Eco-sensitive Zone.

Memo,

Enclosed please find herewith certificate of distance from the protected area or their Eco- Sensitive Zone (2 copies) in respect of 1.27 hac. of forest land proposed for Augmentation of various WSS/LWSS by providing LWSS from Kut Baunger Tehsil Jhandutta for favour of perusal and further necessary action please.

Encl: as above.


Divisional Forest Officer,
Bilaspur Forest Division,
District Bilaspur, HP



Executive Engineer
Jal Shakti Division
Jhandutta

Certificate

102

Certified that the forest land proposed for Augmentation of various WSS/LWSS by providing LWSS from Kut Baunger Tehsil Jhandutta in favour of I&PH department, HP Jal Shakti Bhawan Shimla HP is not located within eco-sensitive zone of the protected area notified under Wild Life (Protection) Act, 1972 and nearest Protected Area i.e. Shree Naina Devi Ji, Conservation Reserve is located at aerial distance of approximately 2 KM from the proposed land.


Divisional Forest Officer,
Bilaspur Forest Division,
District Bilaspur, HP


Executive Engineer
Jal Shakti Division
Jhandutta