

वन विभाग, हरियाणा सरकार ।
कार्यालय वन मण्डल अधिकारी, अम्बाला शहर ।

फ़ॉरेस्ट काम्प्लैक्स, कम्पनी बाग, विकास विहार के सामने, अम्बाला शहर, दूरभाष 0171-2550916

कमांक: 811

दिनांक: 28/07/23

सेवा में,

अतिरिक्त प्रधान मुख्य वन संरक्षक (एफ0सी0ए0)
हरियाणा, पचकुंला।

विषय:

Diversion of 0.1852 ha. of Forest Land in favour of BPCL for access to New Retail outlet at Village Kakru (WML) on Ambala-Chandigarh NH 152 in RDKM 09.162 LHS Khasra No. 20//11/2, 19/2/2, 20/2, 19//15/2, 16, 14/1, 17, 24/4. Tehsil Ambala Cantt. Distt. Ambala under Forest Division & Distt. Ambala Haryana. Proposal No. FP/HR/Approach/149102/2021

उपरोक्त विषय के सम्बन्ध में विचाराधीन केस में आपके कार्यालय द्वारा दिनांक 18.07.2023 को EDS के माध्यम से दर्शाई गई त्रुटियों को दूर करके सूचना मद वार्डज पत्र के साथ सलंगन आगामी कार्यवाही हेतु आपके कार्यालय को भेजी जाती है जिसका वर्णन निम्न प्रकार से है:-

1. मद सख्या I के अनुसार In this case, upload clear copy of Final CLU in part II. प्रयोक्ता एजेंसी द्वारा दी गई अण्डरटैकिंग पार्ट-2 में अपलोड कर दी गई है। जिसकी प्रति साथ सलंगन है।
2. मद सख्या II के अनुसार Fill the details of violation in part II column no. 11 as you entered Nil. मांगी गई सूचना प्रोपर लिंक पर अपलोड कर दी गई है। जिसकी प्रति साथ सलंगन है।

वन मण्डल अधिकारी,
अम्बाला वन मण्डल,
अम्बाला।

पृ0 कमांक: 812

एक प्रति मुख्य वन संरक्षक, उत्तरी परिमण्डल, अम्बाला को सूचनार्थ एवं आगामी आवश्यक कार्यवाही हेतु प्रेषित है।

दिनांक: 28/07/23

वन मण्डल अधिकारी,
अम्बाला वन मण्डल,
अम्बाला।

Report Part 2

- 6. Brief note on vulnerability of the forest area to erosion : Plain
- 7. Approximate distance of the proposed site for diversion from boundary of forest(In km.) : 0
- 8. Significance of the forest land proposed for diversion from wildlife point of view :

Details of wildlife present in and around the forest land proposed for diversion : Nil

- (ii). Whether forms part of national park, wildlife sanctuary, biosphere reserve, tiger reserve, elephant corridor, wildlife migration corridor etc. : No
- (iii). Whether the forest land proposed for diversion is located within eco-sensitive zone(ESZ) of the Protected Area notified under Wildlife(Protection) Act, 1972 (Note: In case, ESZ of a Protected Area is not notified, then, 10kms distance from boundary of the Protected Area should be treated as ESZ): No
- (iv). Whether any national park, wildlife sanctuary, biosphere reserve, tiger reserve, elephant corridor, wildlife migration corridor etc., is located within 1 Km. from boundary of the forest land proposed for diversion : No
- (v). Whether any rare/endangered/unique species of flora and fauna found in the area : No

9. Details of any protected archaeological/heritage site/defence establishment or any other important monument located in the area, if any :

- (i). Whether any protected archaeological/heritage site/defence establishment or any other important monument is located in the area : No

10. Comment as to the reasonability of the extent of the forest land proposed for diversion :

- (i). Whether the requirement of forest land as proposed by the user agency is unavoidable and bare minimum for the project : Yes

11. Details of violation(s), if any ,committed :


- (i). Whether any work in violation of the Act or guidelines issued under the Act has been carried out : Yes
 - (a)Details of violation(s): Illegal Encroachment
 - (b) Period of Work done(year) : 0.5
 - (c) Area of forest land involved in violation (in ha.) : 0.024



Name of person responsible for violation	Designation & Address of person responsible for violation	Action taken against the person responsible for violation
NIL		

12. Whether work in violation is still in progres(Yes/No) : Yes

13. Details of compensatory afforestation scheme :

- (i). Patch wise details for Degraded Area (To be earmarked by DFO)
- (i). Total Financial Outlay for C.A(lacs): 338683

Patch Wise Details						
S.no	Patch No.	Area(ha.)	Name of PF/RF	Range	Compartment No	Uploaded KML file of patch
1	1	0.386	Sec 4 & 5	Naraingarh	0	 View file

- (ii). Copy of CA scheme details: 
- (iii). Scanned copy of the Geo-referenced map of the forest land proposed for C.A. prepared by using DGPS or Total Station: 
- (iv). Copy of Survey of India Toposheet indicating boundary of forest land proposed for C.A.:
- (v). Copy of NOC from Competent Authority : 