

TAMILNADU FOREST DEPARTMENT

From

Dr. Guruswamy Dabbala, I.F.S.,
District Forest Officer,
Madurai Forest Division,
Madurai - 02

To

The Principal Chief Conservator of
Forests, (Head of Forest Force),
Forest Head Head Quarters Building,
Velachery Main Road,
Near Kannikapuram Check Post,
Guindy, Chennai-32.

Ref.No. D1/4289/2018, dated 26.02.2024.

sir,

sub: Forest (Conservation) Act, 1980 - Srivilliputtur Megamalai Tiger Reserve, Madurai Circle / Madurai Division - Proposal (FP/TN/Road/34703/2018) for diversion of 0.1275 ha of forest land in Mannadimangalam RF for formation of new black top road from Vikkiramangalam Kadupatti Village in favour of Block Development Officer, Vadipatti Panchayat Union, Vadipatti - details submitted - Regarding.

Ref: 1. Government Letter No.17883/FR.10/2022 - 4, dated: 02.11.2023.
2. Online Forest clearance proposal uploaded by the Block Development Officer, Vadipatti - Proposal No.FP/TN/Road/34073/2018.
3. Principal Chief Conservator of Forests Ref.No. TS4/25987/2018, dated: 19.10.2022 and 28.07.2023 and 19.2.2024.

I wish to inform that, the Compensatory Afforestation Scheme details (Estimated) Geo reference MAP, location of Compensatory Afforestation area in Survey of India topo sheet has been uploaded in the Sl.No 13 (ii),(iii),(iv) of part II of form A in Parivesh 1.0.


The KML file for the Compensatory Afforestation Scheme, site suitability certificate for Compensatory Afforestation and the above uploaded documents also uploaded in the Additional information details column and the hard copies of the uploaded documents submitted in triplicate for kind perusal and further orders.

Yours faithfully,
Sd/- Guruswamy D,
District Forest Officer,
Madurai Division,
Madurai.

Copy Submitted to The Chief Conservator of Forest and Field Director,
Srivilliputtur Megamamalai Tiger Reserve, Madurai.

/ True Copy /By Order/


26/2/24

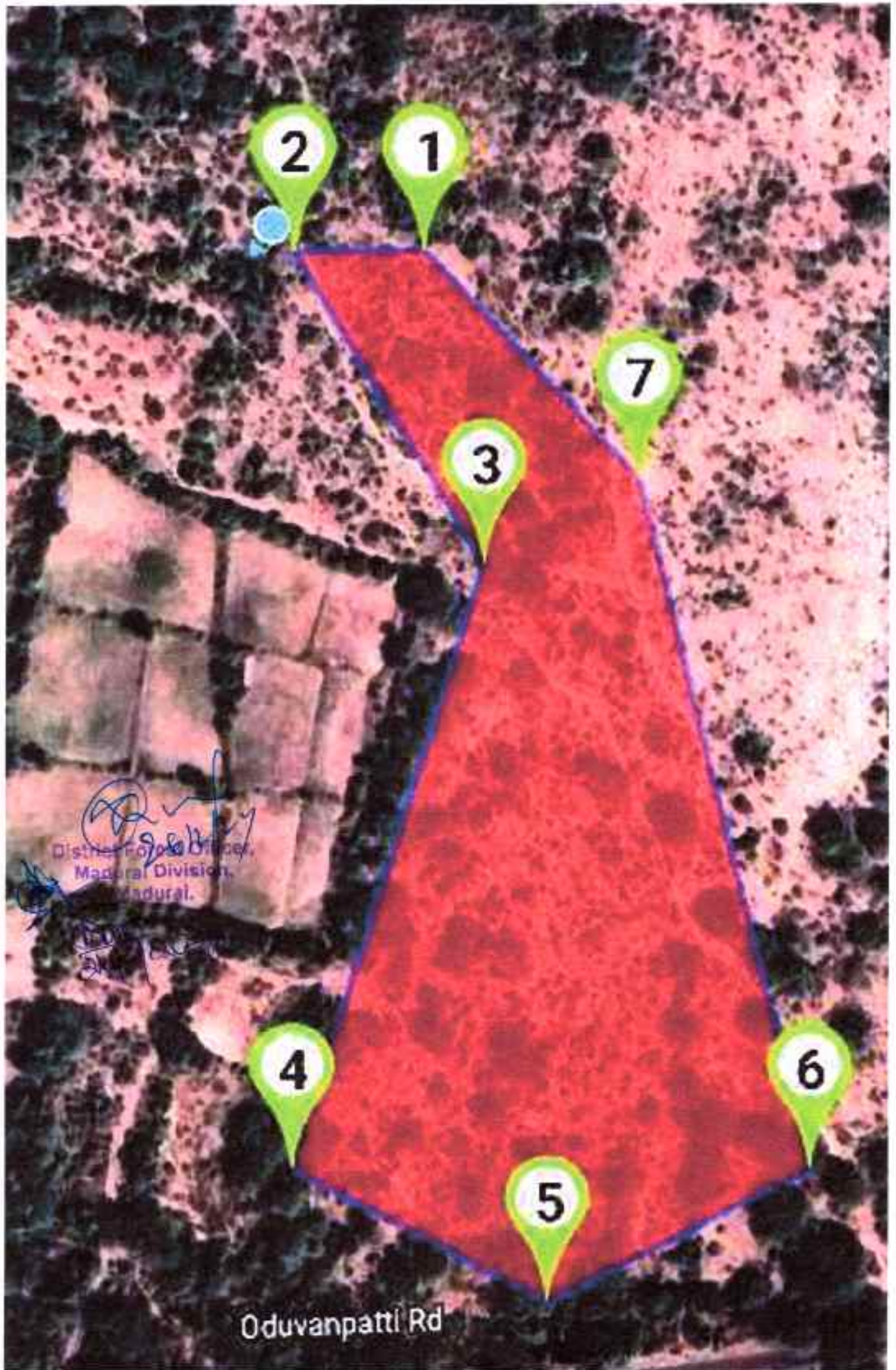

Superintendent
26/2/24

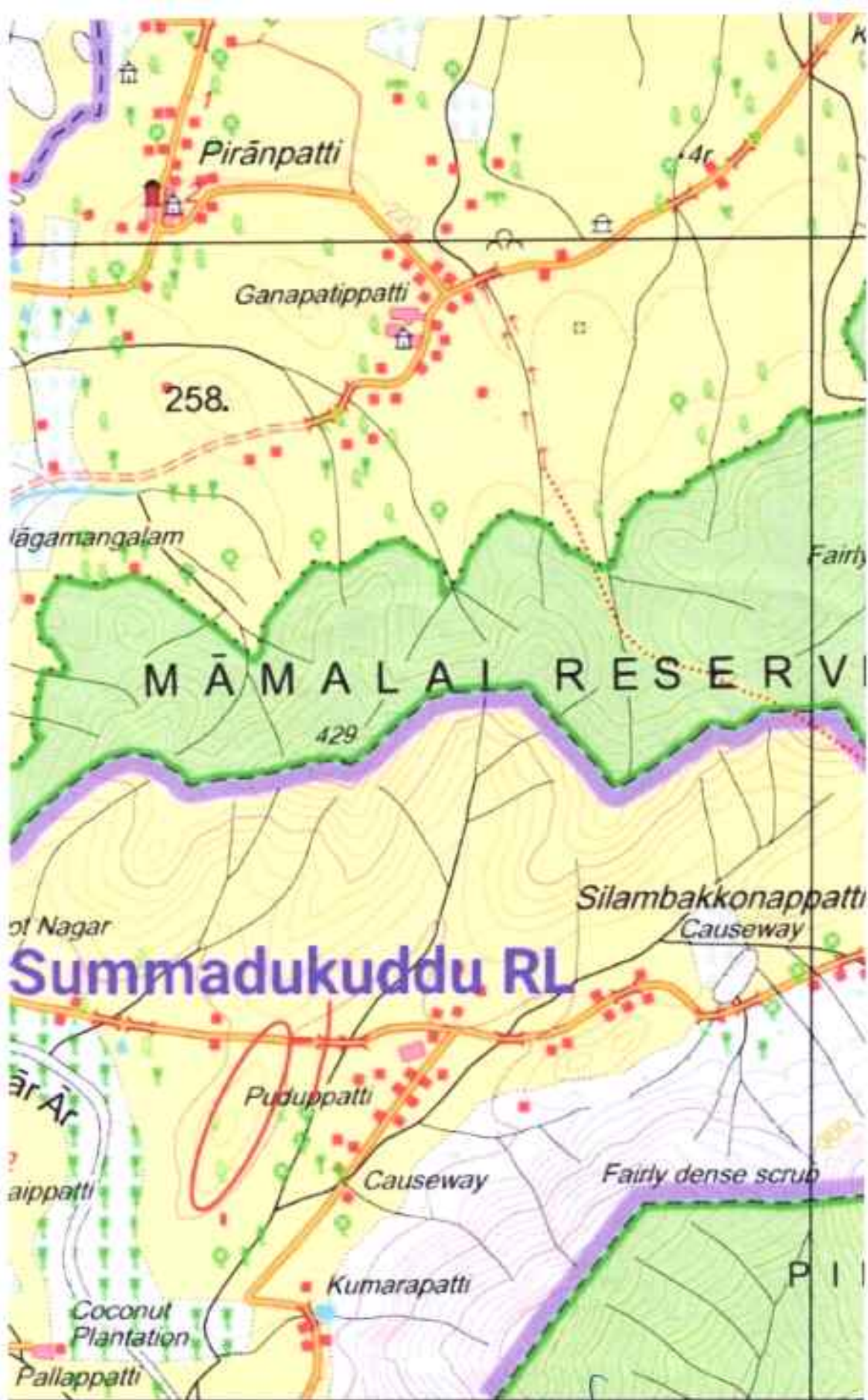
COMPENSATORY AFFORESTATION PLANTATIONS
RAISED IN THE DEGRADED FOREST IDENTIFIED 1.00
Ha OF SUMMADUKUTTU RESERVE LAND FOR
DIVERSION OF 0.1275 Ha
OF FOREST LAND FOR THE FORMATION OF NEW
BLOCK TOP ROAD FROM VIKKIRAMANGALAM TO
KADUPATTI ROAD, MADURAI FOREST DIVISION,
SRIVILLIPUTUR MEGAMALAI TIGER RESERVE,
CIRCLE

Certified that, with respect to diversion of Forest area in Mannadimangalam RF for formation of Vikkiramangalam to VadaKadupatty road, for the area of 0.1275 ha, the Compensatory Afforestation area identified is Summadukutu Reserve Land for 1 hec and the land identified suitable for the Compensatory Afforestation in the Division.


District Forest Officer,
Madurai Forest Division,
Madurai.





Summadukuddu RL

D

District Forest Officer,
 Madurai Division,
 Madurai.

25
T I R