

**GOVERNMENT OF ANDHRA PRADESH
FOREST DEPARTMENT**

Rc.no: 2045/2018/TO.,
Dated:26.02.2022.

Office of the District Forest Officer,
Visakhapatnam.

From:
Sri Anant Shankar, IFS.,
District Forest Officer,
Visakhapatnam.

To
The Chief Conservator of Forests,
Viakhapatnam Circle,
Visakhapatnam.

Sir,

Sub: - APFD F (C) Act, 1980 – Proposal for Diversion of 2.21 ha (i.e. 0.83 ha in Narsipatnam Division and 1.38 ha in Visakhapatnam Division) of forest land for formation of road from Gompam to Boppampadu in Compt. nos. 907 & 908, Kasipuram Beat, Mediwada Section in Sankaram R.L. of Chodavaram Range of Visakhapatnam Division in favour of Executive Engineer, PR Division, Paderu – CA area details - CA scheme Proposals in hard copies – submission - Regarding.

Ref: - 1 Prl.CCF., A.P. Guntur Rc.no.EFS02-15304/62/2018-FCA-SEC PCCF/FCA-3, dt:21.07.2018.
2 DFO, Visakhapatnam Rc.no.2045/2018-TO., dt:25.09.2018

In continuation of this office reference 2nd cited, the Prl.Chief Conservator of Forests & HoFF, A.P. Guntur has issued instructions to identify suitable non-forest area for compensatory afforestation and submit details of CA scheme, Authentication map, Site Suitability certificate to this office for taking further action in the matter.

The Executive Engineer, PR (PIU) Division, Paderu has submitted CA scheme, Authentication map, Site Suitability certificate along with other certificates pertaining to CA land over an area of 25.52 ha in Koyyuru (M) of Narsipatnam Division for 9 roads proposed including diversion of 2.21 ha

(i.e. 0.83 ha in Narsipatnam Division and 1.38 ha in Visakhapatnam Division) of forest land for formation of road from Gompam to Boppampadu in Compt. nos. 907 & 908, Kasipuram Beat, Mediwada Section in Sankaram R.L. of Chodavaram Range of Visakhapatnam Division in favour of Executive Engineer, PR Division, Paderu to this office for onward submission to the Chief Conservator of Forests, Visakhapatnam. The same was uploaded in Parivesh portal.

This is submitted for favour of kind information.

Encl: as above

Yours faithfully,

(Anant Shankar)

District Forest Officer,
Visakhapatnam.

26/2/22

PART - II

(To be filled by the concerned Deputy Conservator of Forests)

State Serial No. of proposal _____

7	Location of the Project/Scheme	:	Diversion of 2.21 ha (i.e. 0.83 ha in Narsipatnam Division and 1.38 ha in Visakhapatnam Division) of forest land for formation of road from Gompam to Boppampadu in Compt. nos. 907 & 908, Kasipuram Beat, Mediwada Section in Sankaram R.L. of Chodavaram Range of Visakhapatnam Division in favour of Executive Engineer, PR Division, Paderu.																								
i)	State/Union Territory	:	Andhra Pradesh																								
ii)	District	:	Visakhapatnam																								
iii)	Forest Division	:	Visakhapatnam																								
iv)	Area of forest land proposed for diversion (in Ha.)	:	Compt. nos. 907 & 908, Kasipuram Beat, Mediwada Section in Sankaram R.L. - 1.38 ha																								
v)	Legal status of forest	:	Sankaram RL: Notified U/s-4 of A.P. Forest Act 1967 in G.O.Ms.No.2118, Food & Agriculture (For-III) Dt. 25-11-1969.																								
vi)	Density of vegetation	:	0.4 to 0.7																								
vii)	Species wise (scientific names) and diameter class-wise enumeration of tree (to be enclosed. In case of Irrigation / Hydel projects enumeration at FRL, FRL-2 meter & FRL-4 meter also to be enclosed.	:	There are trees falling along the width of road proposed. <table border="1" data-bbox="879 1351 1337 1757"> <thead> <tr> <th>Sl. No.</th> <th>Local name of Tree</th> <th>Number of trees</th> </tr> </thead> <tbody> <tr> <td>1</td> <td>2</td> <td>3</td> </tr> <tr> <td>1</td> <td>Panasa</td> <td>2</td> </tr> <tr> <td>2</td> <td>Gummidi</td> <td>2</td> </tr> <tr> <td>3</td> <td>Silver Oak</td> <td>2</td> </tr> <tr> <td>4</td> <td>Chinta</td> <td>1</td> </tr> <tr> <td>5</td> <td>Buruga</td> <td>1</td> </tr> <tr> <td></td> <td>Total</td> <td>8</td> </tr> </tbody> </table>	Sl. No.	Local name of Tree	Number of trees	1	2	3	1	Panasa	2	2	Gummidi	2	3	Silver Oak	2	4	Chinta	1	5	Buruga	1		Total	8
Sl. No.	Local name of Tree	Number of trees																									
1	2	3																									
1	Panasa	2																									
2	Gummidi	2																									
3	Silver Oak	2																									
4	Chinta	1																									
5	Buruga	1																									
	Total	8																									
viii)	Brief note on vulnerability of the forest area to erosion.	:	No Forest area will be effected to erosion.																								

ix)	Approximate distance of proposed site for diversion from boundary of forest	:	The proposed road length is 2300 mtrs and an average width is 6.00 mtrs (total area is 1.38 ha) in Compt nos. 907 & 908 of Sankaram RL. There are trees falling along the width of road proposed.
x)	Whether forms part of National Park, Wild life sanctuary, biosphere reserve tiger reserve, elephant corridor, etc., (If so, the details of the area and comments of the Chief Wild Life Warden to be annexed).	:	--- No ---
xi)	Whether any rare/ endangered/ unique species of flora and fauna found in the area if so details thereof.	:	--- No ---
xii)	Whether any protected archaeological/ heritage site /defense establishment or any other important monuments is located in the area. If so, the details thereof with NOC from competent authority, if required.	:	--- No ---
8.	Whether the requirement forest land as proposed by the user agency in Col.2 of Part-1 is unavoidable and barest minimum for the project. If so, recommended area item wise with details of alternatives examined.	:	Yes, unavoidable and barest minimum.
9	Whether any work in violation of the Act has been carried out (Yes/No), if yes, details of the same including period of work done, action taken on erring officials. Whether work in violation is still in progress.	:	Does not arise

10	Details of Compensatory Afforestation scheme.	:							
i)	Details of degraded forest area identified for compensatory Afforestation, its distance from adjoining forest, number of patches, size of each patch.	:	The user agency has handed over an area of 25.52 ha in Sy.no.418-P of Kommika Revenue Village, Koyyuru Mandal of Narsipatnam Division for (09) roads vide Proceedings of the District Collector, Visakhapatnam in Computer no.302049/2022, dt:17.02.2022 of Visakhapatnam and Narsipatnam Divisions. Out of that, an area of 1.38 ha as Compensatory afforestation for Diversion of 2.21 ha (i.e. 0.83 ha in Narsipatnam Division and 1.38 ha in Visakhapatnam Division) of forest land for formation of road from Gompam to Boppampadu in Compt. nos. 907 & 908, Kasipuram Beat, Mediwada Section in Sankaram R.L. of Chodavaram Range of Visakhapatnam Division.						
ii)	Map showing non-forest/degraded forest area identified for Compensatory Afforestation and adjoining forest boundaries.	:	The Non-forest land for Compensatory Afforestation was authenticated by the Prl.Chief Conservator of Forests & HoFF, A.P. Guntur is enclosed.						
iii)	Detailed Compensatory Afforestation scheme including species to be planted, implementing agency, time schedule, cost structure, etc.,	:	The detailed Compensatory Afforestation scheme for (09) roads over an area of 25.52 ha has been prepared by the Divisional Forest Officer, Narsipatnam is enclosed.						
iv)	Total Financial outlay for compensatory Afforestation scheme.	:	<table border="1"> <tr> <td>Total CA cost for (9) roads i.e. 25.52 ha</td> <td>:</td> <td>Rs. 124.77 lakh</td> </tr> <tr> <td>Proportionate cost for (1) road i.e. 1.38 ha</td> <td>:</td> <td>Rs. 6.75 lakh</td> </tr> </table>	Total CA cost for (9) roads i.e. 25.52 ha	:	Rs. 124.77 lakh	Proportionate cost for (1) road i.e. 1.38 ha	:	Rs. 6.75 lakh
Total CA cost for (9) roads i.e. 25.52 ha	:	Rs. 124.77 lakh							
Proportionate cost for (1) road i.e. 1.38 ha	:	Rs. 6.75 lakh							
v)	Certificates from competent authority regarding suitability of area identified for Compensatory Afforestation and from management point of view. (To be signed by the concerned Deputy Conservator of Forests).	:	The soil suitability certificate for Compensatory Afforestation area inspected by the Divisional Forest Officer, Narsipatnam is enclosed.						
11	Site inspection report of the Deputy Conservator of Forests (To be enclosed) especially highlighting facts asked in Col.7 (xi,xii) 8 and 9 above.	:	Enclosed						

12	Division / District Profile	:	Visakhapatnam Dist. / Visakhapatnam Forest Division.
	i) Geographical area of the Division	:	3,72,000 Ha.
	ii) Forest area of the Division	:	1,32,681 Hec.
	iii) Total Forest area diverted since 1980 with number of cases	:	162.165 Ha. 12 cases
	iv) Total Compensatory Afforestation stipulated in the district / division since 1980 on	:	
	a) Forest Land including penal Compensatory Afforestation.	:	34.81 Ha.
	b) Non-forest land	:	469.00 Ha.
	v) Progress of Compensatory Afforestation as on 07-05-2018	:	
	a) Forest Land	:	44.31 Ha
	b) Non-Forest Land	:	469.00 Ha
13	Specific recommendations of the DCF for acceptance or otherwise of the proposal with reasons.	:	<p>The road proposal is recommended with following certain conditions in the interest of forest and wildlife conservation.</p> <ol style="list-style-type: none"> 1. Adequate signage's to be placed at regular interval to create awareness about forest, wildlife conservation, maintaining vehicle speed etc., 2. Display board at starting and ending point showing details of forest land involved in diversion and clearly mentioning the status of land as "Forest land". 3. Suitable protection structures shall be included in the proposed road is having steep gradient to avoid soil erosion. 4. Tree felling should be done in the presence of local forest officer and large trees having wildlife importance shall not be disturbed.

		<p>5. Adequate number of rumblers / speed breakers and underground passages shall be provided to facilitate movement of wildlife and to avoid accidents.</p> <p>6. All the material required for road work shall be brought from outside and no material shall be collected from Reserve forest or reserve land.</p> <p>7. For any kind of blasting and quarrying prior permission shall be obtained.</p> <p>8. All DGPS surveyed points shall be clearly demarcated on the field and proposed alignment shall be followed.</p>
--	--	---

Date : 26.02.2022

Place : Visakhapatnam

Signature

Name Anant Shankar

Office Seal

26/2/22

Computer.No.302049/2022/Dt. 17/02/2022

Collector's Office,
Visakhapatnam.

PROCEEDINGS OF THE DISTRICT COLLECTOR, VISAKHAPATNAM.

PRESENT:: SRI Dr.A.MALLIKARJUNA, I.A.S.,

Sub:- Lands – Compensatory Afforestation – Visakhapatnam District – Paderu Division – Koyyuru Mandal Government Land identified for an extent of Ac.66-94cts in Kommika Village for Compensatory Afforestation – Handing over of advance possession – Orders – Issued.

Read: 1. Lr.Rc.No.AE6/PMGSY/2020, Dt.14-10-2020 of the SE, Panchayat Raj Circle, Visakhapatnam.

2. Lr.Rc.No.173/2021/SA, Dt.04-04-2021 of the Tahsildar, Koyyuru.

3. Lr.Rc.No.273/2021/SA-B, Dt.06-04-2021 of the RDO, Paderu.

4. Lr.Rc.No.Nil/AEE1/PMGSY/Forest Clearance/CA Land/2019, Dt.04.08.2021 of the SE, Panchayat Raj Circle, Visakhapatnam.

5. Letter No. 3/2017-DT(F) - VSKPCO, Dt. 31.12.2021 addressed to the Sub Collector, Paderu & DFO, Narsipatnam/ Paderu.

6. Lr.Rc.No.1101/2021-N9, Dt.29-01-2022 of the DFO, Narsipatnam.

7. Rc.No.3/2017-DT(F), Dt.29.01.2022 of the Collector, Visakhapatnam.

8. Lr.No./AEE1/PMGSY/Forest Clearance/ CA Land/2018, dt. 09.02.2022 of the Superintending Engineer, PR Circle, Visakhapatnam.

ORDER:-

In the reference 1st and 7th read above, the Superintending Engineer, Panchayat Raj Circle, Visakhapatnam has informed that an extent of 98.65 hectares of CA land is required for various road works sanctioned in RCPL WE Grant / PMGSY / AIIB / PIU works in Agency areas which have been fallen under Reserve Forest land.

The Superintending Engineer, Panchayat Raj Circle, Visakhapatnam further informed that as per Forest (Conservation Act), 1980, CA land is required for diversion of forest land and requested to identify and demarcate CA land and process alienation proposals and also requested to issue necessary instructions to the concerned Tahsildars to handover advance possession of land to the Forest Department.

In the reference 3rd read above, the Revenue Divisional Officer, Paderu reported that the Tahsildar Koyyuru has identified Government land to an extent of Ac.66.94cts (27.09 Hectares) in Survey No.418/Part in Kommika Village and Grama Panchayat of Koyyuru Mandal. The said land is classified as "Konda Poramboke". Further reported that the Tahsildar Koyyuru has inspected the proposed land along with D.E.Panchayat Raj, Mandal Surveyor, Koyyuru, Mandal Revenue Inspector and VRO concerned. During the enquiry of the Tahsildar Koyyuru it is revealed that the proposed land was not occupied by anybody and D-Pattas were not issued to anybody and further requested to issue necessary orders in the matter.

In the reference 6th read above, the Divisional Forest Officer, Narsipatnam has submitted his feasibility report stating that, survey has been conducted over the proposed CA lands admeasuring an extent of Ac.66.94cts (27.09ha) situated in Sy.No.418P of Kommika Village and Panchayat of Koyyuru Mandal and prepared DGPS maps to an extent of 25.52 Ha. of Government land (Konda Poramboke) and the same was also authenticated by the Prl. Chief Conservator of Forests, Guntur. The details are as follows:-

Sl. No	Range	Mandal	Proposal No.	Details of Road / other proposals	Map for CA land in ha.
1.	Chintapalli	G.Madugula	FP/AP/ROA D/ 34854/2018	Gompam road to Bobbampadu	2.210
2.	Chintapalli	G.Madugula	FP/AP/ROA D/ 34813/2018	Panchinapalli road to Sampangiputtu	1.680
3.	Chintapalli	Chintapalli & Koyyuru	FP/AP/ROA D/ 37597/2018	Yerrabanda to Block boundary (Yerrabanda to Sarabannapalem)	5.920
4.	R.V.Nagar	G.K.Veedhi	FP/AP/ROA D/ 41926/2019	Sapparla to Gollapalli	6.530
5.	Chodavaram	Paderu	FP/AP/ROA	Paderu Waddadi R&B	2.650

			D/ 59874/2020	road to Konam via Poolabanda	
6.	R.V.Nagar	G.K.Veedhi	FP/AP/ROA D/ 49021/2020	Nerellabanda to Sagula via Yerracheruvulu	1.230
7.	Chintapalli	G.K.Veedhi	FP/AP/ROA D/ 105981/202 0	Munagarapalli to Vanchula	2.340
8.	Ananthagiri	Ananthagiri	FP/AP/ROA D/ 52119/2020	Nimmalapadu – Bongija road to Lungaparthi	1.540
9.	Chintapalli	Chintapalli	FP/AP/ROA D/ 39129/2019	Lambasingi to Gadigoyye	1.420
TOTAL					25.520

The Divisional Forest Officer, Narsipatnam further reported that, the forest range officer, K.D.Peta along with his staff has inspected the proposed CA land on 24.11.2021. The proposed area is covered with thick vegetation. However gap plantation and SMC works may be proposed. The proposed area starts from the middle of the hill and continues till the hillock and few encroachments noticed at the foot hill. The proposed CA area is adjacent to Bodanapalli Reserve Forest of Kakinada Forest Division of East Godavari District. Finally stated that the above proposed CA land to an extent of Hectares 25.52 is suitable for Compensatory Afforestation and requested to issue necessary instructions to the concerned revenue Officials to hand over the CA land to the Forest Department under proper Mutation and necessary entries in the revenue records.

In view of the above, the Tahsildar Koyyuru is hereby directed to handover the advance possession of the land measuring an extent of Hectares 25.52 in Sy.No.418-P of Kommika Village of Koyyuru Mandal to the Forest Department in lieu of Compensatory Afforestation pending finalization of regular alienation proposals.

The Divisional Forest Officer, Narsipatnam is requested to take over the advance possession of the land measuring an extent of Hec. 25.52 of Kommika Village of Koyyuru Mandal from the Tahsildar Koyyuru.

The Sub Collector, Paderu is requested to monitor the entire process of handing over of advance possession to the Divisional Forest Officer, Narsipatnam and report strict compliance.

(This has got the approval of the District Collector, Visakhapatnam)

S Sreenivasa Murthy
For Collector,
Visakhapatnam.

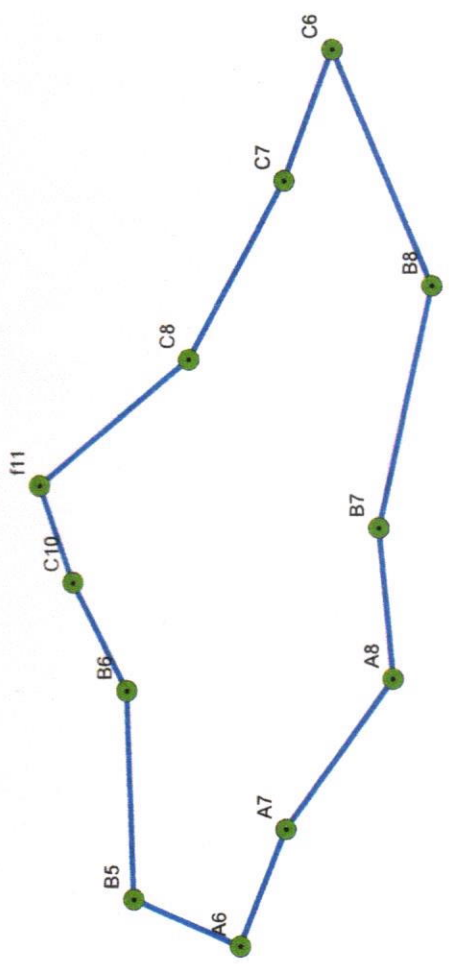
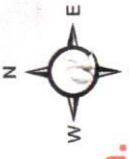
To
The Tahsildar Koyyuru.
The Divisional Forest Officer, Narsipatnam.
The Sub Collector, Paderu.

Copy to
The Superintending Engineer, Panchayat Raj Circle, Visakhapatnam

Copy submitted to the Special Chief Secretary to Government & Chief Commissioner of Land Administration, A.P., Vijayawada.

Map Showing the CA land in Koyyuru (M), Visakhapatnam District in lieu of Diversion of Forest Land for Proposed Road from Gompam to Bobbampadu of Chintapalli Range of Narsipatnam Division and Chodavaram Range of Visakapatnam Division.

1:2500



S no	Name	Easting	Northing	Elevation	Latitude	Longitude
1	A6	637362.003	1946612.569	454.275	17.60190935	82.29458506
2	A8	637455.643	1946558.319	463.541	17.60141332	82.29546393
3	A7	637402.939	1946596.424	455.524	17.60176092	82.29496975
4	B5	637378.419	1946650.275	442.781	17.60224906	82.29474217
5	B7	637508.358	1946563.315	445.541	17.60145521	82.29596097
6	C6	637675.503	1946579.214	398.932	17.60158854	82.29753698
7	C8	637567.082	1946630.060	397.915	17.60205473	82.29651862
8	C10	637489.239	1946671.330	407.825	17.60243248	82.29578777
9	B6	637451.647	1946652.644	439.670	17.60226595	82.29543234
10	B8	637593.057	1946544.329	450.005	17.60127839	82.29675785
11	C7	637629.559	1946596.280	398.822	17.60174560	82.29710515
12	f11	637523.335	1946683.154	388.377	17.60253722	82.29610982



Surveyed Area 2.21 Ha

Legend

- DGPS Points
- Surveyed Area

Executive Engineer
PR (PRI + PIU) Division
PADERU.

Divisional Forest Officer
NARSIPATNAM

Sub-Range Officer
FOREST RANGE OFFICER
(GIS), O/o. Pri.CCF (HoFF),
Aranya Bhavan, Guntur.

The DGPS/GNSS/ETS data is only verified, the absolute locations of Points shall be verified by the concerned field officers.

M. Satyanarayana
FB0 Balaram (incharge)

R. Lakshmana
Forest Section Officer
Gonnanda

Krishnadevipeta
Forest Range Officer

Narsipatnam
Sub-Divisional Forest Officer

భూసార పరిక్షా ఫలితాలు

భూసార పరిక్షా కేంద్రము - అనకాపల్లి.

నమూనా నెం.
 రైతు పేరు ... **Konest Sampal**
 గ్రామము ... **K.D. Peta, Beethampally**
 తేదీ ... **12/2/20**

1253 gms. తండ్రి పేరు
Narappa

విశాఖపట్నం జిల్లా
Konnala V. Rao


నెల స్వభావము	తేలిక నేలలు	చుట్టూరకం నేలలు	బరువు నేలలు
అమ్మకూర లక్షణము	✓ తక్కువ	తటస్థము	అల్ప/మధ్య/అధిక క్షారము
లవణ సాంద్రత మి.మో./ సెం.మీ.	సామాన్యం	మొలకెత్తుట కష్టం	పంటకు హాని
సెండ్రియం కర్బనము	తక్కువ	✓ మధ్యస్థము	ఎక్కువ
లభ్య నత్రజని కి గ్రా ఎకరం	తక్కువ	మధ్యస్థము	ఎక్కువ
లభ్య ఛాస్పరము కి గ్రా ఎకరం	తక్కువ	మధ్యస్థము	✓ ఎక్కువ
లభ్య పొటాష్ కి గ్రా / ఎకరం	✓ తక్కువ	✓ మధ్యస్థము	ఎక్కువ
నీటి వివరములు	నీటి వనరుల క్రింద	వర్షాధారము	నూతుల క్రింద
భూ వివరములు	✓ బెట్టు	మెట్టు / పల్లం	పల్లం
సూక్ష్మప్రోప్రకాల లభ్యత			
లభ్యమగు జింకు			
లభ్యమగు తనుము			
లభ్యమగు మాంగనీసు			
లభ్యమగు రాగి			

ఖరీద్ / రబిలో సిఫారసు చేయబడిన ఎరువుల మోతాదు కి.గ్రా / ఎకరానికి


వ.నెం.	పంట	పెంట	నత్రజని	ఫాస్ఫరం	పొటాష్	జిప్సం / సున్నం
1.		గెత్తం (ట)	యూరియా (Kg)	SSP (Kg)	MOP (Kg)	టన్నులు / కేటీలు ఎకరాకు
2.						
3.						

SOIL SAMPLES ANALYSIS DATA OF INVENTORY POINTS OF K D Peta Range

S.NO	Name of the mandal/SECTI ON	Beat	Grid no.	colour	texture	pH	range	EC	range	OC	P(KGS/ACRE)		K(KGS/ACRE)		
											value	range	value	range	
1	K D Peta	kommika	1253	Dgbr	Scl	5.9	acidic	0.07	Normal	Medium	40	High	14	30	Low


 S. Lakshmi
 Director, Department of Agriculture
 ST. ANNA'S COLLEGE

COUNTERSIGNED



 Divisional Forest Officer
 Narsipatnam

Compensatory Afforestation


Site/ Soil suitability Certificate

This is to certify that, the Government land (Konda Poramboke) of an extent of 25.52 ha. in Sy.no.418-P of Kommika Revenue village, Koyyuru Mandal, Visakhapatnam District handed over to the Forest Department in lieu of diversion of (09) road proposals in favour of Executive Engineer, Panchayat Raj (PIU) Division, Paderu is suitable for Compensatory Afforestation purpose for raising of miscellaneous tree species and other treatment operations.

Date: 18.02.2022
Place: Narsipatnam


Divisional Forest Officer
Narsipatnam

**CA area Site Inspection Report of the Divisional Forest Officer,
Narsipatnam in lieu of diversion of 25.52 ha. forest land for certain road
works (09 no.) in Visakhapatnam District (Narsipatnam and
Visakhapatnam divisions) in favour of Executive Engineer, PR (PIU)
Division, Paderu on 14.02.2022.**



Inspected the proposed Compensatory Afforestation (CA) area identified by the Executive Engineer, Executive Engineer, PR (PIU) Division, Paderu (User agency) in an extent of 25.52 ha. of

Government land (Konda Poramboke) in Sy.no.418-P of Kommika Revenue village, Koyyuru Mandal, Visakhapatnam District for handing over to A.P. Forest Department in lieu of diversion of following (09) road proposals along with the Forest Range Officer, K.D.Peta and the Dy.EE, PR, Koyyuru on 14.02.2022. The details are as follows:

Sl. No.	Range	Mandal	Proposal No.	Details of Road/ other proposals	Map for CA land ha.
1	2	3	4	5	6
1	Chintapalli	G.Madugula	FP/AP/ROAD/ 34854/2018	Gompam road to Bobbampadu	2.210
2	Chintapalli	G.Madugula	FP/AP/ROAD/ 34813/2018	Pachinapalli road to Sampangiputtu	1.680
3	Chintapalli	Chintapalli & Koyyuru	FP/AP/ROAD/ 37597/2018	Yerrabanda to Block boundary(Yerrbanda to Sarabannapalem)	5.920
4	R.V.Nagar	G.K.Veedhi	FP/AP/ROAD/ 41926/2019	Sapparla to Gollapalli	6.530
5	Chodavaram	Paderu	FP/AP/ROAD/ 59874/2020	Paderu Waddadi R&B road to Konam via Poolabanda	2.650
6	R.V.Nagar	G.K.Veedhi	FP/AP/ROAD/ 49021/2020	Nerellabanda to Sagulu via Yerracheruvulu	1.230

7	Chintapalli	G.K.Veedhi	FP/AP/ROAD/ 105981/2020	Munagarapalli to Vanchula	2.340
8	Ananthagiri	Ananthagiri	FP/AP/ROAD/ 52119/2020	Nimmalapadu - Bongija road to Lungaparathi	1.540
9	Chintapalli	Chintapalli	FP/AP/ROAD/ 39129/2019	Lambasingi to Gadigoyye	1.420
				Total:	25.520

The Forest Range Officer, K.D.Peta and his staff along with Revenue and PR department officials have jointly inspected the area and found the selected site is suitable for afforestation with miscellaneous species and other treatment operations including SMC works etc.

7/14/2022
 Divisional Forest Officer,
 Narsipatnam.