

कार्यालय उप वन संरक्षक, जैसलमेर

क्रमांक एफ () तकनीकी/उवसं/2020-21/
निमित्त,

3872

दिनांक : 25.9.20

**श्रीमान मुख्य वन संरक्षक
जोधपुर**

विषय :- Development of Emergency Landing Facility from Km 229+400 to km 234+400 (old km 194+600 to km 199+600) of Phalodi-Jaisalmer Section of NH-11 (old NH-15), in the State of Rajasthan Proposal No. FP/RJ/ROAD/42816/2019 में वन संरक्षण अधिनियम 1980 के अन्तर्गत वनभूमि प्रत्यावर्तन के प्रस्ताव बाबत।

प्रसंग :- आपका पत्र क्रमांक 4839-40 दिनांक 18.09.2020 एवं इस कार्यालय का पत्र क्रमांक 3823 दिनांक 18.09.2020

महोदय,

उपरोक्त विषयान्तर्गत एवं प्रासांगिक पत्र के क्रम में निवेदन हैं कि Development of Emergency Landing Facility from Km 229+400 to km 234+400 (old km 194+600 to km 199+600) of Phalodi-Jaisalmer Section of NH-11 (old NH-15) in the State of Rajasthan-Submission of Forest Proposal में वन संरक्षण अधिनियम 1980 के अन्तर्गत वनभूमि प्रत्यावर्तन में आपके उक्त प्रासांगिक पत्र में लगाये गये आक्षेपों की पूर्ति कर ऑनलाईन एवं ऑफलाईन संशोधन कर पुनः पार्ट-II रिपोर्ट इस पत्र के संलग्न आवश्यक कार्यवाही हेतु सादर प्रेषित हैं।

संलग्न :- उपरोक्तानुसार।

भवदीय

(जी.के.वर्मा)

IFS

उप वन संरक्षक,
जैसलमेर

PART-II

(To be filled by the concerned Deputy Conservator of Forest)

State Serial No. of proposal : RJ-02/2020

1. Location of the project/Scheme : Rajasthan

(i)

State / Union Territory : Rajasthan

(ii)

District : Jaisalmer, Jodhpur

(iii)

Forest Division : Jaisalmer DDP, Jodhpur Territorial

(iv)

Area of forest land proposed for diversion (in ha.) : 6.8

(v)

Category : Road

2. Legal status of forest land proposed for diversion :

S. No.	Division	Forest Land(ha.)	Legal Status
1	Jodhpur Territorial	6.5106	Protected Forest
2	Jaisalmer DDP	0.2894	Protected Forest

Division 1. : Jaisalmer DDP

3. District wise area to be diverted in the division :

S. No.	District	Area(ha.)
1	Jaisalmer	0.2894

4. Details of Vegetation available in the forest land proposed for diversion :

(i)

Density of vegetation

S. No.	Area(in ha.)	Density	Eco-Class
1	0.2894	0.2	Eco 4

(ii) Species-wise local/scientific names and girth-wise enumeration of trees at FRL :

S. No.	Scientific Name	Local Name	(0-30)cm.	(31-60)cm.	(61-90)cm.	(91-120)cm.	(121-150)cm.	(>150)cm.
1	Others	Israeli	2	16	29	11	0	0

सप वन संरक्षक
जैसलमेर

		Babul						
2	Prosopis Juliflora	Vilayati Babul	2	6	2	0	0	0
3	Prosopis sinereria	Khejri	0	0	1	1	0	0
4	Others	Jaal	0	2	2	0	0	0

5. Working plan prescription for the forest land proposed for diversion :

Land is part of protected forest along NH 11 (old NH 15)

6. Brief note on vulnerability of the forest area to erosion :

The area proposed for diversion is not vulnerable to erosion

7. Approximate distance of the proposed site for diversion from boundary of forest(in km.) : 0

8. Significance of the forest land proposed for diversion from wildlife point of view :

(i). Details of wildlife present in and around the forest land proposed for diversion : Nil

(ii). Whether forms part of national park, wildlife sanctuary, biosphere reserve, tiger reserve, elephant corridor, wildlife migration corridor etc. : No

(iii). Whether the forest land proposed for diversion is located within eco-sensitive zone(ESZ) of the Protected Area notified under Wildlife(Protection) Act, 1972 (Note: In case, ESZ of a Protected Area is not notified, then, 10kms distance from boundary of the Protected Area should be treated as ESZ): No

(iv). Whether any national park, wildlife sanctuary, biosphere reserve, tiger reserve, elephant corridor, wildlife migration corridor etc., is located within 1 Km. from boundary of the forest land proposed for diversion : No

(v). Whether any rare/endangered/unique species of flora and fauna found in the area : No

9.

Details of any protected archaeological/heritage site/defence establishment or any other important monument located in the area, if any :

(i). Whether any protected archaeological/heritage site/defence establishment or any other important monument is located in the area : No

10. Comment as to the reasonability of the extent of the forest land proposed for diversion :

(i). Whether the requirement of forest land as proposed by the user agency is unavoidable and bare minimum for the project : Yes

11. Details of violation(s), if any, committed :

(i). Whether any work in violation of the Act or guidelines issued under the Act has been carried out : No

उप वन संरक्षक
जैसलमेर

2. Whether work in violation is still in progress (Yes/No) : No Data


13. Details of compensatory afforestation scheme :

(i).

Patch wise details for Degraded Area (To be earmarked by DFO)

(i).


Total Financial Outlay for C.A(lacs): 0

Patch Wise Details						
S.no	Patch No.	Area(ha.)	Name of PF/RF	Range	Compartment No	Uploaded KML file of patch
1	1	3	PF	Chayan	Tota forest block	 View file

(ii).

Copy of CA scheme details: 



(iii).

Scanned copy of the Geo-referenced map of the forest land proposed for C.A. prepared by using DGPS or Total Station: 

(iv).

Copy of Survey of India Toposheet indicating boundary of forest land proposed for C.A.: 

Additional information Details :

S. No.	Documents	Remarks
1		NPV Calculation Sheet (Jaisalmer)
2		Tree Counting (jaisalmer)

Division 2. : Jodhpur Territorial

3. District wise area to be diverted in the division :

S. No.	District	Area(ha.)
1	Jodhpur	6.5106

4. Details of Vegetation available in the forest land proposed for diversion :

(i)

Density of vegetation

S. No.	Area(in ha.)	Density	Eco-Class
1	6.5106	0.1	Eco 4

(ii) Species-wise local/scientific names and girth-wise enumeration of trees at FRL :

--	--	--	--	--	--	--	--	--	--


उप वन संरक्षक
जैसलमेर

1	Acacia Nilotica	Babul	0	30	12	8	0	0
2	Prosopis Juliflora	Babul	0	5	1	2	0	0
3	Zizyphus Jujuba	Beri	0	0	1	0	0	0
4	Prosopis sinereria	khejri	0	140	121	68	13	0
5	Others	Acacia tortallis Isairali babul	0	24	1	2	0	0
6	Others	Jaal Salvadoria persica	0	3	0	0	0	0
7	Others	kair capparid decidua	0	44	2	0	0	2
8	Azadirachta Indica	neem	0	2	0	0	0	0
9	Alberia Lebbae (Dirshanam)	siras	0	0	0	1	0	0

5. Working plan prescription for the forest land proposed for diversion :

Area not included in working plan prescription

6. Brief note on vulnerability of the forest area to erosion : vulnerability of erosion is nil.

7. Approximate distance of the proposed site for diversion from boundary of forest(In km.) : 0

8. Significance of the forest land proposed for diversion from wildlife point of view :

(i). Details of wildlife present in and around the forest land proposed for diversion : Fox, Desert Cat, Indian Fox, Some Reptiles, Variety of Falcons and avifauna

(ii). Whether forms part of national park, wildlife sanctuary, biosphere reserve, tiger reserve, elephant corridor, wildlife migration corridor etc. : No

(iii). Whether the forest land proposed for diversion is located within eco-sensitive zone(ESZ) of the Protected Area notified under Wildlife(Protection) Act, 1972 (Note: In case, ESZ of a Protected Area is not notified, then, 10kms distance from boundary of the Protected Area should be treated as ESZ): No

(iv). Whether any national park, wildlife sanctuary, biosphere reserve, tiger reserve, elephant corridor, wildlife migration corridor etc., is located within 1 Km. from boundary of the forest land proposed for diversion : No

(v). Whether any rare/endangered/unique species of flora and fauna found in the area : No

9.

Details of any protected archaeological/heritage site/defence establishment or any other important monument located in the area, if any :

(i). Whether any protected archaeological/heritage site/defence establishment or any other important monument is located in the area : No

उप वन संरक्षक
जैसलमेर

10. Comment as to the reasonability of the extent of the forest land proposed for diversion :

(i). Whether the requirement of forest land as proposed by the user agency is unavoidable and bare minimum for the project : Yes

11. Details of violation(s), if any ,committed :

(i). Whether any work in violation of the Act or guidelines issued under the Act has been carried out : No

12. Whether work in violation is still in progres(Yes/No) : No Data


13. Details of compensatory afforestation scheme :

(i).

Patch wise details for Degraded Area (To be earmarked by DFO)

(i).

Total Financial Outlay for C.A(lacs): 34.18

Patch Wise Details						
S.no	Patch No.	Area(ha.)	Name of PF/RF	Range	Compartment No	Uploaded KML file of patch
1	1	13.6	Protected Forest	OSIAN	Bheekamkor	 View file

(ii).

Copy of CA scheme details:



(iii).

Scanned copy of the Geo-referenced map of the forest land proposed for C.A. prepared by using DGPS or Total Station:











(iv).

Copy of Survey of India Toposheet indicating boundary of forest land proposed for C.A.:



Additional information Details :

S. No.	Documents	Remarks
1		Site inspection Report
2		Recommendation
3		Location of Map
4		Detail CA estimate
5		Land sutability
6		Total Outlay of CA
7		Tree Counting
8		DGPS MAP OF CA Land
9		Topo sheet of CA


उप वन संरक्षक
जैसलमेर

10		
11		NPV Calculation Sheet
12		NH-15 Notification
		NH protected forest land notification.

14. District Profile :

S.no	District Name	Geographical area of the district (in ha.)	Forest area of the district (in ha.)	Total forest area diverted since 1980 (in ha.)	No. of Approved Cases	Forest Land including penal C.A. (in ha.)	Progress of compensatory afforestation as on(date)	A) Forest land (in ha.)	B) Non-forest land (in ha.)
1	Jodhpur	2285000	23828.15	194.52	18	308.82	12/07/2020	308.82	29.65
2	Jaisalmer	3840100	19848.829	4326.423	8	4326.350	23/07/2020	3891.6	564.36

15.

Site inspection report of the DFO/CCF/Nodal Officer highlighting important facts pertaining to the forest land :

Division Name	Circle	Site inspected By	Whether site inspected	No. of times site visited	Site inspection report	Date of visit
Jodhpur Territorial	Jodhpur	DFO	Yes	One		12/07/2020
Jaisalmer DDP	Jodhpur	DFO	Yes	One		22/07/2020

(Specific recommendation of the DFO/CCF/Nodal Officer with (Part II, III & Part IV)).

16.

Specific recommendation of the DFO/CCF/Nodal Officer for acceptance or otherwise of the proposal with reason :

Division	Circle	Recommendation By	Recommendation	Reason	Letter	Whether CF agreed
Jodhpur Territorial	Jodhpur	DFO	Recommended	The PF area required for the project in the jodhpur district is 6.5106 Ha. This is bare minimum for the project.		
Jaisalmer	Jodhpur	DFO	Recommended	The site is		

उप वन संरक्षक
जैसलमेर

DDP

part of ROW
of NH 15 and
suitable for
diversion
provided it
does not
come in the
GIB Arc & GIB
Sensitive zone
for which
permission
may be taken
from CWLW
Rajasthan
Jaipur

Jodhpur

CF

Recommended

As this
proposal
related to
national
importance
so,
recommended
for approval.

Yes

Print page

उप दन संयुक्त
जैसलमेर