

कार्यालय
प्रभागीय वनाधिकारी, अल्मोड़ा वन प्रभाग, अल्मोड़ा

दूरभाष : 05962.230065, फैक्स : 05962.232182 ई-मेल almoraforestdivision@rediffmail.com
पत्रांक 2703 / 12-1(3) अल्मोड़ा दिनांक 25-11-2022

सेवा में


वन संरक्षक,
उत्तरी कुमाऊँ वृत्त,
उत्तराखण्ड, अल्मोड़ा।

विषय — जिला योजना के अन्तर्गत खूंट मोटर मार्ग के कि०मी० 1 में मंगलदीप स्कूल के लिए एप्रोच का निर्माण लम्बाई 0.425 कि०मी० (प्रस्ताव संख्या—FP/UK/ROAD/151068/2022)।

महोदय,

उपरोक्त विषयक वन भूमि हस्तान्तरण प्रस्ताव से संबंधित प्रस्ताव की 5 हार्ड प्रतियाँ प्रस्ताव विभाग द्वारा ऑनलाईन अपलोड कर इस कार्यालय में उपलब्ध करा दी गयी है। प्रस्ताव का ऑनलाईन पार्ट II प्रभाग स्तर से भर लिया गया है व प्रस्ताव की एक प्रति कार्यालय प्रयोग हेतु इस कार्यालय में जमा कर रोष 4 प्रतियाँ आपको इस आशय से प्रेषित की जा रही हैं, कि आप अपने स्तर से प्रस्ताव में अग्रेत्तर कार्यवाही करने का कष्ट करें।

संलग्न—उपरोक्तानुसार।

भवदीय,

(महातिम यादव)
प्रभागीय वनाधिकारी,
अल्मोड़ा वन प्रभाग, अल्मोड़ा।

PART-II

(To be filled by the concerned Deputy Conservator of Forest)

State Serial No. of proposal : UK-027/2022

1. Location of the project/Scheme : Uttarakhand

- (i) State / Union Territory : Uttarakhand
- (ii) District : Almora
- (iii) Forest Division : Almora
- (iv) Area of forest land proposed for diversion (in ha.) : 0.384
- (v) Category of the Proposal: Road

2. Legal status of forest land proposed for diversion :

S. No.	Division	Forest Land(ha.)	Legal Status
1	Almora	0.384	Civil Soyam land
Total		0.384	

Division 1. : Almora

3. District wise area to be diverted in the division :

S. No.	District	Area(ha.)
1	Almora	0.384
Total		0.384

4. Details of Vegetation available in the forest land proposed for diversion :

(i) Density of vegetation

S. No.	Area(in ha.)	Density	Eco-Class
1	0.384	0.5	Eco 5
Total.	0.384		

(ii) Species-wise local/scientific names and girth-wise enumeration of trees at FRL :

S. No.	Scientific Name	Local Name	(0-30)cm.	(31-60)cm.	(61-90)cm.	(91-120)cm.	(121-150)cm.	(>150)cm.
1	Pinus roxburghii	Chir	46	23	0	0	0	0
Total			46	23	0	0	0	0
Sub Total (No of Trees.)			69					

5. Working plan prescription for the forest land proposed for diversion : No Data

6. Brief note on vulnerability of the forest area to erosion : Area is not vulnerability

7. Approximate distance of the proposed site for diversion from boundary of forest(in km.) : 0

8. Significance of the forest land proposed for diversion from wildlife point of view :

- (i). Details of wildlife present in and around the forest land proposed for diversion : Leopard cat, Common Mongoose, Jackal, Indian Fox etc
- (ii). Whether forms part of national park, wildlife sanctuary, biosphere reserve, tiger

reserve, elephant corridor, wildlife migration corridor etc. : No

- (iii). Whether the forest land proposed for diversion is located within eco-sensitive zone(ESZ) of the Protected Area notified under Wildlife(Protection) Act,1972 (Note: In case, ESZ of a Protected Area is not notified, then, 10kms distance from boundary of the Protected Area should be treated as ESZ): No

- (iv). Whether any national park, wildlife sanctuary, biosphere reserve, tiger reserve, elephant corridor, wildlife migration corridor etc., is located within 1 Km. from boundary of the forest land proposed for diversion : No

- (v). Whether any rare/endangered/unique species of flora and fauna found in the area : No

9.

Details of any protected archaeological/heritage site/defence establishment or any other important monument located in the area, if any :

- (i). Whether any protected archaeological/heritage site/defence establishment or any other important monument is located in the area : No

10. Comment as to the reasonability of the extent of the forest land proposed for diversion :

- (i). Whether the requirement of forest land as proposed by the user agency is unavoidable and bare minimum for the project : Yes

11. Details of violation(s), if any ,committed :

- (i). Whether any work in violation of the Act or guidelines issued under the Act has been carried out : No

12. Whether work in violation is still in progres(Yes/No) : No Data

13. Details of compensatory afforestation scheme :

- (i). Patch wise details for Degraded Area (To be earmarked by DFO)
- (i). Total Financial Outlay for C.A(lacs):

Patch Wise Details						
S.no	Patch No.	Area(ha.)	Name of PF/RF	Range	Compartment No	Uploaded KML file of patch
NO Data						

- (ii). Copy of CA scheme details: NA

- (iii). Scanned copy of the Geo-referenced map of the forest land proposed for C.A. prepared by using DGPS or Total Station:



- (iv). Copy of Survey of India Toposheet indicating boundary of forest land proposed for C.A.:



- (v). Copy of NOC from Competent Authority:




Additional information Details :

S. No.	Documents	Remarks
1		Geo Reference map
2		Bar chart
3		CA Scheme
4		Height Width chart
5		tree list
6		NPV Sheet
7		SOI Map
8		Land Schedule

14. District Profile :


S.no	District Name	Geographical area of the district (in ha.)	Forest area of the district (in ha.)	Total forest area diverted since 1980 (in ha.)	No. of Approved Cases	Forest Land including penal C.A. (in ha.)	Progress of compensatory afforestation as on(date)	A) Forest land (in ha.)	B) Non-forest land (in ha.)
1	Almora	313900	236184.11	1031.7939	590	2048.7226	01/11/2022	1742.642	0

15. Site inspection report of the DFO/CCF/Nodal Officer highlighting important facts pertaining to the forest land :


Division Name	Circle	Site inspected By	Whether site inspected	No. of times site visited	Site inspection report	Date of visit
Almora	North Kumaun	DFO	Yes	One		02/06/2022

(Specific recommendation of the DFO/CCF/Nodal Officer with(Part II,III & Part IV))

16. Specific recommendation of the DFO/CCF/Nodal Officer for acceptance or otherwise of the proposal with reason :

Division	Circle	Recommendation By	Recommendation	Reason	Letter	Whether CF agreed
Almora	North Kumaun	DFO	Recommended	This proposal will benefited to 5166 population of 1209 families.		

Print page


 जलमोहिनी वनाधिकारी
 जलमोहिनी वन प्रभाग जलमोहिनी