

GOVERNMENT OF TELANGANA
ENVIRONMENT, FORESTS, SCIENCE & TECHNOLOGY (FOR.I) DEPARTMENT

Letter No.1398/For.I(1)/2021

Dated:23.11.2021.

From
The Special Chief Secretary to Government,
EFS&T Department,
Telangana State Secretariat,
Hyderabad.

To
The Inspector General of Forests,
Government of India,
Ministry of Environment, Forests & Climate Change,
Indira Paryavaran Bhavan, Jorbagh Road,
New Delhi - 110 003. (w.e.)

Sir,

Sub:- EFS&T Dept. – F(C) Act, 1980 – Application for 2nd renewal of Indaram Mining Lease over **929.29 Ha** of forest land involving 15.16 Ha for surface use in Compt.Nos from 699 to 703,706 to 709 and 711 to 713 in Indaram RF, Mancherial Range of Mancherial forest division in Mancherial District in favour of M/s Singareni Collieries Company Limited.-Reg.


Ref:-1.From the PCCF(HoFF), TS, Hyd., Ref.No.9982/2018/FCA-4,
Dated:26.03.2021.

2.Govt.Lr.No.1398/For.I(1)/2021, Dated:29.06.2021.

3.From the PCCF(HoFF), T.S., Hyd, Ref.No.9982/2018/FCA-4,
Dated:09.11.2021

I am to forward the additional information in respect of the proposal for 2nd renewal of Indaram Mining Lease over **929.29 Ha** of forest land involving 15.16 Ha for surface use in Compt.Nos from 699 to 703,706 to 709 and 711 to 713 in Indaram RF, Mancherial Range of Mancherial forest division in Mancherial District in favour of M/s Singareni Collieries Company Limited, as reported by the Principal Chief Conservator of Forests (HoFF), Telangana State, Hyderabad in the letter 3rd cited, for taking necessary further action in the matter.

Yours faithfully


for Special Chief Secretary to Government

To
The Principal Chief Conservator of Forests (HoFF),
Telangana State, Hyderabad.
SC.

- 83 -

**GOVERNMENT OF TELANGANA
FOREST DEPARTMENT**

From
Smt. R.Sobha, IFS,
Principal Chief Conservator of Forests
& Head of Forest Force,
Telangana State, "Aranya Bhavan",
Saifabad, **Hyderabad - 500004.**

To
The Spl Chief Secretary to Government,
Forests Department,
Telangana State,
"Aranya Bhavan",
Saifabad, **Hyderabad - 500004.**

Ref.No. 9982/2018/FCA-4 Dated:09.11.2021.

Madam,



TSFD - F(C) Act, 1980 - Application for 2nd renewal of Indaram Mining Lease over 929.29 Ha of forest land involving 15.16 Ha for surface use in Smt.Nos from 699 to 703,706 to 709 and 711 to 713 in Indaram RF, Mancherial Range of Mancherial forest division in Mancherial District in favour of M/s.SCCL-**Additional Information Sought by GoI, MoEF& CC, New Delhi- Information Furnished** - Regarding.

- Ref: 1. General Manager, Sri Rampur Area, SCCL, Mancherial district Ref.No.SRP/EST/M/3/2018/163,Dt.28.05.2018.
2. PCCF Rc.No.9982/2018/FCA-1/PS,Dt: 13.06.2018.
3. General Manager, Sri Rampur Area, SCCL, Mancherial district Ref.No.SRP/EST/M/3/2018/224,Dt.25.07.2018.
4. General Manager, Sri Rampur Area, SCCL, Mancherial district Ref.No.SRP/EST/M/3/2018/223,Dt.23.07.2018
5. PCCF Rc.No.9982/2018/FCA-1/PS(i),Dt: 18.08.2018.
6. General Manager, Sri Rampur Area, SCCL, Mancherial district Ref.No.SRP/EST/M/3/2018/73,Dt.26.02.2020.
7. PCCF Rc.No.32770/2008/FCA-1/PS,Dt:19.03.2020.
8. PCCF Rc.No.9982/2018/FCA-1/PS(i),Dt: 10.06.2020.
9. Director (operations), SCCL, Bhadradri Kothagudem District Ref: CRP/EST/F/510/757,Dt:02.09.2020.
10. PCCF Rc.No.9982/2018/FCA-1/PS,Dt:11.09.2020.
11. CF &FDPT, KTR, Nirmal Rc.No.3629/2018/D2,Dt:20.02.2021.
12. PCCF Rc.No.9982/2018/FCA-4,Dt: 26.03.2021.
13. GoI, MoEF& CC, New Delhi F.No.8-01/2000-FC(Vol) Dt.11.08.2021 (received through mail on dt.11.08.2021.)
14. PCCF Rc.No.9982/2018/FCA-4 Dt. 17.08.2021.
15. GoI, MoEF& CC, New Delhi F.No.8-01/2000-FC(Vol) Dt.18.08.2021
16. Telephonic message from RO, Chennai.
17. PCCF Rc.No.9982/2018/FCA-4,Dt:13.09.2021.
18. General Manager, Sri Rampur Area, SCCL, Mancherial district Ref.No.SRP/EST/M/3/2021/431, Dt.14.09.2020.
19. CF &FDPT, KTR, Nirmal Rc.No.3629/2018/D2,Dt:21.09.2021.

Vide ref 13th cited, the GoI, MoEF & CC, New Delhi has sought additional information for further consideration of the proposal.

Accordingly, vide ref 18th cited, the General Manager, Sri Rampur Area, SCCL, Mancherial district and 19th cited, the CF &FDPT, KTR, Nirmal has furnished information as desired by the GoI, MoEF& CC, New Delhi which are furnished as follows, with remarks:

Point No.1:-The present lease period expired on 23.07.2020, But the State Government has submitted the proposal 29.06.2021. In this regard the State Government may submit the valid reason for delay in submission of proposal for 02nd renewal. Further, the status of mining work over forest land after expiry of lease period my kindly be provided.

- ❖ The Indaram Mining Lease was originally sanctioned by State Government vide G.O.Ms.No.438, dated:28.05.1979, over an extent of 2900 Ha. (29 Sq.kms)(1070.00 Ha of forest land and 1830.00 ha of Non forest land) for a period of 20 years from 29.07.1980.

- ❖ The 1st renewal of Indaram Mining Lease was Sanctioned by MoEF & CC, GoI vide F.No.8-1/2000-FC, dated:28.11.2001 over an extent of 1070 Ha. for a period of 20 years from 24.07.2000 to 23.07.2020.
- ❖ SCCL submitted application on 28.05.2018 to the Principal Chief Conservator of Forest & Head of Forest Force, TS for getting the authentication of map for submitting proposal for 2nd renewal of Indaram Mining Lease for diversion of 929.29 Ha of forest land in Indaram RF, in Mancherial Forest Division in Mancherial District.
- ❖ Further, the CF & FDPT, KTR, Nirmal vide ref 19th cited has informed that the proposals have been submitted by the M/s.SCCL to PCCF (HoFF) on 23.07.2018, which were forwarded to Forest Divisional Officer, Mancherial and received in their office on 18.08.2018. The FRO, Mancherial have noticed violation of F@Act, 1980 by SCCL during his field inspection and reported to FDO, Mancherial. For processing the proposals the FDO, Mancherial has issued several notices to SCCL for omissions noticed w.r.t violations in field and requested to furnish clarification and supporting documents. But there was no response from the UA for a long period. However, after much persuasion with UA, the UA has submitted documents on 07.07.2020 which were verified in the field and subsequently the proposals were forwarded to DFO, Mancherial on 21.08.2020. Further, again the UA has submitted modified report w.r.t omissions along with documents on 16.11.2020. The documents were verified and the Part-II of the proposals were revised w.r.t field and processed on 02.02.2021. Hence, the delay was due to delay in submission of reports and supporting documents by SCCL at various stages regarding the omissions pointed out by the FDO, Mancherial.

Point No.2 :- The Complete KML file of CA areas which was already carried out in response to this Ministry approval letter dt 23.02.1998 (8.90 ha) and 23.02.1996 (6.2 ha) may be forwarded to this Ministry.

- ❖ **8.96 Ha:-** Compensatory Afforestation land equivalent to the diverted area i.e. 8.96 Ha., was handed over to the then Divisional Forest Officer, Bellampally, on 12.05.1992 and this extent is part of 28.75 Ha., earlier handed over to Forest Department which is situated in Sy.No.170(8.50 Ha) Buddhakalan Village and Sy.No.394(0.46 Ha) in Gurajala Village, Bellampally Forest Division
- ❖ **6.20 Ha:-** In compliance of the condition No.II of the MoEF stage-II letter No.FC(A)16-1/AP/II/MIN, dated:23.02.1996, the Compensatory Afforestation land of 12.40 Ha was handed over to the then Divisional Forest Officer, Bellampally forest division on 12.05.1992. This extent is part of 28.75 Ha., earlier handed over to Forest Department and situated in Sy.No.394 in Gurajala Village and Sy.No.170 in Budakalan village of Bellampally Forest Division.
- ❖ **The Misc CA plantation was raised in the year 2002 & 2003. The inspection report of the Deputy Range Officer, Kerameri is enclosed. The Coordinates of the CA area for 28.75 Ha is as below:**

| S.No | Latitude | Longitude |
|------|----------|-----------|
| 1 | 19.06078 | 79.50559 |
| 2 | 19.05931 | 79.50458 |
| 3 | 19.06092 | 79.50219 |
| 4 | 19.06397 | 79.49928 |
| 5 | 19.06503 | 79.49825 |
| 6 | 19.06600 | 79.49822 |
| 7 | 19.06742 | 79.50119 |
| 8 | 19.06503 | 79.50253 |
| 9 | 19.06203 | 79.50431 |

- ❖ **Plan and supporting documents enclosed alongwith KML File in CD is enclosed.**

Point No.3 :- The Complete Compliance of FRA 2006 may be uploaded in the PARIVESH portal.

- ❖ The Collector and District Magistrate , Mancherial has issued the RoFR certificate in Form-II as required under RoFR Act. The complete compliance of FRA 2006 Gramsabha Resolutions, SDLC and DLC is enclosed.
- ❖ The RoFR certificate in Form-II has been uploaded in the ministry.

Point No.4 :- The CB report uploaded is not countersigned by the concerned DFO in this regard the UA may upload the revised CB report duly countersigned by the Concerned DFO.

- ❖ As desired the Cost Benefit report is submitted by the UA. The DFO/FDO is nowhere concerned about the CB report, it is purely related to the Financial term of SCCL. Hence, the DFO has not counter signed the CB report.
- ❖ The CB report has been uploaded in the portal.

In view of the above, stating all the above facts the State Government are requested to submit the information to GoI, MoEF& CC, New Delhi for consideration of this proposal.

Encl: As above.

Yours faithfully,
Sd/-R.Sobha
Prl. Chief Conservator of Forests.
(Head of Forest Force)

Copy to

The Conservator of Forests & Field Director Project Tiger, Kawal TR, Nirmal and the District Forest Officer, Mancherial and the Forest Divisional Officer, Mancherial.

The General Manager, M/s Singareni Collieries Corporation Limited, Srirampur area for information and he is requested to be available with all necessary documents during inspection.

The Chairman and Managing director, SCCL, Red Hills, PB.No.18, Khairatabad PO, Hyderabad -500004 for information and necessary action .

The Advisor, Forestry, M/s.SCCL, Hyderabad for information and necessary action.

//true copy//


for Principal Chief Conservator of Forests

alaw
10/11/2021

GOVERNMENT OF TELANGANA
FOREST DEPARTMENT

From:
C.P. Vinod Kumar, I.F.S.,
Chief Conservator of Forests,
Field Director Project Tiger,
Kawal Tiger Reserve, Nirmal.

To:
The Principal Chief Conservator of Forests,
(Head of Forests Force),
Aranya Bhavan, Telangana State,
Hyderabad.

Rc. No. 3629/2018/D2, Date: 21-09-2021.

Madam,

Sub:- TSFD -F(C) Act, 1980 – Application for 2nd renewal of Indaram Mining Lease over 929.29 Ha of forest land involving 15.18 Ha for surface use in Compt. Nos. from 699 to 703, 706 to 709 and 711 to 713 in Indaram RF, Mancherial Range of Mancherial forest division in Mancherial District in favour of M/s SCCL – Processed proposals under F(C) Act, 1980 submitted – Additional information sought by GoI – Report submitted – Reg.



FCA 4
Dy.C.F. (IT)

21/9/21

1. The GM, SCCL, SRP Ref. No. SRP/EST/M/3/2018/163, Dt: 28.05.2018.
2. Prl. CCF TS, Hyd, Rc. No. 9982/2018/FCA-1/PS, Dt: 13.06.2018.
3. Prl. CCF TS, Hyd, Rc. No. 9982/2018/FCA-1/PS(i), Dt: 18.08.2018.
4. MOEF & CC Ref. No. 5-2/2017-FC Dt: 28.03.2019.
5. The GM, SCCL, SRP Ref. No. SRP/EST/M/3/2018/73, Dt: 26.02.2020.
6. Prl. CCF TS, Hyd, Rc. No. 9982/2018/FCA-1/PS, Dt: 19.03.2020.
7. Prl. CCF TS, Hyd, Rc. No. 9982/2018/FCA-1/PS(i), Dt: 10.06.2020.
8. Prl. CCF TS, Hyd, Rc. No. 9982/2018/FCA-1/PS, Dt: 11.09.2020.
9. CCF & FDPT, KTR, Nirmal Rc. No. 3629/2018/D2, Dt: 20.02.2021.
10. Prl. CCF TS, Hyd, Rc. No. 9982/2018/FCA-4, Dt: 26.03.2021.
11. GoI, MoEF&CC, New Delhi F. No.8-01/2000-FC(Vol) Dt: 11.08.2021.
12. Prl. CCF TS, Hyd, Rc. No. 9982/2018/FCA-4, Dt: 17.08.2021 and on email Dt: 13.09.2021.
13. FDO, Mancherial Rc. No. 4137/2018/F3, Dt: 15.09.2021.
14. DFO, Mancherial Rc. No. 2965/2018/D5, Dt: 15.09.2021.

In compliance to the instructions issued vide reference 12th cited above, it is submitted that, the District Forest Officer, Mancherial vide ref. 14th cited has submitted the additional information as follows;

| Sl No. | Information / clarification called for by GoI | Reply by the District Forest Officer, Mancherial |
|--------|--|---|
| 1 | The present lease period expired on 23.07.2020 but the State Government has submitted the proposals on 29.06.2021 in this regard the State Government to submit the valid reasons for delay in submission of proposals for 2 nd renewal. Further the status of mining work over Forest Land after expiry of lease period in may kindly be provided. | The proposals have been submitted by the U/A to PCCF, TS, Hyd on 23.07.2018, which were forwarded to FDO, Mancherial and received in this office on 18.08.2018. The Forest Range Officer, Mancherial have noticed violation of FCA by U/A during his field inspection and reported to FDO, Mancherial. For processing the proposals the FDO, Mancherial has issued several notices to U/A for omissions noticed w.r.t., violations in field and requested to furnish clarification and supporting documents. But there was no response by the U/A for a long period. However, after much persuasion with U/A, the U/A has submitted documents on 07.07.2020 which were verified in the field and subsequently the proposals were forwarded to DFO, Mancherial on 21.08.2020. Further again the U/A has submitted modified report with respect to omissions along with documents on 16.11.2020. Subsequently, the documents were verified and the part-II of proposals were revised with reference to field and processed on 02.02.2021. Hence the delay was due to delay in submission of reports and supporting documents by U/A regarding the omissions pointed out by the FDO, Mancherial. As regard to the status of mining works over forest land, after expiry of lease period in May, the information shall be furnished by U/A. |

| 2 | The complete KML file of CA areas which was already carried out in response to this Ministry approval letter Date.23.02.1998 (8.9 Ha) and 23.02.1996 (6.2 Ha) may be forward to this Ministry. | <p>The NFL-CA areas for diversion of 8.98 Ha and 6.2 Ha (approved vide MoEF, Dt.23.02.1998 and 23.02.1996 respectively) were handed over in Bellampally Division. In Sy.No.170/1 of Budakalan and Sy.No.394 of Gurjala an area of 28.75 Ha were handed over for raising CA plantation (documents enclosed). The CA plantation was raised in the year 2002 & 2003 (Inspection report of Dy.R.O., Kerameri enclosed). The coordinates of KML file of CA area for 28.75 Ha is as below:</p> <table border="1" data-bbox="820 887 1388 1209"> <thead> <tr> <th>St. No.</th> <th>Lat</th> <th>Long</th> <th>St.</th> <th>Bearing (degrees)</th> <th>Distance (Mtr)</th> </tr> </thead> <tbody> <tr> <td>1</td> <td>19.06078</td> <td>79.50559</td> <td>1-2</td> <td>215° 00'</td> <td>196</td> </tr> <tr> <td>2</td> <td>19.05931</td> <td>79.50458</td> <td>2-3</td> <td>303° 30'</td> <td>312</td> </tr> <tr> <td>3</td> <td>19.06092</td> <td>79.50219</td> <td>3-4</td> <td>321° 10'</td> <td>456</td> </tr> <tr> <td>4</td> <td>19.06397</td> <td>79.49928</td> <td>4-5</td> <td>317° 50'</td> <td>156</td> </tr> <tr> <td>5</td> <td>19.06503</td> <td>79.49825</td> <td>5-6</td> <td>356° 50'</td> <td>108</td> </tr> <tr> <td>6</td> <td>19.06600</td> <td>79.49822</td> <td>6-7</td> <td>65° 20'</td> <td>350</td> </tr> <tr> <td>7</td> <td>19.06742</td> <td>79.50119</td> <td>7-8</td> <td>153° 00'</td> <td>302</td> </tr> <tr> <td>8</td> <td>19.06503</td> <td>79.50253</td> <td>8-9</td> <td>153° 00'</td> <td>378</td> </tr> <tr> <td>9</td> <td>19.06203</td> <td>79.50431</td> <td>9-1</td> <td>135° 30'</td> <td>198</td> </tr> </tbody> </table> <p>The proposals for notification of NFL CA area for 28.75 Ha as Bellampalli Extension-III U/s 24 of AP Forest Act.</p> | St. No. | Lat | Long | St. | Bearing (degrees) | Distance (Mtr) | 1 | 19.06078 | 79.50559 | 1-2 | 215° 00' | 196 | 2 | 19.05931 | 79.50458 | 2-3 | 303° 30' | 312 | 3 | 19.06092 | 79.50219 | 3-4 | 321° 10' | 456 | 4 | 19.06397 | 79.49928 | 4-5 | 317° 50' | 156 | 5 | 19.06503 | 79.49825 | 5-6 | 356° 50' | 108 | 6 | 19.06600 | 79.49822 | 6-7 | 65° 20' | 350 | 7 | 19.06742 | 79.50119 | 7-8 | 153° 00' | 302 | 8 | 19.06503 | 79.50253 | 8-9 | 153° 00' | 378 | 9 | 19.06203 | 79.50431 | 9-1 | 135° 30' | 198 |
|---------|--|--|---------|-------------------|----------------|-----|-------------------|----------------|---|----------|----------|-----|----------|-----|---|----------|----------|-----|----------|-----|---|----------|----------|-----|----------|-----|---|----------|----------|-----|----------|-----|---|----------|----------|-----|----------|-----|---|----------|----------|-----|---------|-----|---|----------|----------|-----|----------|-----|---|----------|----------|-----|----------|-----|---|----------|----------|-----|----------|-----|
| St. No. | Lat | Long | St. | Bearing (degrees) | Distance (Mtr) | | | | | | | | | | | | | | | | | | | | | | | | | | | | | | | | | | | | | | | | | | | | | | | | | | | | | | | | | |
| 1 | 19.06078 | 79.50559 | 1-2 | 215° 00' | 196 | | | | | | | | | | | | | | | | | | | | | | | | | | | | | | | | | | | | | | | | | | | | | | | | | | | | | | | | | |
| 2 | 19.05931 | 79.50458 | 2-3 | 303° 30' | 312 | | | | | | | | | | | | | | | | | | | | | | | | | | | | | | | | | | | | | | | | | | | | | | | | | | | | | | | | | |
| 3 | 19.06092 | 79.50219 | 3-4 | 321° 10' | 456 | | | | | | | | | | | | | | | | | | | | | | | | | | | | | | | | | | | | | | | | | | | | | | | | | | | | | | | | | |
| 4 | 19.06397 | 79.49928 | 4-5 | 317° 50' | 156 | | | | | | | | | | | | | | | | | | | | | | | | | | | | | | | | | | | | | | | | | | | | | | | | | | | | | | | | | |
| 5 | 19.06503 | 79.49825 | 5-6 | 356° 50' | 108 | | | | | | | | | | | | | | | | | | | | | | | | | | | | | | | | | | | | | | | | | | | | | | | | | | | | | | | | | |
| 6 | 19.06600 | 79.49822 | 6-7 | 65° 20' | 350 | | | | | | | | | | | | | | | | | | | | | | | | | | | | | | | | | | | | | | | | | | | | | | | | | | | | | | | | | |
| 7 | 19.06742 | 79.50119 | 7-8 | 153° 00' | 302 | | | | | | | | | | | | | | | | | | | | | | | | | | | | | | | | | | | | | | | | | | | | | | | | | | | | | | | | | |
| 8 | 19.06503 | 79.50253 | 8-9 | 153° 00' | 378 | | | | | | | | | | | | | | | | | | | | | | | | | | | | | | | | | | | | | | | | | | | | | | | | | | | | | | | | | |
| 9 | 19.06203 | 79.50431 | 9-1 | 135° 30' | 198 | | | | | | | | | | | | | | | | | | | | | | | | | | | | | | | | | | | | | | | | | | | | | | | | | | | | | | | | | |
| 3 | The complete compliance of FRA 2006 may be uploaded in the PARIVESH portal. | Action to be taken by the U/A. | | | | | | | | | | | | | | | | | | | | | | | | | | | | | | | | | | | | | | | | | | | | | | | | | | | | | | | | | | | | |
| 4 | The CB report uploaded is not counter signed by the DFO. In this regard the U/A may upload the revised CB report duly counter signed by the concerned DFO. | This office has requested the U/A to submit CB report for counter sign by FDO, Mancherial vide this office Rc.No.4137/2018-F7(B), Dt.14.09.2021. It shall be submitted soon after the receipt from the U/A. | | | | | | | | | | | | | | | | | | | | | | | | | | | | | | | | | | | | | | | | | | | | | | | | | | | | | | | | | | | | |

The report of the District Forest Officer, Mancherial and the Forest Divisional Officer, Mancherial and the connected documents are enclosed herewith for kind perusal.

This is submitted for favour of kind information and necessary action.

Encl: (As above)

Yours faithfully,
Sd/-
Chief Conservator of Forests &
Field Director Project Tiger,
Kawal Tiger Reserve, Nirmal.

Copy to the District Forest Officer, Mancherial and Forest Divisional Officer, Mancherial for information. They are requested to submit information on the status & condition of said CA plantations in (5) days.

//T.C.B.O//


MANAGER

GOVERNMENT OF TELANGANA
FOREST DEPARTMENT



From
Shivani Dogra ,I.F.S.,
District Forest Officer,
MANCHERIAL.

To
The Chief Conservator of Forests,
Field Director Project Tiger,
NIRMAL 504 106
KTR Nirmal

Re.No. 2965/2018/D5, Dt. 15.09.2021.

Sir,

Sub: - TS-FCA-Application for 2nd Renewal of Indaram Mining Lease over 929.29 Ha of forest land involving 15.18 Ha for surface use in Compt. Nos. from 699 to 703, 706 to 709 and 711 to 713 in Indaram RF, Mancherial Range of Mancherial Division of Mancherial in favour of M/s SCCL., in Mancherial Forest Division – The PCCF, TS, Hyd has sought certain omissions - Report submitted - Reg.,

- Ref: -
1. PCCF, TS, Hyd Rc.No. 9982/2018/FCA-1/PS(i) Dt.18.08.2018. (Proposal No. FP/PG/Min/3487/2018)
 2. FRO, Mancherial Rc.No. Indaram/Mncl/2018-19 Dt.28.10.2018.
 3. FDO, Mancherial Rc.No. 4137/2018/F3 Dt.19.11.2018 and 18.06.2019.
 4. FDO, Mancherial Rc.No. 4137/2018/F3 Dt.29.11.2018 and 19.06.2019.
 5. SCCL, Srirampur Area Ref. No. SRP/EST/M/3/2018/73 Dt.07.07.2020.
 6. FDO, Mancherial Rc.No.4137/2018/F3 Dt.21.08.2020.
 7. SCCL, Srirampur Area Ref. No. SRP/EST/M/3/2018/238 Dt.05.09.2020.
 11. FDO, Mancherial Rc.No.4137/2018/F3 Dt.12.12.2020.
 12. FDO, Mancherial Rc.No.4137/2018/F3 Dt.02.02.2021.
 13. DFO, Mancherial Rc.No.2965/2018/D5, Dt.12.02.2021.
 14. PCCF, TS, Hyd, Rc.No.9982/2018/FCA-4, Dt.17.08.2021 received through mail on 13.09.2021.
 15. FDO, Mancherial Rc.No.4137/2018/F3 Dt.15.09.2021.

In compliance to the instructions issued vide reference 14th cited, it is submitted that, the Forest Divisional Officer, Mancherial has submitted the additional information on following points:

| Sl. No. | Omissions pointed out by the PCCF, TS, Hyd. | Reply |
|---------|--|---|
| 1 | The present lease period expired on 23.07.2020 but the State Government has submitted the proposals on 29.06.2021 in this regard the State Government to submit the valid reasons for delay in submission of proposals for 2 nd renewal. Further the status of mining work over Forest Land after expiry of lease period in may kindly be provided. | The proposals have been submitted by the U/A to PCCF, TS, Hyd on 23.07.2018, which were forwarded to FDO, Mancherial and received in this office on 18.08.2018. The Forest Range Officer, Mancherial have noticed violation of FCA by U/A during his field inspection and reported to FDO, Mancherial. For processing the proposals the FDO, Mancherial has issued several notices to U/A for omissions noticed w.r.t., violations in field and requested to furnish clarification and supporting documents. But there was no response by the U/A for a long period. However, after much persuasion with U/A, the U/A has submitted documents on 07.07.2020 which were verified in the field and subsequently the proposals were forwarded to DFO, Mancherial on 21.08.2020. Further again the U/A has submitted modified report with respect to omissions along with documents on 16.11.2020. Subsequently, the documents were verified and the part-II of proposals were revised with reference to field and processed on 02.02.2021. Hence the delay was due to delay in submission of reports and supporting documents by U/A regarding the omissions pointed out by the FDO, Mancherial. As regard to the status of mining works over forest land , after expiry of lease period in May, the information shall be furnished by U/A. |

| 2 | The complete KML file of CA areas which was already carried out in response to this Ministry approval letter Date.23.02.1998 (8.9 Ha) and 23.02.1996 (6.2 Ha) may be forward to this Ministry. | <p>The NFL-CA areas for diversion of 8.98 Ha and 6.2 Ha (approved vide MoEF, Dt.23.02.1998 and 23.02.1996 respectively) were handed over in Bellampally Division. In Sy.No.170/1 of Budakalan and Sy.No.394 of Gurjala an area of 28.75 Ha were handed over for raising CA plantation (documents enclosed). The CA plantation was raised in the year 2002 & 2003 (Inspection report of Dy.R.O Kerameri enclosed). The coordinates of KML file of CA area for 28.75 Ha is as below:</p> <table border="1" data-bbox="727 567 1398 951"> <thead> <tr> <th>St. No.</th> <th>Lat</th> <th>Long</th> <th>St.</th> <th>Bearing (degrees)</th> <th>Distance (Mtr)</th> </tr> </thead> <tbody> <tr><td>1</td><td>19.06078</td><td>79.50559</td><td>1-2</td><td>215° 00'</td><td>196</td></tr> <tr><td>2</td><td>19.05931</td><td>79.50458</td><td>2-3</td><td>303° 30'</td><td>312</td></tr> <tr><td>3</td><td>19.06092</td><td>79.50219</td><td>3-4</td><td>321° 10'</td><td>456</td></tr> <tr><td>4</td><td>19.06397</td><td>79.49928</td><td>4-5</td><td>317° 50'</td><td>156</td></tr> <tr><td>5</td><td>19.06503</td><td>79.49825</td><td>5-6</td><td>356° 50'</td><td>108</td></tr> <tr><td>6</td><td>19.06600</td><td>79.49822</td><td>6-7</td><td>65° 20'</td><td>350</td></tr> <tr><td>7</td><td>19.06742</td><td>79.50119</td><td>7-8</td><td>153° 00'</td><td>302</td></tr> <tr><td>8</td><td>19.06503</td><td>79.50253</td><td>8-9</td><td>153° 00'</td><td>378</td></tr> <tr><td>9</td><td>19.06203</td><td>79.50431</td><td>9-1</td><td>135° 30'</td><td>198</td></tr> </tbody> </table> <p>The proposals for notification of NFL CA area for 28.75 Ha as Bellampalli Extension-III U/s 24 of AP Forest Act.</p> | St. No. | Lat | Long | St. | Bearing (degrees) | Distance (Mtr) | 1 | 19.06078 | 79.50559 | 1-2 | 215° 00' | 196 | 2 | 19.05931 | 79.50458 | 2-3 | 303° 30' | 312 | 3 | 19.06092 | 79.50219 | 3-4 | 321° 10' | 456 | 4 | 19.06397 | 79.49928 | 4-5 | 317° 50' | 156 | 5 | 19.06503 | 79.49825 | 5-6 | 356° 50' | 108 | 6 | 19.06600 | 79.49822 | 6-7 | 65° 20' | 350 | 7 | 19.06742 | 79.50119 | 7-8 | 153° 00' | 302 | 8 | 19.06503 | 79.50253 | 8-9 | 153° 00' | 378 | 9 | 19.06203 | 79.50431 | 9-1 | 135° 30' | 198 |
|---------|--|--|---------|-------------------|----------------|-----|-------------------|----------------|---|----------|----------|-----|----------|-----|---|----------|----------|-----|----------|-----|---|----------|----------|-----|----------|-----|---|----------|----------|-----|----------|-----|---|----------|----------|-----|----------|-----|---|----------|----------|-----|---------|-----|---|----------|----------|-----|----------|-----|---|----------|----------|-----|----------|-----|---|----------|----------|-----|----------|-----|
| St. No. | Lat | Long | St. | Bearing (degrees) | Distance (Mtr) | | | | | | | | | | | | | | | | | | | | | | | | | | | | | | | | | | | | | | | | | | | | | | | | | | | | | | | | | |
| 1 | 19.06078 | 79.50559 | 1-2 | 215° 00' | 196 | | | | | | | | | | | | | | | | | | | | | | | | | | | | | | | | | | | | | | | | | | | | | | | | | | | | | | | | | |
| 2 | 19.05931 | 79.50458 | 2-3 | 303° 30' | 312 | | | | | | | | | | | | | | | | | | | | | | | | | | | | | | | | | | | | | | | | | | | | | | | | | | | | | | | | | |
| 3 | 19.06092 | 79.50219 | 3-4 | 321° 10' | 456 | | | | | | | | | | | | | | | | | | | | | | | | | | | | | | | | | | | | | | | | | | | | | | | | | | | | | | | | | |
| 4 | 19.06397 | 79.49928 | 4-5 | 317° 50' | 156 | | | | | | | | | | | | | | | | | | | | | | | | | | | | | | | | | | | | | | | | | | | | | | | | | | | | | | | | | |
| 5 | 19.06503 | 79.49825 | 5-6 | 356° 50' | 108 | | | | | | | | | | | | | | | | | | | | | | | | | | | | | | | | | | | | | | | | | | | | | | | | | | | | | | | | | |
| 6 | 19.06600 | 79.49822 | 6-7 | 65° 20' | 350 | | | | | | | | | | | | | | | | | | | | | | | | | | | | | | | | | | | | | | | | | | | | | | | | | | | | | | | | | |
| 7 | 19.06742 | 79.50119 | 7-8 | 153° 00' | 302 | | | | | | | | | | | | | | | | | | | | | | | | | | | | | | | | | | | | | | | | | | | | | | | | | | | | | | | | | |
| 8 | 19.06503 | 79.50253 | 8-9 | 153° 00' | 378 | | | | | | | | | | | | | | | | | | | | | | | | | | | | | | | | | | | | | | | | | | | | | | | | | | | | | | | | | |
| 9 | 19.06203 | 79.50431 | 9-1 | 135° 30' | 198 | | | | | | | | | | | | | | | | | | | | | | | | | | | | | | | | | | | | | | | | | | | | | | | | | | | | | | | | | |
| 3 | The complete compliance of FRA 2006 may be uploaded in the PARIVESH portal. | Action to be taken by the U/A. | | | | | | | | | | | | | | | | | | | | | | | | | | | | | | | | | | | | | | | | | | | | | | | | | | | | | | | | | | | | |
| 4 | The CB report uploaded is not counter signed by the DFO. In this regard the U/A may upload the revised CB report duly counter signed by the concerned DFO. | This office has requested the U/A to submit CB report for counter sign by FDO, Mancherial vide this office Re.No.4137/2018-F7(B), Dt.14.09.2021. It shall be submitted soon after the receipt from the U/A. | | | | | | | | | | | | | | | | | | | | | | | | | | | | | | | | | | | | | | | | | | | | | | | | | | | | | | | | | | | | |

This is submitted for favour of kind information.


Yours faithfully,

Sd/- District Forest Officer,
Mancherial.

Copy submitted to the Principal Chief Conservator of Forests (HoFF), TS, Hyderabad for favour of kind information.

Copy submitted to the Principal Chief Conservator of Forests (FCA), TS, Hyderabad for favour of kind information.


Sd/- District Forest Officer,
Mancherial.

// T.C.R.O. //

 Superintendent.
 15/9/2021

GOVERNMENT OF TELANGANA
FOREST DEPARTMENT

From
Sri Vinay Kumar Sahu, A.C.F.,
Forest Divisional Officer,
MANCHERIAL.

To
The District Forest Officer,
MANCHERIAL.



Rc.No.4137/2018- F7(B). Dated.15.09.2021.

Madam,

Sub: - TS-FCA-Application for 2nd Renewal of Indaram Mining Lease over 929.29 Ha of forest land involving 15.18 Ha for surface use in Compt. Nos. from 699 to 703, 706 to 709 and 711 to 713 in Indaram RF, Mancherial Range of Mancherial Division of Mancherial in favour of M/s SCCL., in Mancherial Forest Division - The PCCF, TS, Hyd has sought certain omissions - Report submitted - Reg.,

- Ref: -
1. PCCF, TS, Hyd Rc.No. 9982/2018/FCA-1/PS(i) Dt.18.08.2018. (Proposal No. FP/PG/Min/3487/2018)
 2. FRO, Mancherial Rc.No. Indaram/Mncl/2018-19 Dt.28.10.2018.
 3. FDO, Mancherial Rc.No. 4137/2018/F3 Dt.19.11.2018 and 18.06.2019.
 4. FDO, Mancherial Rc.No. 4137/2018/F3 Dt.29.11.2018 and 19.06.2019.
 5. SCCL, Srirampur Area Ref. No. SRP/EST/M/3/2018/73 Dt.07.07.2020.
 6. FDO, Mancherial Rc.No.4137/2018/F3 Dt.21.08.2020.
 7. SCCL, Srirampur Area Ref. No. SRP/EST/M/3/2018/238 Dt.05.09.2020.
 11. FDO, Mancherial Rc.No.4137/2018/F3 Dt.12.12.2020.
 12. FDO, Mancherial Rc.No.4137/2018/F3 Dt.02.02.2021.
 13. DFO, Mancherial Rc.No.2965/2018/D5, Dt.12.02.2021.
 14. PCCF, TS, Hyd, Rc.No.9982/2018/FCA-4, Dt.17.08.2021 received through mail on 13.09.2021.

In compliance to the instructions issued vide reference 14th cited, I am herewith submitting the additional information on following points;

| Sl. No. | Omissions pointed out by the PCCF, TS, Hyd. | Reply |
|---------|--|--|
| 1 | The present lease period expired on 23.07.2020 but the State Government has submitted the proposals on 29.06.2021 in this regard the State Government to submit the valid reasons for delay in submission of proposals for 2 nd renewal. Further the status of mining work over Forest Land after expiry of lease period in may kindly be provided. | The proposals have been submitted by the U/A to PCCF, TS, Hyd on 23.07.2018, which were forwarded to FDO, Mancherial and received in this office on 18.08.2018. The Forest Range Officer, Mancherial have noticed violation of FCA by U/A during his field inspection and reported to FDO, Mancherial. For processing the proposals the FDO, Mancherial has issued several notices to U/A for omissions noticed w.r.t., violations in field and requested to furnish clarification and supporting documents. But there was no response by the U/A for a long period. However, after much persuasion with U/A, the U/A has submitted documents on 07.07.2020 which were verified in the field and subsequently the proposals were forwarded to DFO, Mancherial on 21.08.2020. Further again the U/A has submitted modified report with respect to omissions along with documents on 16.11.2020. Subsequently, the documents were verified and the part-II of proposals were revised with reference to field and processed on 02.02.2021. Hence the delay was due to delay in submission of reports and supporting documents by U/A regarding the omissions pointed out by the FDO, Mancherial. As |

| | | regard to the status of mining works over forest land, after expiry of lease period in May, the information shall be furnished by U/A. | | | | | | | | | | | | | | | | | | | | | | | | | | | | | | | | | | | | | | | | | | | | | | | | | | | | | | | | | | | | |
|---------|--|---|---------|-------------------|----------------|-----|-------------------|----------------|---|----------|----------|-----|----------|-----|---|----------|----------|-----|----------|-----|---|----------|----------|-----|----------|-----|---|----------|----------|-----|----------|-----|---|----------|----------|-----|----------|-----|---|----------|----------|-----|---------|-----|---|----------|----------|-----|----------|-----|---|----------|----------|-----|----------|-----|---|----------|----------|-----|----------|-----|
| 2 | The complete KML file of CA areas which was already carried out in response to this Ministry approval letter Date.23.02.1998 (8.9 Ha) and 23.02.1996 (6.2 Ha) may be forward to this Ministry. | <p>The NFL-CA areas for diversion of 8.98 Ha and 6.2 Ha (approved vide MoEF, Dt.23.02.1998 and 23.02.1996 respectively) were handed over in Bellampally Division. In Sy.No.170/1 of Budakalan and Sy.No.394 of Gurjala an area of 28.75 Ha were handed over for raising CA plantation (documents enclosed). The CA plantation was raised in the year 2002 & 2003 (Inspection report of Dy.R.O Kerameri enclosed). The coordinates of KML file of CA area for 28.75 Ha is as below:</p> <table border="1"> <thead> <tr> <th>St. No.</th> <th>Lat</th> <th>Long</th> <th>St.</th> <th>Bearing (degrees)</th> <th>Distance (Mtr)</th> </tr> </thead> <tbody> <tr> <td>1</td> <td>19.06078</td> <td>79.50559</td> <td>1-2</td> <td>215° 00'</td> <td>196</td> </tr> <tr> <td>2</td> <td>19.05931</td> <td>79.50458</td> <td>2-3</td> <td>303° 30'</td> <td>312</td> </tr> <tr> <td>3</td> <td>19.06092</td> <td>79.50219</td> <td>3-4</td> <td>321° 10'</td> <td>456</td> </tr> <tr> <td>4</td> <td>19.06397</td> <td>79.49928</td> <td>4-5</td> <td>317° 50'</td> <td>156</td> </tr> <tr> <td>5</td> <td>19.06503</td> <td>79.49825</td> <td>5-6</td> <td>356° 50'</td> <td>108</td> </tr> <tr> <td>6</td> <td>19.06600</td> <td>79.49822</td> <td>6-7</td> <td>65° 20'</td> <td>350</td> </tr> <tr> <td>7</td> <td>19.06742</td> <td>79.50119</td> <td>7-8</td> <td>153° 00'</td> <td>302</td> </tr> <tr> <td>8</td> <td>19.06503</td> <td>79.50253</td> <td>8-9</td> <td>153° 00'</td> <td>378</td> </tr> <tr> <td>9</td> <td>19.06203</td> <td>79.50431</td> <td>9-1</td> <td>135° 30'</td> <td>198</td> </tr> </tbody> </table> <p>The proposals for notification of NFL CA area for 28.75 Ha as Bellampalli Extension-III U/s 24 of AP Forest Act is under process.</p> | St. No. | Lat | Long | St. | Bearing (degrees) | Distance (Mtr) | 1 | 19.06078 | 79.50559 | 1-2 | 215° 00' | 196 | 2 | 19.05931 | 79.50458 | 2-3 | 303° 30' | 312 | 3 | 19.06092 | 79.50219 | 3-4 | 321° 10' | 456 | 4 | 19.06397 | 79.49928 | 4-5 | 317° 50' | 156 | 5 | 19.06503 | 79.49825 | 5-6 | 356° 50' | 108 | 6 | 19.06600 | 79.49822 | 6-7 | 65° 20' | 350 | 7 | 19.06742 | 79.50119 | 7-8 | 153° 00' | 302 | 8 | 19.06503 | 79.50253 | 8-9 | 153° 00' | 378 | 9 | 19.06203 | 79.50431 | 9-1 | 135° 30' | 198 |
| St. No. | Lat | Long | St. | Bearing (degrees) | Distance (Mtr) | | | | | | | | | | | | | | | | | | | | | | | | | | | | | | | | | | | | | | | | | | | | | | | | | | | | | | | | | |
| 1 | 19.06078 | 79.50559 | 1-2 | 215° 00' | 196 | | | | | | | | | | | | | | | | | | | | | | | | | | | | | | | | | | | | | | | | | | | | | | | | | | | | | | | | | |
| 2 | 19.05931 | 79.50458 | 2-3 | 303° 30' | 312 | | | | | | | | | | | | | | | | | | | | | | | | | | | | | | | | | | | | | | | | | | | | | | | | | | | | | | | | | |
| 3 | 19.06092 | 79.50219 | 3-4 | 321° 10' | 456 | | | | | | | | | | | | | | | | | | | | | | | | | | | | | | | | | | | | | | | | | | | | | | | | | | | | | | | | | |
| 4 | 19.06397 | 79.49928 | 4-5 | 317° 50' | 156 | | | | | | | | | | | | | | | | | | | | | | | | | | | | | | | | | | | | | | | | | | | | | | | | | | | | | | | | | |
| 5 | 19.06503 | 79.49825 | 5-6 | 356° 50' | 108 | | | | | | | | | | | | | | | | | | | | | | | | | | | | | | | | | | | | | | | | | | | | | | | | | | | | | | | | | |
| 6 | 19.06600 | 79.49822 | 6-7 | 65° 20' | 350 | | | | | | | | | | | | | | | | | | | | | | | | | | | | | | | | | | | | | | | | | | | | | | | | | | | | | | | | | |
| 7 | 19.06742 | 79.50119 | 7-8 | 153° 00' | 302 | | | | | | | | | | | | | | | | | | | | | | | | | | | | | | | | | | | | | | | | | | | | | | | | | | | | | | | | | |
| 8 | 19.06503 | 79.50253 | 8-9 | 153° 00' | 378 | | | | | | | | | | | | | | | | | | | | | | | | | | | | | | | | | | | | | | | | | | | | | | | | | | | | | | | | | |
| 9 | 19.06203 | 79.50431 | 9-1 | 135° 30' | 198 | | | | | | | | | | | | | | | | | | | | | | | | | | | | | | | | | | | | | | | | | | | | | | | | | | | | | | | | | |
| 3 | The complete compliance of FRA 2006 may be uploaded in the PARIVESH portal. | Action to be taken by the U/A. | | | | | | | | | | | | | | | | | | | | | | | | | | | | | | | | | | | | | | | | | | | | | | | | | | | | | | | | | | | | |
| 4 | The CB report uploaded is not counter signed by the DFO. In this regard the U/A may upload the revised CB report duly counter signed by the concerned DFO. | This office has requested the U/A to submit CB report for counter sign by FDO, Mancherial vide this office Rc.No.4137/2018- F7(B), Dt.14.09.2021. It shall be submitted soon after the receipt from the U/A. | | | | | | | | | | | | | | | | | | | | | | | | | | | | | | | | | | | | | | | | | | | | | | | | | | | | | | | | | | | | |

This is submitted for favour of kind information and necessary action.

Yours faithfully,

Encl; (A/a)

[Signature]
Forest Divisional Officer,
Mancherial.

Copy submitted to the Principal Chief Conservator of Forests (HoFF), TS, Hyderabad for favour of kind information.

Copy submitted to the Principal Chief Conservator of Forests (FCA), TS, Hyderabad for favour of kind information.

Copy submitted to the Chief Conservator of Forests/Field Director Project Tiger, Kawal Tiger Reserve, Nirmal for favour of kind information.

Copy to General Manager, SCCL., Ltd., Srirampur for information and necessary action.

[Signature]
Forest Divisional Officer,
Mancherial.

FOREST DEPARTMENT

147

From
Sri R.M. Dobriyal, I.F.S.,
Divisional Forest Officer,
BELLAMPALLY.

To
The General Manager,
The Singareni Collieries Company
Limited,
BELLAMPALLY.

Re. No. 1055/2001-S4:Dt:27.5.2001.

Sir,

Sub:- Diversion of RF areas in Mancherial Division
area - CA area 49.75 Ha. adjusted in Bellam-
pally Forest Division area - Reg.

Ref:- G.M., SCC.Ltd., Bpl., Lr.No.Estates/Bpa/34-4/209,
dated 23.05.2001.

With reference to your letter cited above, it is
informed that the total 49.75 Ha. C.A. area 21.00 Ha. at
Rallapet 28.75 Ha. at Budakalan & Gurijala (Vgs.) has already
been distributed for the following projects as follows:-

| Name of the Project | CA area adjusted at | |
|--|-------------------------------|---|
| | Rallapet 21.00Ha. Plot. | Budakalan & Gurijala 28.75Ha. Plot. |
| 1. Diversion of 8.96 Ha. RF area for RK-New Tech in Indaram RF in Mancherial Division. | 0.87 | 8.96 Ha. |
| 2. Diversion of 12.50 Ha. RF area for Goleti-3 Mine entries and approach road in Rebbena RF in Bella pally Division. | 12.50 Ha. | - |
| 3. Diversion of 6.20 Ha. (6.20x 2 = 12.40 Ha.) RF area for RK-8 incline in Indaram RF in Mancherial Division. | - | 12.40 Ha. |
| 4. Diversion of 4.85 Ha. RF area for RK-5B in Indaram RF in Mancherial Division. | 4.85 Ha. | - |
| 5. Diversion of 8.26 Ha. RF area for RK-1A incline in Indaram RF in Mancherial Division. | .. Ha. | 7.39 Ha. |
| 6. Diversion of 2.78 Ha. RF area for KK-3A (KK-5B) in Indaram RF in Mancherial Division. | 2.78 Ha. | - |
| | <u>21.00 Ha.</u> | <u>28.75 Ha.</u> |

Totals: 21.00 + 28.75 Ha. = 49.75 Ha.

Therefore, it is requested to revise the maps as stated
above, the revised maps to this office immediately, to take
further action in this regard. The maps received vide reference
cited are returned herewith.

Encls: (2 Sets)

Yours faithfully,
Sd/-
Divisional Forest Officer.

To
 The Forest Range Officer
Bellempalli

Sir,
 Sub: - F.D. - Bellempalli Ex. III C.A. Plot
 Survey of Boundary line. Report -
 Submitting - 10/5.

- 4

I submit that as per above subject cited
 I am along with Sr J. Thirupathi F.S.O. Surveyed
 Bellempalli Ex. III Block. Surveyed start from station 6
 to station 1 is taken as per field book of magnetic
 bearing and distance.

Hence I continued survey as per field book
 of magnetic bearings and distance. We fixed the
 stations of Bellempalli Ex. III Block and recorded
 all the stations of G.P.S. readings. The details are
 given below.

| Station No. From - To | Magnetic Bearings in Degrees. | Distance in Mts. |
|--------------------------|----------------------------------|---------------------|
| 1 - 2 | 215° - 00" | 196. |
| 2 - 3 | 3° - 30" | 312 |
| 3 - 4 | 311° - 10" | 456 |
| 4 - 5 | 317° - 50" | 156 |
| 5 - 6 | 356° - 50" | 108 |
| 6 - 7 | 65° - 20" | 350 |
| 7 - 8 | 153° - 00" | 302 |
| 8 - 9 | 1° - 3° - 00" | 378 |
| 9 - 1 | 135° - 30" | 198. |

[P.T.O.]

-1497

Details of G.P.S. Readings.

| <u>Station No.</u> | <u>Latitude</u> | <u>Longitude</u> | <u>Boundary pillar</u> |
|--------------------|-----------------|------------------|------------------------|
| 1. | 19° 03. 31 " | 79° 30. 20. 13 " | pillar |
| 2. | 19° 03. 33. 5 " | 79° 30. 16. 5 " | pillar |
| 3. | 19° 03. 39. 3 " | 79° 30. 07. 9 " | - |
| 4. | 19° 03. 50. 3 " | 79° 29. 57. 4 " | pillar |
| 5. | 19° 03. 54. 1 " | 79° 29. 53. 7 " | pillar |
| 6. | 19° 03. 57. 6 " | 79° 29. 53. 6 " | pillar |
| 7. | 19° 04. 02 " | 79° 30. 04. 3 " | - |
| 8. | 19° 03. 54. 1 " | 79° 30. 09. 1 " | pillar |
| 9. | 19° 03. 43. 3 " | 79° 30. 15. 5 " | pillar |

In this block Misc. plantation having in the year 2002-03 species sissoo, Ranju, Babul etc. In this no illegal cultion.

This is for favour of information.

Yours faithfully

Mandharpada

(I.N.V. Pardha Saradhi)

Dy. R.O.

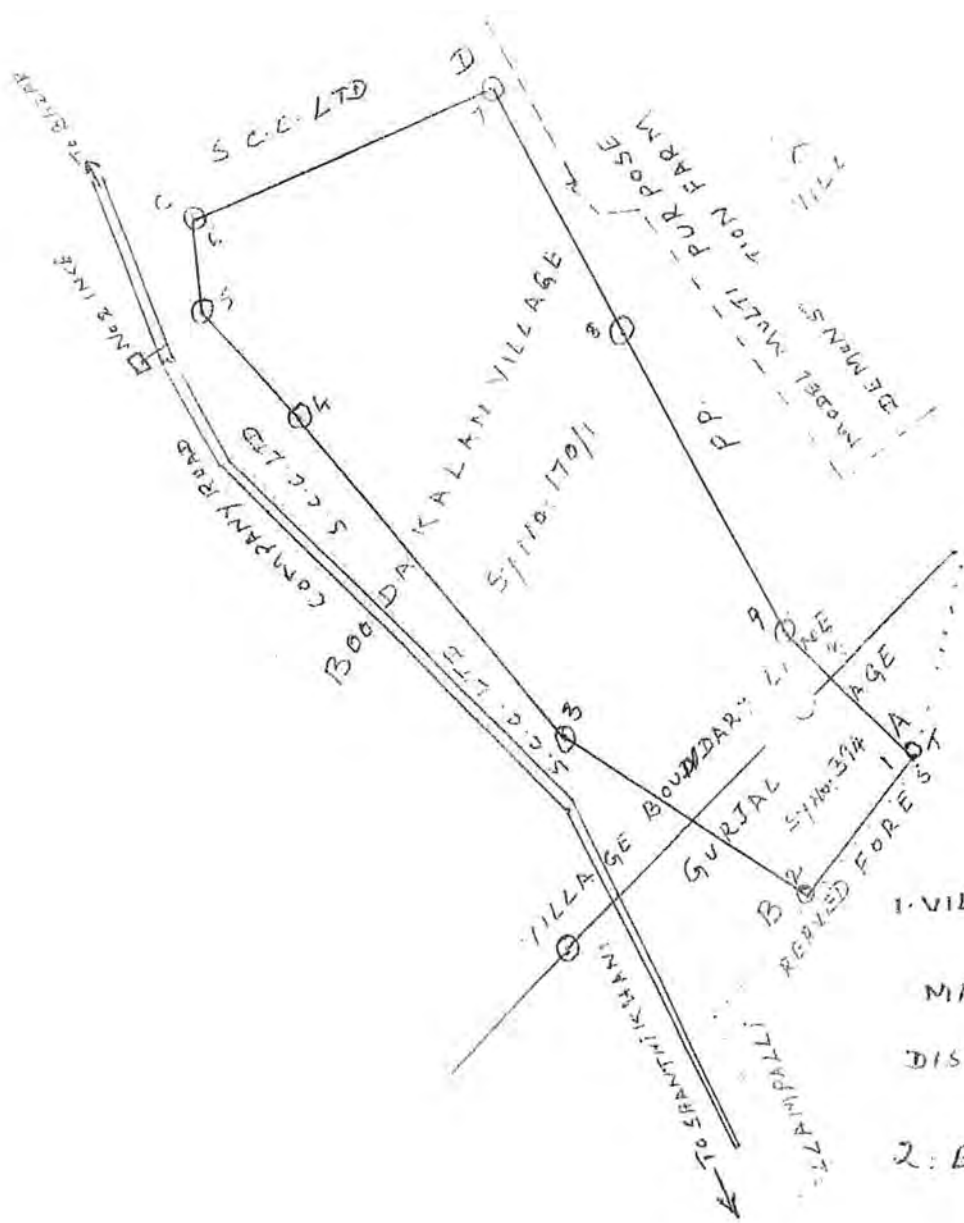
Ker + news

Enclose Map.



691
329
601
006
CO

MAP SHOWING THE BELLAMPALLI EXT. NO: III
 RANGE: BELLAMPALLI DIV. N. BELLAMPALLI
 CIRCLE: ADILABAD



INDEX

1. VILLAGES: BOODKALAN
 GURTAL
 MANDAL: BELLAMPALLI
 DISTRICT: ADILABAD.

2. EXTENT AREA.

| | |
|--------------|------------------|
| SY No: 170/1 | 26.61 HEC |
| SY No: 394 | 2.14 HEC |
| TOTAL | 28.75 HEC |

Mandhapureddy
 (I.N.V. PARDHASARADHI)
 DY R.O.
 BELLAMPALLI

Sri.K.Hanmanth Rao, (By name cover)
 Forest Range Officer,
 Bellampally.



014264

THE SINGARENI COLLIERIES COMPANY LIMITED

(A Government Company)
SRIRAMPUR AREA

Ref.No. SRP/EST/M/3/2021/431

Date: 14.09.2021

✓ To

The Principal Chief Conservator of Forests & Head of Forest Force,
Telangana Forest Department,
Aranya Bhavan
Hyderabad.

Madam,



Sub: Diversion of 2nd renewal of Indaram FC permission for 929.29 Ha of forest land involving 1576 Ha. for surface use in compartment Nos.699 to 703,706 and 709,711 to 713 in Indaram RF, Mancherial Range of Mancherial Forest Division, in favor of M/s Singareni Collieries submission of replies on the ADS raised by the MoEF& CC,GOI, request for forwarding the information-Reg.

FCA

Dy.C.F.(mis)

Ref: 1. District Collector, Mancherial RC. No. D4-A/41/2020, dt:06.09.2020
2. PCCF Hyderabad RC.No.9982/2018/FC4 dtd. 26-03-2021
3. Government of Telangana letter no 13981 /FCA-(1) dt.09.06.2021
4. MOEF&CC.GOI File No File No.8-01/2000-FC(Vol.) dtd.11.08.2021

Kind attention is invited to the reference 4th cited wherein the MOEF&CC,GOI, has sought certain additional information on the proposal submitted for 2nd renewal of the forest permission in Indaram. Accordingly, point wise replies are submitted herewith for your kind perusal and consideration.

i) *The present lease period expired on 23.07.2020, but the state Govt. has submitted the proposal 29.06.2020. In this regard the State Govt. may submit the valid reason for delay in submission of proposal for 2nd renewal. Further, the status of mining work over forest land after expiry of lease period may kindly be provided.*

❖ The Indaram Mining Lease was originally sanctioned by State Govt. vide G.O.Ms.No. 438, dated: 28.05.1979, over an extent of 2900Ha. (29 Sq.Kms) (1070.00Ha. of forest land and 1830.00Ha. of Non Forest land) for a period of 20 years from 29.07.1980.

❖ The 1st renewal of Indaram Mining Lease was sanctioned by MoEF &CC, GOI vide file No. 8-1/2000-FC,dated:28.11.2001 over an extent of 1070Ha. for a period of 20 years from 24.07.2000 to 23.07.2020.

- ❖ SCCL submitted application on 28.05.2018 to the Principal Chief Conservator of Forest & Head of Forest Force, TS for getting the authentication of map for submitting proposal for 2nd renewal of Indaram mining lease for diversion of 929.29Ha. of forest land in Indaram RF, in Mancherial Forest Division in Mancherial District. Chronology of the processing of the renewal proposal is as follows:

| Sl.No. | Date | Description |
|--------|------------|--|
| 1 | 28.05.2018 | General Manager, SRP- verification and authentication of ETS&DGPS raw data submitted to Principal Chief Conservator of Forests, Hyd. |
| 2 | 18.08.2018 | Principal Chief Conservator of Forests, Hyderabad-verification and authentication of ETS&DGPS raw data communication orders and sought clarification on deviation of 140.73Ha. from General Manager SRP and Forest Divisional Officer, Mancherial. |
| 3 | 17.07.2018 | General Manager, SRP- submitted clarification on deviation of 140.73Ha report submitted to the Principal Chief Conservator of Forests, Hyd. |
| 4 | 19.07.2018 | General Manager, SRP 8 sets of Application submitted to the Principal Chief Conservator of Forests , HYD |
| 5 | 19.07.2018 | Forest Divisional Officer, MNCL submitted clarification for 140.73Ha report submitted to the Principal Chief Conservator of Forests, Hyd. |
| 6 | 23.07.2018 | General Manager, SRP- -depositing of DD to the Principal Chief Conservator of Forests, Hyd towards authentication charges. |
| 7 | 18.08.2018 | The Principal Chief Conservator of Forests, Hyderabad Application forwarded to the Forest Divisional Officer, Mancherial for Scrutiny the application along with part-II. |
| 8 | 07.06.2019 | District Forest Officer, Mancherial report called for deviation for 140.73Ha. in Indaram RF to Forest Divisional Officer, Mancherial. |
| 9 | 18.06.2019 | Forest Divisional Officer, Mancherial report called for and to produce the documents by General Manger, SRP. |
| 10 | 28.12.2019 | General Manager SRP, additional information report submitted to the Forest Divisional Officer, Mancherial. |
| 11 | 26.02.2020 | General Manager SRP, requested the Principal Chief Conservator of Forests, Hyd.- for grant of temporary working permission. |
| 12 | 11.06.2020 | The Forest Divisional Officer, Mancherial, report submitted to District Forest Officer, Mancherial. |
| 13 | 07.07.2020 | General Manager, SRP submitted additional information requested the Forest Divisional Officer- requested for forwarding the processed proposal. |
| 14 | 21.08.2020 | Forest Divisional Officer Mancherial, forwarded the proposal to the District Forest Officer Mancherial along with part-II. |
| 15 | 02.09.2020 | The Director Operations requested the PCCF duly submitting clarification on encroachment requested to advise the concerned Field officers to expedite processing of the proposal. |

| | | |
|----|------------|--|
| 16 | 05.09.2020 | General Manager SRP, requested the District Forest Officer to advise the Forest Divisional Officer, Mancherial to modify report about encroachment in part-II. |
| 17 | 16.11.2020 | General Manager, SRP submitted clarification on violations to the District Forest Officer, Mancherial. |
| 18 | 18.11.2020 | General Manager, SRP submitted clarification on violations to the Forest Divisional Officer, Mancherial. |
| 19 | 12.02.2021 | The District Forest Officer, revised part -II and proposal forwarded to the Conservator of Forest, Nirmal. |
| 20 | 20.02.2021 | The Conservator of Forest, Nirmal forwarded the proposal along with part-III to the Principal Chief Conservator of Forests, Hyderabad. |
| 21 | 26.03.2021 | Principal Chief Conservator of Forests, Hyderabad , Hyd. forwarded part-IV and proposal to the Spl Chief Secretary to Government, Hyd. |
| 22 | 29.06.2021 | State Govt., Hyd. forwarded proposal to the Ministry of Environment, Forest and Climate Change, GoI Delhi. |
| 23 | 11.08.2021 | Ministry of Environment, Forest and Climate Change, GoI Delhi.sought clarification from State government. |

As may be seen the SCCL submitted for proposal on 19.07.2018 well before 2 years from the date of expiry of lease. The delays are due to information sought at various stages.

ii) *The complete KML file of CA areas which was already carried out in response to this Ministry approval letter dtd. 23.02.1998(8.90Ha.) and 23.02.1996(6.2Ha.) may be forwarded to this Ministry.*

- ❖ **8.96 Ha.-** Compensatory Afforestation land equivalent to the diverted area i.e. 8.96 Ha., was handed over to the Divisional Forest Officer, Bellampally, forest department on 12.05.1992 and this extent is part of 49.75 Ha., earlier handed over to Forest department which is situated in Sy.No.122/1(8.50Ha.) in Rallapet village and Sy.No.394(0.46Ha.) in Gurajala village, Bellampally Forest Division.(plan along with documents enclosed) (Annexure-I).
- ❖ **6.20 Ha.-** Compensatory Afforestation Land the diverted area i.e. 12.40 Ha., (In compliance of the condition No. II of the MoEF stage - II letter No. FC(A)16-1/AP/II/MIN, dated:23.02.1996) was handed over to the Divisional Forest Officer, Bellampally forest division on 12.05.1992. This extent is part of 49.75 Ha., earlier handed over to Forest department and situated in Sy.No.394 in Gurajala village and Sy.No.170 in Budakalan village of Bellampally Forest division. (plan along with documents enclosed)(Annexure-II).
- ❖ The particular of co-ordinates of the Compensatory Afforestation land details may be obtained from the field officer of the Forest Department. Handing taking over report is enclosed herewith.

iii) *The complete compliance of FRA 2006 may be uploaded in the PARIVESH portal.*

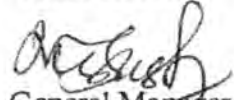
❖ The Chairman of the District level Committee i.e the District Collector, Adilabad, vide reference 1st cited has issued the NOC as required under ROFR Act. The Complete compliance of FRA 2006 Gramasabha Resolutions, SDLC and DLC enclosed (Annexure-III).

iv) *The CB report uploaded is not countersigned by the concerned DFO. In this regard the UA may upload the revised CB Report duly countersigned by the concerned DFO.*

❖ As desired the Cost Benefit reports is enclosed herewith. The Forest Divisional Officer and the District Forest Officer, Mancherial, may be advised to countersign this report for further action. (Annexure-IV).

Hence, it is requested to kindly arrange to submit above information to the Ministry of Environment, Forests & Climate Change, New Delhi through the State Government for obtaining and communicating the renewal orders.

Yours faithfully


General Manager,
Srirampur Area.

CC to:

The Conservator of Forests & FDPT, Kawal Tiger Reserve & Wildlife
Sanctuary, Nirmal
The District Forest Officer, Mancherial
The Forest Divisional Officer, Mancherial
GM(Estates)

ANNEXURE - I - 155

GOVERNMENT OF ANDHRA PRADESH
FOREST DEPARTMENT

From
Sri R.M. Debriyal, I.F.S.,
Divisional Forest Officer,
BELLAMPALLY.

To
The General Manager,
The Singareni Collieries Company
Limited,
BELLAMPALLY.

Rc.No.1055/2001-S4:Dt:27.5.2001.

Sir,

Sub:- Diversion of RF areas in Mancherial Division
area - CA area 49.75 Ha. adjusted in Bellam-
pally Forest Division area - Reg.

Ref:- G.M., SCC, Ltd., Bpl., Lr.No. Estates/Bpa/34-1/2001,
dated 23.05.2001.

With reference to your letter cited above, it is
informed that the total 49.75 Ha. C.A. area 21.00 Ha. at
Rallapet & 28.75 Ha. at Budakalan & Gurijala (Vgs.) has already
been distributed for the following projects as follows:-

| Name of the Project | CA area adjusted at | |
|---|-------------------------------|---|
| | Rallapet 21.00Ha. Plot. | Budakalan & Gurijala 28.75Ha. Plot. |
| 1. Diversion of 8.96 Ha. RF area for RK-New Tech in Indaram RF in Mancherial Division. | - | 8.96 Ha. |
| 2. Diversion of 12.50 Ha. RF area for Goletl-3 Mine entries and approach road in nabena RF in Bellampally Division. | 12.50 Ha. | - |
| 3. Diversion of 6.20 Ha. (6.20x 2 = 12.40 Ha.) RF area for RK-8 incline in Indaram RF in Mancherial Division. | - | 12.40 Ha. |
| 4. Diversion of 4.85 Ha. RF area for RK-5B in Indaram RF in Mancherial Division. | 4.85 Ha. | - |
| 5. Diversion of 8.26 Ha. RF area for RK-1A incline in Indaram RF in Mancherial Division. | 0.87 Ha. | 7.39 Ha. |
| 6. Diversion of 2.78 Ha. RF area for RK-3A (KK-5B) in Indaram RF in Mancherial Division. | 2.78 Ha. | - |
| | 21.00 Ha. | 28.75 Ha. |

Total: 21.00 + 28.75 Ha. = 49.75 Ha.

Therefore, it is requested to revise the maps as stated
above, the revised maps to this office immediately, to take
further action in this regard. The maps received vide reference
cited are returned herewith.

Encl: (2 Sets)

Yours faithfully,
Sd/-
Divisional Forest Officer,
Bellampally.

PTD

The Forest Range Officer
Bellurpalli

Sir,

Sub: F.D. - Bellurpalli Ex. III C.H. Plot
 Survey of Boundary line Report
 Submitting - Reg.

- x -

I submit that as per above submitted to
 I am along with Sir J. Thinupath. F.S.O. surveyed
 Bellurpalli Ex. III Block. Surveyed start from station 6
 to station No. 7 is taken as per field book of magnetic
 bearing and distance.

Hence I continued survey as per field book
 of magnetic bearing and distance. We took the
 all the stations of G.P.S. readings. The data is as
 given below.

| Station No. From - To | Magnetic Bearing in Degree | Distance in Mts |
|--------------------------|-------------------------------|--------------------|
| 1 - 2 | 215° 00" | 176 |
| 2 - 3 | 303° 30" | 312 |
| 3 - 4 | 321° 10" | 456 |
| 4 - 5 | 317° 50" | 156 |
| 5 - 6 | 356° 50" | 108 |
| 6 - 7 | 65° 20" | 350 |
| 7 - 8 | 153° 00" | 302 |
| 8 - 9 | 153° 00" | 378 |
| 9 - 1 | 135° 30" | 198 |

- 152 -

Details of G.P.S. Readings.

| <u>Station No</u> | <u>Latitude</u> | <u>Longitude</u> | <u>Boundary</u> |
|-------------------|-----------------|------------------|-----------------|
| 1. | 19° 03 38.8" | 79° 30 20.13" | pillar |
| 2. | 19° 03 33.5" | 79° 30 16.5" | pillar |
| 3. | 19° 03 39.3" | 79° 30 07.9" | - |
| 4. | 19° 03 50.3" | 79° 29 57.4" | pillar |
| 5. | 19° 03 54.1" | 79° 29 53.7" | pillar |
| 6. | 19° 03 57.6" | 79° 29 53.6" | pillar |
| 7. | 19° 04 02.7" | 79° 30 04.3" | - |
| 8. | 19° 03 54.1" | 79° 30 09.1" | pillar |
| 9. | 19° 03 43.3" | 79° 30 15.5" | pillar |

In this block Misc. plantation bearing for the year 2002-03 species Sissoo, Kango, Babul etc. In this no illegal cultivation.

This is for favour of information.

Yours faithfully

Mandhara

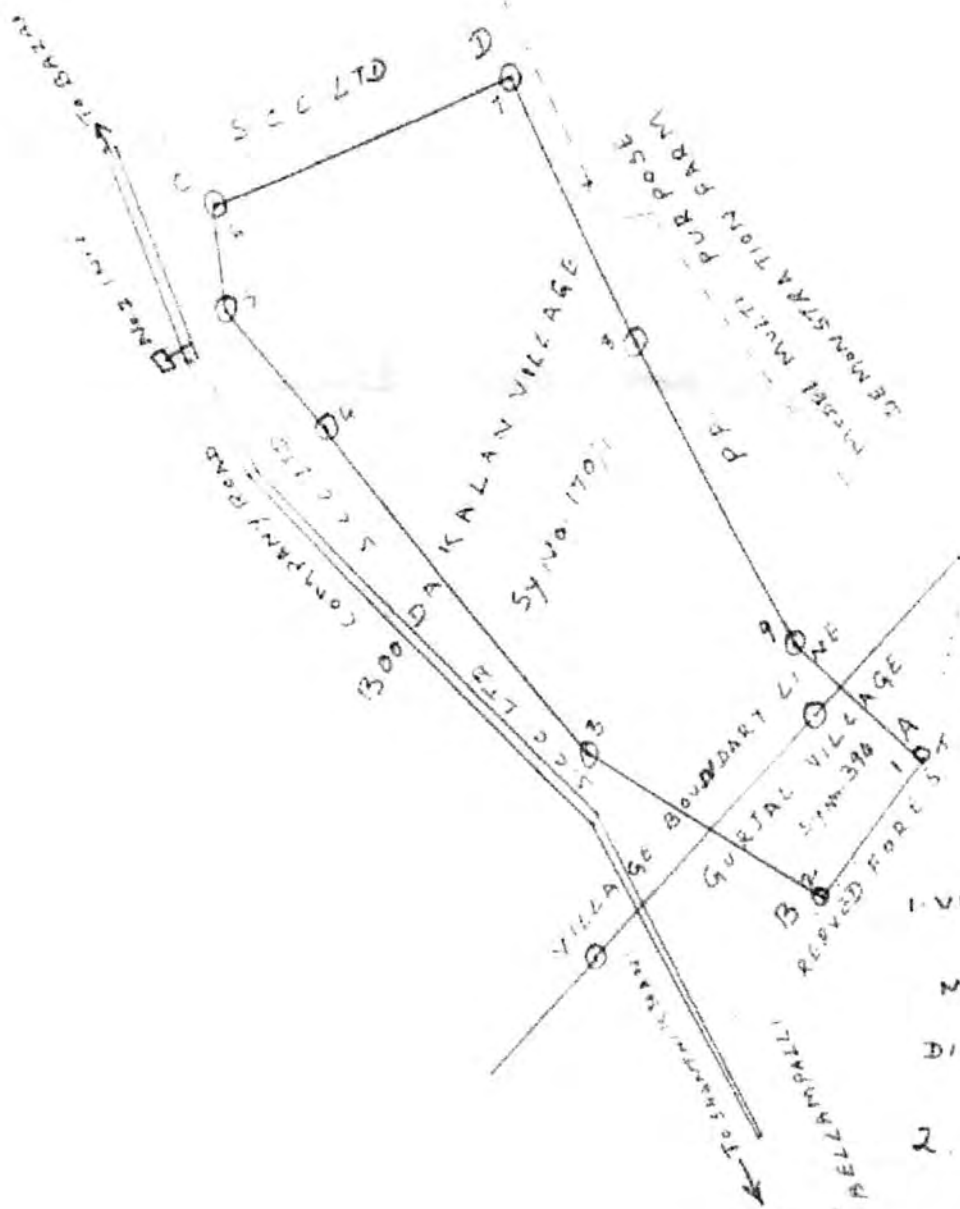
(I.N.V. Pandha Jaiswal)

Dy. D.O.
Kerani

Enclose map

RANGE: BELLAMPALLI DIVISION: BELLAMPALLI
 CIRCLE: ADILABAD

115
 114
 116
 117
 118



INDEX

1. VILLAGES BO. DKALAN
 GURTAL
 MANBAL: BELLAMPALLI
 DISTRICT ADILABAD.

2. EXTENT AREA

| | |
|-------------|------------------|
| SY No 170/1 | 26 61 HEC |
| SY No 394 | 2 14 HEC |
| TOTAL | <u>28 75 HEC</u> |

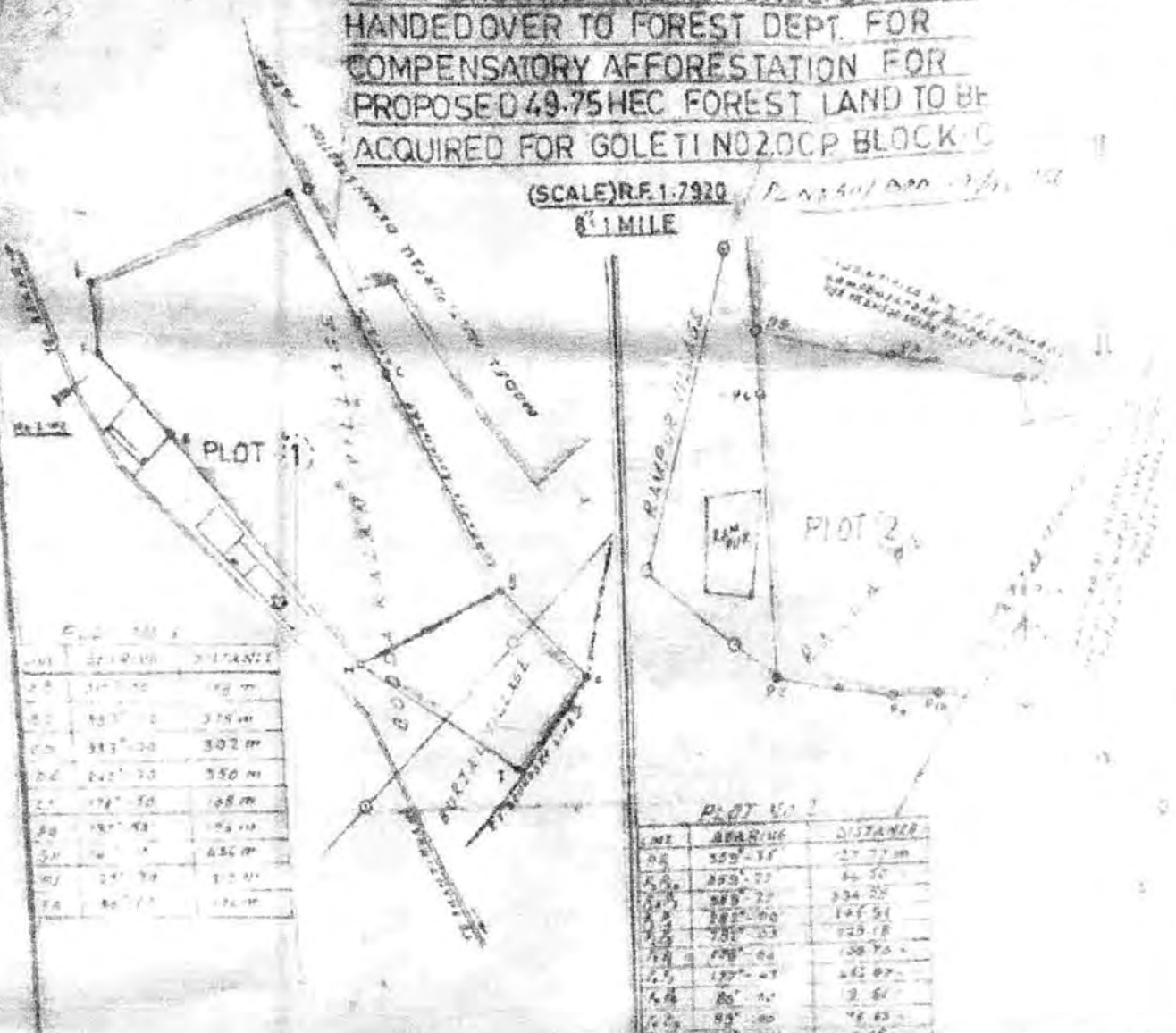
Mandharamudhu
 C. N. V. PARDHASARADHI
 D/R O
 Kollam

**THE S C CO LTD
BELAMPALLI (PRO) AREA**

**PLAN SHOWING THE 49.75 HEC. OF LAND
HANDLED OVER TO FOREST DEPT. FOR
COMPENSATORY AFFORESTATION FOR
PROPOSED 49.75 HEC FOREST LAND TO BE
ACQUIRED FOR GOLETI NO. 200 P BLOCK C**

(SCALE) R.F. 1:7920

1" = 1 MILE



| LINE | BEARING | DISTANCE |
|------|----------|----------|
| 1-2 | 312° 50' | 178.77 |
| 2-3 | 103° 10' | 374.00 |
| 3-4 | 313° 30' | 302.00 |
| 4-5 | 242° 30' | 350.00 |
| 5-6 | 172° 30' | 148.00 |
| 6-7 | 187° 42' | 175.00 |
| 7-8 | 14° 10' | 430.00 |
| 8-9 | 21° 30' | 110.00 |
| 9-10 | 80° 10' | 174.00 |

| LINE | BEARING | DISTANCE |
|-------|----------|----------|
| 1-2 | 350° 30' | 27.77 |
| 2-3 | 259° 30' | 64.50 |
| 3-4 | 308° 30' | 334.25 |
| 4-5 | 182° 00' | 147.51 |
| 5-6 | 78° 30' | 125.18 |
| 6-7 | 178° 04' | 100.70 |
| 7-8 | 127° 41' | 442.87 |
| 8-9 | 80° 10' | 3.61 |
| 9-10 | 85° 00' | 75.85 |
| 10-11 | 87° 30' | 109.88 |

Summary
 PLOT NO. 1: 50001 NALAN VILLAGE SURVEY No 172 EXTENT 26.61 HEC } 28.75 HEC
 GURAM VILLAGE SURVEY No 394 EXTENT 2.14 HEC }
 PLOT NO. 2: RALLAPET VILLAGE SURVEY No 132/1 EXTENT 21.00 HEC }
 TOTAL 49.75 HEC

**YANDED OVER THE POSSESSION
AND CHARGE OF THE AREA
SHOWN IN RED**

**HANDOVERED THE POSSESSION
AND CHARGE OF THE AREA
SHOWN IN R.E.D.**

[Signature]
 BY RO.
 Belampalli,
 Bellampalli

[Signature]
 (A) (P) (R) (S)
 AREA SURVEY OFFICER
 ON BEHALF OF THE S.C. CO. LTD
 BELAMPALLI

[Signature]
 AREA SURVEY OFFICER
 ON BEHALF OF THE S.C. CO. LTD
 BELAMPALLI

[Signature]
 (B) (P) (R) (S)
 BELAMPALLI

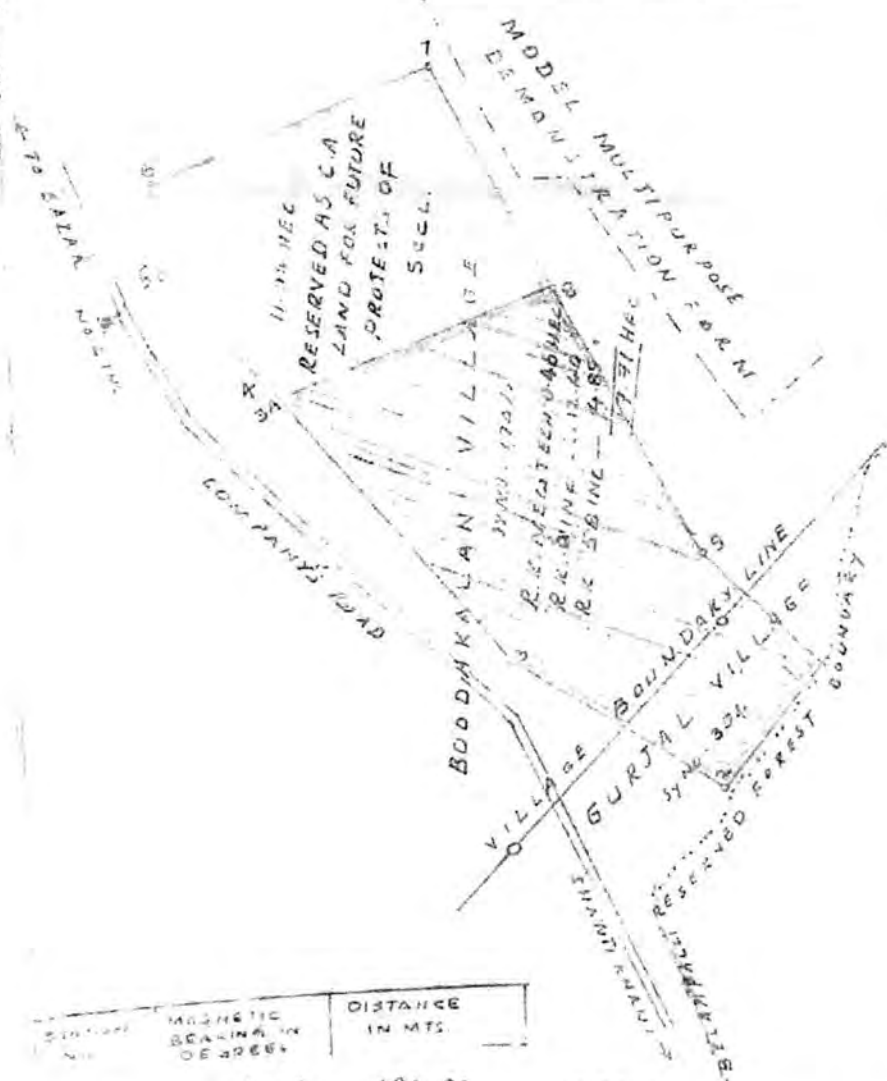
THE S.C.CO LTD.,
(A GOVT COMPANY)

BELAMPALLI (PROJECTS) AREA.

**PART REVENUE PLAN OF BOODA KALAN AND GURTAL VILLAGES
SHOWING THE LAND IDENTIFIED AS COMPENSATORY AFFORESTA-
TION LAND TOWARDS RESERVED FOREST LAND TAKEN OVER
FOR R.K. NEW TECH, R.K. BINC AND R.K. 5B INCLINES.**

SCALE R.F 1:7920

N



| SURVEY NO. | MAGNETIC BEARING IN DEGREES | DISTANCE IN MTS. |
|------------|-----------------------------|------------------|
| 1-2 | 215°-00' | 196.00 |
| 2-3 | 303°-30' | 312.00 |
| 3-2A | 321°-10' | 420.00 |
| 3A-4 | 70°-00' | 345.00 |
| 4-5 | 153°-00' | 378.00 |
| 5-7 | 135°-30' | 198.00 |

INDEX.

| | |
|---|------------------|
| I. 1. A LAND IDENTIFIED FOR R.K. NEW TECH (BALANCE AREA) | 0.46 HEC |
| 2. C.A. LAND IDENTIFIED FOR R.K. BINC | 12.40 HEC |
| 3. C.A. LAND IDENTIFIED FOR R.K. 5B INCLINE | 4.05 HEC |
| TOTAL LAND [SHOWN IN GREEN] | 17.91 HEC |
| II. BALANCE C.A. LAND RESERVED FOR FUTURE PROJECTS TO BE SHOWN IN RED | 11.24 HEC |
| GRAND TOTAL | 29.15 HEC |

THE S. C. CO. LTD.
(A GOVT COMPANY)
BELAMPALLI (PROT) AREA.

PART REVENUE PLAN OF RALLAPET VILLAGE
REBBENA MANDAL SHOWING THE GOVERNMENT LAND
IDENTIFIED AS COMPENSATORY AFFORESTATION TOWARDS
RESERVED FOREST LAND FOR (ALTERNATE PROPOSAL) GOLETINO
AND III MINE AND R.K. NEWTECH.
(SCALE) R.F. 1:7920



MAGNETIC

| STATION | BEARINGS | DISTANCE |
|---------|----------|----------|
| 1-2 | 278 45 | 758.00 |
| 2-3 | 269 00 | 75-65 |
| 3-4 | 260 00 | 191-66 |
| 4-5 | 257 45 | 452-07 |
| 5-6 | 358 00 | 120-70 |
| 6-7 | 12 30 | 162-09 |
| 7-8 | 27 34 | 344-00 |
| 8-9 | 96 47 | 524-00 |
| 9-10 | 144 25 | 184-09 |
| 10-11 | 457-47 | 408-00 |
| 11-12 | 178-27 | 382-08 |
| 12-1 | 179 45 | 127-72 |

- INDEX**
- 1. C.A. LAND IDENTIFIED FOR GOLETINO III MINE 12.50 HEC
 - 2. C.A. LAND IDENTIFIED FOR R.K. NEWTECH 8.50 HEC
- TOTAL LAND 21.00 HEC SHOWN IN GREEN

NOTE (OUT OF 8.50 HEC OF C.A. LAND 8.33 HEC IS EARMARKED IN RALLAPET VILLAGE AND THE REMAINING 0.16 HEC IS EARMARKED AT SURJAL VILLAGE)

[Signature]
 06-10-95

ANNEXURE - II

GOVERNMENT OF ANDHRA PRADESH
FOREST DEPARTMENT

From
Sd/- H.M. Dobriyal, I.F.S.,
Divisional Forest Officer,
BELLAMPALLY.

To
The General Manager,
The Singareni Collieries Company
Limited,
BELLAMPALLY.

Re. No. 1055/2001-54: Dt: 27.5.2001.

Sir,

Subj:- Diversion of RF areas in Mancherial Division
area - CA area 49.75 Ha. adjusted in Bellam-
pally Forest Division area - Reg.

Ref:- G.M., SCC, Ltd., Bpl., Lr. No. Estate/Bpa/34-4/200,
dated 23.05.2001.

With reference to your letter cited above, it is
informed that the total 49.75 Ha. C.A. area 21.00 Ha. at
Bellampally 28.75 Ha. at Budakalan & Gurijala (Vgs.) has already
been distributed for the following projects as follows:-

| Name of the Project | CA area adjusted at | |
|--|----------------------------------|---|
| | Bellampally 21.00Ha. Plot. | Budakalan & Gurijala 28.75Ha. Plot. |
| 1. Diversion of 8.96 Ha. RF area for RK-New Tech in Indaram RF in Mancherial Division. | - | 8.96 Ha. |
| 2. Diversion of 12.50 Ha. RF area for Goleti-3 Mine entries and approach road in Nebbena RF in Bellampally Division. | 12.50 Ha. | - |
| 3. Diversion of 6.20 Ha. (6.20x 2 = 12.40 Ha.) RF area for RK-8 incline in Indaram RF in Mancherial Division. | - | 12.40 Ha. |
| 4. Diversion of 4.85 Ha. RF area for RK-5B in Indaram RF in Mancherial Division. | 4.85 Ha. | - |
| 5. Diversion of 8.26 Ha. RF area for RK-1A incline in Indaram RF in Mancherial Division. | 0.87 Ha. | 7.39 Ha. |
| 6. Diversion of 2.78 Ha. RF area for RK-3A (RK-5B) in Indaram RF in Mancherial Division. | 2.78 Ha. | - |
| | 21.00 Ha. | 28.75 Ha. |

Total: 21.00 + 28.75 Ha. = 49.75 Ha.

Therefore, it is requested to revise the maps as cited
above, the revised maps to this office immediately, to take
further action in this regard. The maps received vide reference
cited are returned herewith.

Encl: (2 Sets)

Yours faithfully,
Sd/-
Divisional Forest Officer,
Bellampally.

PTD

The Forest Range Officer
Bellempalli

- 163 -

Sir,

Sub: - F.D. - Bellempalli Ex III (A) Plot
 Survey of Boundary line. Report
 Submitting - Reg.

- 8 -

I submit that as per above submitted cited
 I am along with Sr J. Chinapathi F.S.O. Surveyed
 Bellempalli Ex. III Block. Surveyed start from station 1
 to station 9 is taken as per field book of magnetic
 bearing and distance.

Hence I continued survey as per field book
 of magnetic bearing and distance. We fixed the
 stations of Bellempalli Ex III Block and marked
 all the stations of GPS readings. The details are
 given below.

| Station No. From - To | Magnetic Bearings (in degrees) | Distance in Mts |
|--------------------------|-----------------------------------|--------------------|
| 1 - 2 | 215° 00" | 196 |
| 2 - 3 | 303° 30" | 312 |
| 3 - 4 | 321° 10" | 456 |
| 4 - 5 | 317° 50" | 156 |
| 5 - 6 | 356° 50" | 108 |
| 6 - 7 | 65° 20" | 350 |
| 7 - 8 | 153° 00" | 302 |
| 8 - 9 | 153° 00" | 378 |
| 9 - 1 | 135° 30" | 198 |

F.P.T.

Details of GPS Readings.

| <u>Station No</u> | <u>Latitude</u> | <u>Longitude</u> | <u>Boundary P</u> |
|-------------------|-----------------|------------------|-------------------|
| 1. | 19° 03 38.8" | 79° 30.20.13" | Pillar |
| 2. | 19° 03 33.5" | 79° 30.16.3" | Pillar |
| 3. | 19° 03 39.3" | 79° 30.07.9" | - |
| 4. | 19° 03 50.3" | 79° 29 51.4" | Pillar |
| 5. | 19° 03 54.1" | 79° 29.53.7" | Pillar |
| 6. | 19° 03 57.6" | 79° 29 53.6" | Pillar |
| 7. | 19° 04.02.7" | 79° 30.04.3" | - |
| 8. | 19° 03 54.1" | 79° 30.09.1" | Pillar |
| 9. | 19° 03.43.3" | 79° 30.15.5" | Pillar |

In this block Misc. plantation having in the year 2002-03 species *Sisso. Kongo* about 100 in this no. illegal cultivation.

This is for favour of information.

Yours faithfully

Mandheparale

(S. N. V. Parthasarathy)

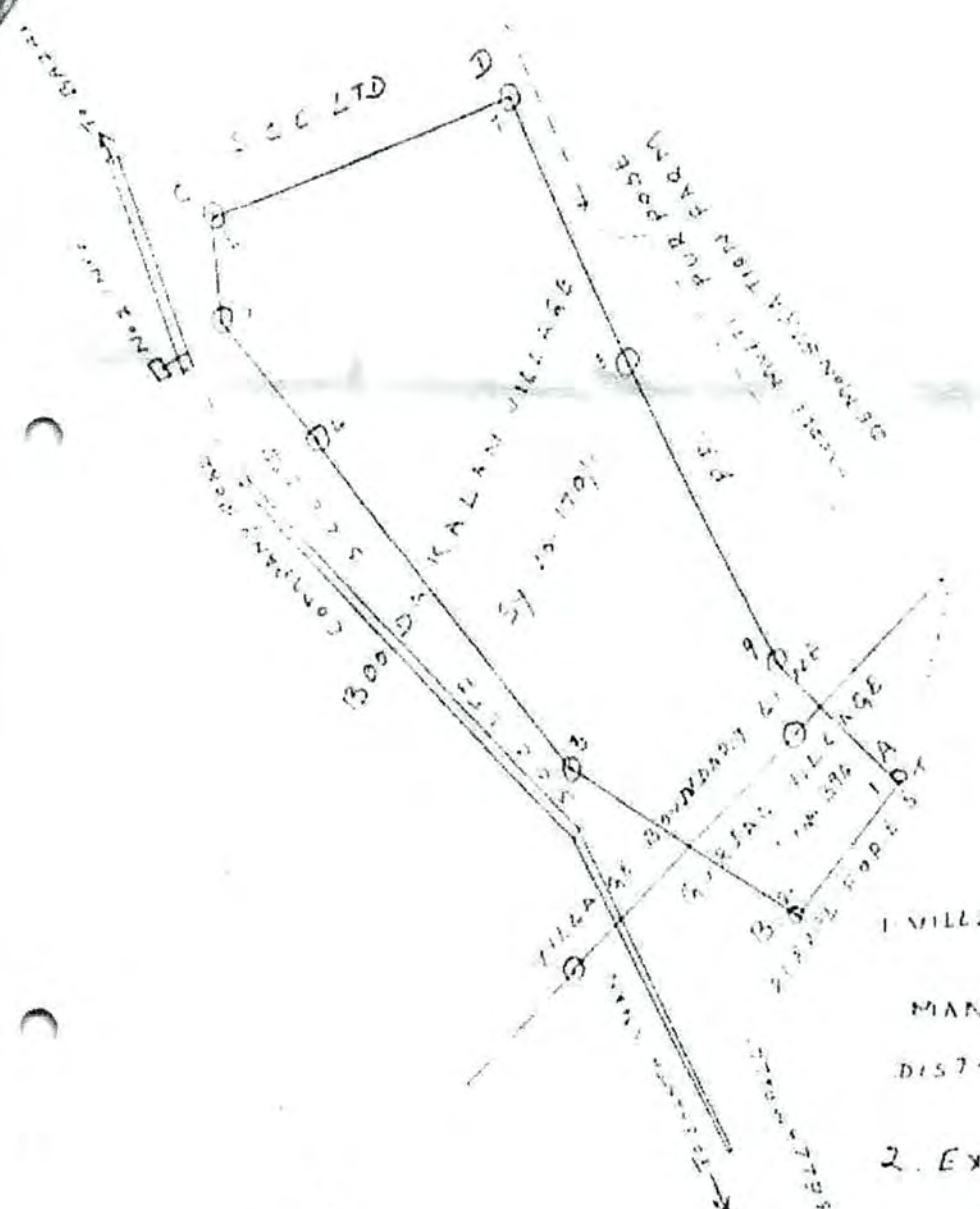
Dy. C.O.

K.A. 1000

Encl: 1 Map

GE: BELLAMPALLI DIVISION: BELLAMPALLI
 CIRCLE: ADILABAD

-165-



INDEX

1. VILLAGES BOIDKALAM
 GURJAL
 MANBAL: BELLAMPALLI
 DISTRICT: ADILABAD.

2. EXTENT AREA

| | |
|--------------|------------------|
| Sy No 170/1 | 26 61 HEC |
| Sy No 374 | 2 14 HEC |
| TOTAL | 28 75 HEC |

Mandi...
 (S. N. P. R. D. H. SARADHI)
 D. P. R. O.
 K...

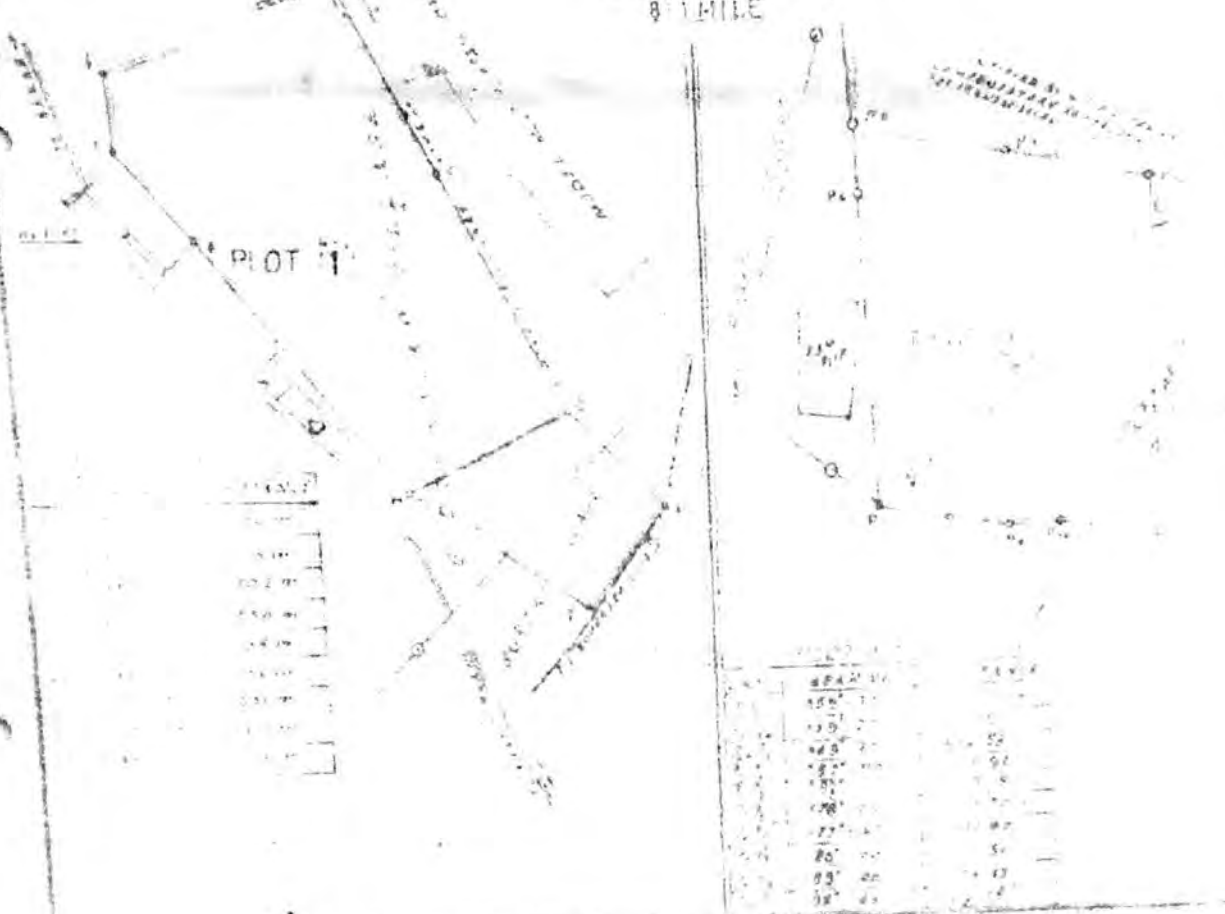
123

THE S C CO LTD
BELAMPALLI (PROJ) AREA

PLAN SHOWING THE 49.75 HEC OF LAND
 HANDED OVER TO FOREST DEPT FOR
 COMPENSATORY AFFORESTATION FOR
 PROPOSED 49.75 HEC FOREST LAND TO BE
 ACQUIRED FOR GOLETI NO 200 P BLOCK C

(SCALE) RE 1:7920
 8 1/2 MILE

N



26.25 HEC
 2.14 HEC
 21.25 HEC

YANDED OVER THE POSSESSION
 AND CHARGE OF THE AREA
 SHOWN IN RED

YANDED OVER THE POSSESSION
 AND CHARGE OF THE AREA
 SHOWN IN RED

[Signature]
 Director,
 D. P. Belampalli,
 Belampalli


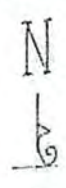
[Signature]
 CHARGE OFFICER
 BELAMPALLI

[Signature]
 AREA SURVEY OFFICER
 BELAMPALLI

[Signature]
 BELAMPALLI

THE S.C. Co. LTD.,
 (A GOVT COMPANY)
BELAMPALLI (PROJECTS) AREA.
 PART REVENUE PLAN OF BOODAKALAN AND GURTAL VILLAGES
 SHOWING THE LAND IDENTIFIED AS COMPENSATORY AFFORESTA-
 TION LAND TOWARDS RESERVED FOREST LAND TAKEN OVER
 FOR R.K. NEW TECH, R.K. BINC AND R.K. 5B INCLINES.

SCALE R.F. 1:7920



1
 06-10-91

| SERIAL NO. | MAGNETIC BEARING IN DEGREES. | DISTANCE IN METS. |
|------------|------------------------------|-------------------|
| 1-2 | 215° 00' | 176.00 |
| 2-3 | 303° 30' | 312.00 |
| 3-20 | 22° 10' | 420.00 |
| 3A-2 | 70° 00' | 345.00 |
| 20-9 | 153° 00' | 378.00 |
| 9-1 | 135° 30' | 198.00 |

INDEX

| | |
|---|-----------|
| I. C.A. LAND IDENTIFIED FOR R.K. NEW TECH (BALANCE AREA) | 0.46 HEC |
| 2. C.A. LAND IDENTIFIED FOR R.K. B. INC. | 12.40 HEC |
| 3. C.A. LAND IDENTIFIED FOR R.K. 5B INC. | 4.85 HEC |
| TOTAL LAND [SHOWN IN GREEN] 17.71 HEC | |
| II. BALANCE C.A. LAND RESERVED FOR FUTURE PROJECTS (FOR USE IN C.A. LAND) | 11.04 HEC |
| GRAND TOTAL 28.75 HEC | |

169
GMS
File No.DCOMNC-D4A0447/3/2020-D-SEC-DCO

FORM-II

(For Projects other than linear projects)

GOVERNMENT OF TELANGANA

OFFICE OF THE DISTRICT COLLECTOR: MANCHERIAL

Rc.No.D4-A/41/2020

Date: .09.2020.

TO WHOMSOEVER IT MAY CONCERN

In Compliance of Ministry of Environment and Forest (MoEF), Government of India's letter No.11-9/98-FC (Pt) Dated 3rd August, 2009 wherein the MoEF issued guidelines on submission of evidence for having initiated and completed the process of Settlement of Rights under Scheduled Tribes and other Traditional Forest Dwellers (Recognition of Forest Right Act, 2006 (FRA, for short) on the forest land proposed to be diverted for non forest purposes, it is certified that for the 2nd renewal of Indaram Mining Lease over 929.29 Ha of forest land involving 15.18 Ha for surface use in Compartment Nos. 699, 703, 706, 709 711, and 714 in Indaram Reserve Forest Mancherial Range and Division in Mancherial District proposed to be diverted in favour of General Manager, SCCL Srirampur Area.

It is further certified that:


1. The complete process for identification and settlement of rights under the FRA has been carried out for the entire 929.29 Ha of forest land involving 15.18 Ha. of forest land proposed for diversion. A copy of records of all consultation and meetings of the Forest Rights Committee, Gram Sabha, Sub-Division Level Committee and the District Level committee are enclosed.
2. The proposal for such diversion (with full details of the project and its implications in vernacular/local language) have been placed before each concerned Gram Sabhas of forest-dwellers, who are eligible under the FRA.
3. The concerned Gram Sabhas have certified that all formalities/ processes under the FRA have been carried out, and that they have given their consent to the proposed diversion and the compensation and ameliorative measures, if any, having understood the purpose and details of proposed diversion. A copy of certificates issued by the Gram Sabhas of Jaipur and Naspur Mandals are enclosed.
4. The discussion and decisions on such proposals had taken place only when there was a quorum of minimum 50% of the members of Gram Sabhas present.

wee
Divisional Administrative Officer
Revenue Divisional Office
Mancherial

1001
File No.DCOMNC-D4A0447/3/2020-D-SEC-DCO

5. The diversion of forest land for facilities managed by the Government as required under section 3(2) of the FRA have been completed and the Gram Sabhas have given their consent to it.
 6. The rights of Primitive Tribal Groups and Pre-Agricultural Communities, where applicable have been specifically safeguarded as per section 3(1) of the FRA.
- Encl: as above.

Bharati Hollikeri I.A.S.,
Collector &
Dist. Magistrate.


Divisional Administrative Officer
Revenue Divisional Office
Manoharal

-171-

**RESOLUTION OF THE DISTRICT LEVEL COMMITTEE OF RoFR ACT.2006
UNDER CHAIRMANSHIP OF DISTRICT COLLECTOR, MANCHERIAL DISTRICT**

Rc.No.D4-A/41/2020

Dated: 29.08.2020.

Chairman Smt. Bharati Hollikeri I.A.S.,
Collector & District Magistrate, Mancherial.

The Following members are present

| Sl. No | Committee Member | Name | Designation | Signature |
|-----------------------------|--------------------|-----------------------------------|-----------------------------------|---------------------------------|
| Official Members | | | | |
| 1 | Chairman | Smt. Bharati Hollikeri I.A.S., | District Collector, Mancherial | <i>[Signature]</i> |
| 2 | Member Convener | Sri Bhavesh Mishra I.A.S., | PO, ITDA, Utnoor | <i>[Signature]</i> 29/08/20 |
| 3 | Member | Smt Shivani Dongre I.F.S., | DFO, Mancherial | <i>[Signature]</i> 29/08/20 |
| Non-Official Members | | | | |
| 1 | Member | Smt Bukya Tirumala(ST) | ZPTC, Bheemaram | not present |
| 2 | Member | Sri Palle Chandraiah(ST) | ZPTC, Kasipet | <i>[Signature]</i> 29/8/2020 |
| 3 | Member | Sri Velpula Ravi | ZPTC, Mandarri | <i>[Signature]</i> 29/8/2020 |

The General Manager, Singareni Collieries Company Limited, Srirampur Area has requested the District Collector, Mancherial to issue certificate in Form-II for the 2nd renewal of Indaram Mining Lease over 929.29 Ha. of forest land involving 15.18 Ha. for surface use in Compartment Nos. 699, 703, 706, 709, 711 and 714 in Indaram Reserve Forest Mancherial Range and Division in Mancherial District.

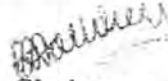
In this regard, the Gram Panchayats of Indaram, Mudigunta & G.P. Ramaraopet of Jaipur Mandal and Naspur Municipality have convened the meeting of Gram Sabha under the Chairmanship of Sarpanch, Indaram, Mudigunta & Ramaraopet of Jaipur Mandal and Special Officer, Municipality, Naspur and unanimously passed resolution stating that there is no objection for the 2nd renewal of Indaram Mining Lease over 929.29 Ha of forest land involving 15.18 Ha for surface use in Compartment Nos. 699, 703, 706, 709 711, and 714 in Indaram Reserve Forest Mancherial Range

[Signature]
Divisional Administrative Officer
Revenue Divisional Office
Mancherial

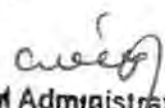
and Division in Mancherial District in favour of General Manager, SCCL Srirampur Area as there is no encroachments by the tribal people in the proposed forest land measuring an extent of 929.29 Ha involving 15.18 Ha to be diverted and further resolved that there are no pending RoFR claims to be settled under the under the Forest Rights Act. The Tahsildar, Naspur and the Tahsildar, Jaipur have given the certificate regarding no such RoFR patta rights have been issued to any individuals under RoFR Act, 2006 in the above diverting forest area.

Accordingly, the Sub divisional Committee also conducted and has given no objection regarding 2nd Renewal of Indaram Mining Lease over 929.29 Ha. of Forest Land involving 15.18 Ha. for surface use in Compartment Nos. from 699, 703, 706, 709, 711 and 714 in Indaram Reserve Forest Mancherial Range and Division in Mancherial District in favour of General Manager, SCCL and Subsequent issue of Certificate in Form-II.

Basing on the Gram Sabha resolutions passed by the Indaram, Mudigunta & G.P.Ramaraopet Gram Panchayats of Jaipur Mandal and Municipality, Naspur and no objection given by the Sub-Divisional Level Committee, the members of the District Level Committee, Mancherial have no objection regarding 2nd Renewal of Indaram Mining Lease over 929.29 Ha of forest land involving 15.18 Ha for surface use in Compartment Nos. 699, 703, 706, 709 711, and 714 in Indaram Reserve Forest Mancherial Range and Division in Mancherial District in favour of General Manager, SCCL Srirampur Area and subsequent issue of certificate in Form-II:



Chairman
District level Committee &
Collector & District Magistrate,
Mancherial.


Divisional Administrative Officer
Revenue Divisional Office
Mancheria'

-173-

RESOLUTION OF THE SUB-DIVISIONAL LEVEL COMMITTEE OF RoFR ACT 2006 UNDER THE CHAIRMANSHIP OF REVENUE DIVISIONAL OFFICER MANCHERIAL

DATED: 17.08.2019

CONVENOR:
General Manager,
SCCL Srirampur Area

CHAIR PERSON:
Sri Kadam Suresh,
Revenue Divisional Officer, Mancherial

The following members are present

| Sl. No. | Members | Signature |
|---------|--|--|
| 01 | Forest Divisional Officer, Mancherial | Forest Divisional Officer, Mancherial |
| 02 | Forest Range officer, Mancherial | Forest Range Officer, Mancherial |
| 03 | Asst. Tribal Development Officer, Mancherial | Asst. Tribal Development Officer, Mancherial |
| 04 | Tahsildar, Jaipur | Tahsildar, Jaipur Mandal, Dist. Mancherial |
| 05 | Tahsildar, Naspur | Tahsildar, Naspur Mandal, Dist. Mancherial |

The General Manager, Singareni Collieries Company Limited, Srirampur Area requested the District Collector, Mancherial to issue certificate in Annexure-1 (Form-I) for the 2nd renewal of Indaram Mining Lease over 929.29 Ha. of Forest land involving 15.18 Ha. for surface use in Compartment Nos. 699 to 703, 706 to 709 and 711 in Indaram Reserve Forest, Mancherial Range of Mancherial District for 2nd Renewal of Indaram Mining Lease.

Accordingly the Gram Panchayats of Indaram, Mudigunta & G.P. Ramaraopet of Jaipur Mandal and Municipality, Naspur have convened the meeting of Gram Sabha under the Chairmanship of Sarpanch, Indaram, Mudigunta & Ramaraopet of Jaipur Mandal and Special Officer, Municipality, Naspur and unanimously passed resolution stating that there are no objection for the 2nd renewal of Indaram Mining Lease over 929.29 Ha. of Forest land involving 15.18 Ha. for surface use in Compartment Nos. 699 to 703, 706 to 709 and 711 in Indaram Reserve Forest, Mancherial Range of Mancherial District for 2nd Renewal of Indaram Mining Lease in favour of General Manager, SCCL Srirampur Area, as there is no encroachments by the tribal people in the proposed forest land measuring an extent of 929.29 Ha. involving 15.18 Ha. to be diverted, and further resolved that there are no pending RoFR claims to be settled under the Forest Rights Act.

Basing on the resolution passed by the Gram Panchayats in Gram Sabha, the members of Sub-Divisional Level Committee have no objection regarding 2nd renewal of Indaram Mining Lease over 929.29 Ha. of Forest land involving 15.18 Ha. for surface use in Compartment Nos. 699 to 703, 706 to 709 and 711 in Indaram Reserve Forest, Mancherial Range of Mancherial District for 2nd Renewal of Indaram Mining Lease in favour of General Manager, SCCL Srirampur Area and subsequent issue of certificate in Form-II.

Kadam
CHAIR PERSON,
SUB-DIVISIONAL LEVEL COMMITTEE &
REVENUE DIVISIONAL OFFICER,
MANCHERIAL

[Signature]
Divisional Administrative Officer
Revenue Divisional Office
Mancherial

గ్రామ సభ తీర్మానము



తేది 18/04/2019

రోజున గుంటూరు గ్రామ పంచాయతి కార్యాలయము రామరావుపేట్ యందు గ్రామ సర్పంచ్ గారి ఆధ్వర్యమున గ్రామ సభ నిర్వహించడం జరిగింది ఇందుమూలంగా ఇందారం మైనింగ్ లీజు రెండవ రేనివల్ 929.29 హెక్టార్ల అటవీ భూమి యందు రామరావుపేట్ గ్రామ పంచాయతి పరిధిలో గల అటవీ భూమిలో అటవీ హక్కుల పట్టాదార్ పాస్ బుక్స్ హక్కు పత్రము గిరిజనులకు ఇవ్వబడలేదు. ఇందులో (ROFR ACT 2006) అటవీ హక్కుల పట్టాదార్ పాస్ బుక్స్ హక్కు పత్రం పట్టాలు లేవని తెలిపినారు కావున ఈ గ్రామములోని గిరిజనులకు ఎవరికీ అటవీ హక్కుల పట్టాదార్ పాస్ బుక్స్ హక్కు పత్రముల గురించి ఎవరికీ ఎలాంటి అభ్యంతరం లేదని సభ్యులందరు తెలిపినారు. ఇట్టి విషయము గ్రామస్థుల ముందు చదివి వినిపించనైనది

కావున ఈ క్రింది తెలిపిన కమిటీ సభ్యులు మరియు గ్రామ ప్రజలు హాజరు అయినారు.

గ్రామ ప్రజలు

G.P. Ramaraope
 గ్రామ కమిటీ సభ్యులు
 G.P. Ramaraope
 Mdl. Jaipur

1. Namela Thirupathi
2. Kanure Rajam. కౌతుక రాజు
3. Pathani mellethi P. Ramesh
4. Nite sagru mulliyi ఎం. సుబ్బారావు
5. Jirpalekhi Veluri
6. D. ఆకుపాటి
7. D. Redha

|| Affidavit ||
(Signature)

8. *(Signature)*
 Forest Range Office
 Divisional Administration
 Revenue Divisional Office
 Manohar

(Signature)
 Dy. Forest Officer
 MANOHERI

-177-

Date:18.04.2019

: GRAMASABHA – RESOLUTION:

On 18.04.2019-at 11.00 am Gramasabha has been conducted in the office of Grampanchayath, Ramaraopet presided over by Sarpanch. It is resolved that pattedar pass book on Forest rights are not issued to any Tribals under RoFR Act-2006 in the Forest land in which 2nd Renewal of Mining Lease over an extent of 929.29 Ha. As such, it is confirmed that there are no titles to the Tribals and no objection to the members. This has been read over to the villagers.

Therefore, the following members and villagers have attended the meeting.

Sd/-

Sarpanch
G.P.Ramaraopet,
Jaipur Mandal

| Sl. No. | Members/villagers | Signature |
|---------|------------------------|-----------|
| 1 | Namala Thirupathi | Sd/- |
| 2 | Kamera Rajam | Sd/- |
| 3 | Pudari Mallesh | Sd/- |
| 4 | Vilasagaram Mallaiah | Sd/- |
| 5 | Chippakurthi Venkatesh | Sd/- |
| 6 | D.Thirupathi | Sd/- |
| 7 | D.Radha | Sd/- |
| 8 | | |
| 9 | | |

Attested

Sd/-

Forest Range Officer
Mancherial

Sd/-

Dy.Forest Range Officer
Mancherial

Sd/-

Tahsildar
Jaipur Mandal

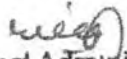
: True copy:

Attested

Tahsildar
TAHSILDAR
Jaipur Mandal
JAIPUR

Divisional Administrative Officer
Revenue Divisional Office
Mancherial

| Sl. No. | Members/villagers | Signature |
|---------|-------------------|-----------|
| 1 | N.Srihari | Sd/- |
| 2 | M.Rajender | Sd/- |
| 3 | | Sd/- |
| 4 | | Sd/- |
| 5 | | Sd/- |
| 6 | | Sd/- |


Divisional Administrative Officer
Revenue Divisional Office
Mancherial

తేది: 12/6/2018

గ్రామ సభ తీర్మానము

తేది: తేది 13/06/2018

రోజున ఉదయం 11.00 గంటలకు గ్రామ పంచాయతి కార్యాలయము ఇందారం యందు గ్రామ సర్పంచ్ గారి అధ్యక్షతన గ్రామ సభ నిర్వహించడం జరిగింది ఇందుమూలంగా ఇందారం మైనింగ్ లీజు రెండవ రేనివల్ 929.29 హెక్టార్ల అటవీ భూమి యందు ఇందారం గ్రామ పంచాయతి పరిధిలో గల అటవీ భూమిలో అటవీ హక్కుల పట్టాదార్ పాస్ బుక్స్ హక్కు పత్రము గిరిజనులకు ఇవ్వబడలేదు. ఇందులో (ROFR ACT 2006) అటవీ హక్కుల పట్టాదార్ పాస్ బుక్స్ హక్కు పత్రం పట్టాలు లేవని తెలిపినారు కావున ఈ గ్రామములోని గిరిజనులకు ఎవరికి అటవీ హక్కుల పట్టాదార్ పాస్ బుక్స్ హక్కు పత్రముల గురించి ఎవరికి ఎలాంటి అభ్యంతరం లేదని సభ్యులందరు తెలిపినారు. ఇట్టి విషయము గ్రామస్తుల ముందు చదివి వినిపించనైనది

కావున ఈ క్రింది తెలిపిన కమిటీ సభ్యులు మరియు గ్రామ ప్రజలు హాజరు అయినారు.

G. Venkatesh
SARPANCH
G.R. INDARANI
M.P.P JAIPUR
గ్రామ కమిటీ సభ్యులు

గ్రామ ప్రజలు

- 1 T. Mahendrar
- 2 P. Rangh
- 3 MD. Yusuf
- 4 *[Signature]*
- 5 G. Juvv
- 6 T. Reddy
- 7 *[Signature]*
- 8 *[Signature]*
- 9 *[Signature]*
- 10

|| Hestool ||
[Signature]

[Signature]
Forest Range Officer
MANCHERIAL

[Signature]
Divisional Administrative Officer
Revenue Divisional Office
Mancherial

[Signature]
MD. HAFEED
Div. Forest Officer

10/10/2017

- 1. ~~1~~
- 2. ~~2~~
- 1. ~~1~~ P. S. S. P. Aoudant. Michhoranathu
- 2. P. S. S. P. S. P.
- 3. P. S. S. P. S. P.
- 4. P. S. S. P. S. P.
- 5. P. S. S. P. S. P.
- 6. P. S. S. P. S. P.
- 7. P. S. S. P. S. P.
- 8. P. S. S. P. S. P.
- 9. P. S. S. P. S. P.
- 10. P. S. S. P. S. P.

10/10/2017
 Divisional Administrative Officer
 Revenue Divisional Office
 Revenue Michhoranathu
 Michhoranathu

1 1

-181-

Date: 13.06.2018

GRAMASABHA - RESOLUTION:

On 13.06.2018 at 11.00 am Gramasabha has been conducted in the office of Grampanchayath, Indaram presided over by Sarpanch. It is resolved that pattedar pass book on Forest rights are not issued to any Tribals under RoFR Act-2006 in the Forest land in which 2nd Renewal of Mining Lease over an extent of 929.29 Ha. As such, it is confirmed that there are no titles to the Tribals and no objection to the members. This has been read over to the villagers.

Therefore, the following members and villagers have attended the meeting.

Sd/-

Sarpanch
G.P.Indaram,
Jaipur Mandal

| Sl. No. | Members/villagers | Signature |
|---------|-------------------|-----------|
| 1 | T.Mahender | Sd/- |
| 2 | T.Ramesh | Sd/- |
| 3 | Md.Yusuf | Sd/- |
| 4 | | Sd/- |
| 5 | GH.Goud | Sd/- |
| 6 | T.Rajam | Sd/- |
| 7 | | Sd/- |
| 8 | | Sd/- |
| 9 | | Sd/- |

Sd/-

Forest Range Officer
Mancherial

Sd/-


Dy.Forest Range Officer
Mancherial

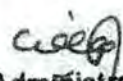
Attested
Sd/-

Tahsildar
Jaipur Mandal

: True copy:

Attested


TAHSILDAR
Jaipur


Divisional Administrative Officer
Revenue Divisional Office
Mancherial

11
11

| Sl: No. | Members/villagers | Signature |
|---------|---------------------|-----------|
| 1 | Pudari Vishwanatham | Sd/- |
| 2 | P.Narsaiah | Sd/- |
| 3 | Bapu | Sd/- |
| 4 | D.Thirupathi | Sd/- |
| 5 | S.Sampath | Sd/- |
| 6 | Rajamallu | Sd/- |
| 7 | Pavan Kumar | Sd/- |
| 8 | Gopi | Sd/ |
| 9 | Rajaiah. | Sd/ |

Cudog
Divisional Administrative Officer
Revenue Divisional Office
Manchoria

-185-

03.07.2018.

: GRAMASABHA – RESOLUTION:

On 03.07.2018 at 11.00 am Gramasabha has been conducted in the office of Grampanchayath, Mudigunta presided over by Sarpanch. It is resolved that pattedar pass book on Forest rights are not issued to any Tribals under RoFR Act-2006 in the Forest land in which 2nd Renewal of Mining Lease over an extent of 929.29 Ha. As such, it is confirmed that there are no titles to the Tribals and no objection to the members. This has been read over to the villagers.

Pattas have been issued to the Royths in Sy.Nos. 185&154 in Kankur village Sivar and in Sy.Nos.188 and 252 in Mudigunta village shivar.

Therefore, the following members and villagers have attended the meeting.

Sd/-

Sarpanch
G.P.Mudigunta,
Jaipur Mandal

| Sl. No. | Members/villagers | Signature |
|---------|-------------------|-----------|
| 1 | Kiran | Sd/- |
| 2 | G.Sujatha | Sd/- |
| 3 | A.Rakesh | Sd/- |
| 4 | | Sd/- |
| 5 | K.Mallesh | Sd/- |

Sd/-

Forest Range Officer
Mancherial

Sd/-

Dy.Forest Range Officer
Mancherial

Attested
Sd/-

Tahsildar
Jaipur Mandal

: True copy:

Attested

[Signature]
Tahsildar
TAHSILDAR
Jaipur Mandal

[Signature]
Divisional Administrative Officer
Revenue Divisional Office
Mancherial

మున్సిపాలిటీ కార్యాలయం, గ్రా.నస్పూర్, మం.నస్పూర్, జి.మంచెరియాల్, తీర్మాణము

| క్ర.సం. | నిర్దేశన పేరు | చోడ | చోడలు / గ్రామ | చోడలు | విషయ | వర్తన తీర్మాణములు |
|---------|-------------------------------|----------------------|---------------|---|------|--|
| 1 | 2 | 3 | 4 | 5 | 6 | |
| 1 | క్రీమతి గ్రామముల దివి | స్వచ్ఛత అభివృద్ధి | చోడలు | సం. B.B / 2019 అనుసారంగా తగు నిర్దేశనలు మరియు | 6 | నడు అనగా, తేది: 2019-01-20 గోడన ఉదయం/పూటలు..... గంటలకు మున్సిపల్ కార్యాలయంలో క్రీమతి గ్రామముల దివి, స్వచ్ఛత అభివృద్ధి గారి అధ్యక్షతన చోడలైన కమిషనర్, మున్సిపాలిటీ, నస్పూర్ గారి తో సాదారణ / అధ్యక్షుల / ప్రత్యేక సమావేశము ఏర్పాటు చేసి. ఈ క్రింది అంశములపై చర్చించి తీర్మానించినట్లైనది. తీర్మానం సం.....: సింగరేణి కాలనీస్ కం. లిమిటెడ్ క్రీమాపూర్ ఏరియా ఇంచార్జి మైనింగ్ షీట్ 2 వ తేన్యువర్, 929-29 Ha. తాళ్ళపల్లి, సింగపూర్ గ్రామాలలో Survey No. లలో గల అటు చూమి కొరకై గౌరవ తహసీల్దార్, నస్పూర్ గారు అప్పిన లేఖ ప్రకారము గా ఇట్టి మైనింగ్ షీట్ (అండర్ గ్రౌండ్) పరిధి లోపల వచ్చు తాళ్ళపల్లి, సింగపూర్ గ్రామాల అటు చూమిలో ఎవరికి ఎటువంటి హాట్ల్యు పత్రములు ప్రచుర్యం నుండ జారీ చేయబడలేదు. ఇట్టి షీట్లపై ఎవరికి ఎలాంటి అభ్యంతరాలు లేవని విశదీకరణగా తీర్మాణించి అమోదించినట్లైనది. |
| 2 | శ్రీ. సయ్యద్ నూరిన్ అహ్మద్ | మున్సిపల్ కమిషనర్ | చోడలు | | | |

Forest Range Officer:
MANCHERIAL

శ్రీ. సయ్యద్ నూరిన్ అహ్మద్
2019-01-20

MUNICIPALITY
Dist. Mancherial, T.S.

Special Administrative Office
MANCHERIAL


SPECIAL OFFICER
MANCHERIAL, T.S.


189

మున్సిపాలిటీ కార్యాలయం, గ్రా.నస్పూర్, మం. నస్పూర్, జి. మంచేరియాల్, తీర్మాణము

| క్రమ. సంఖ్య | నిర్ణయ పేరు | చోదా | చోజరు గైరు చోజరు | విషయ | చర్చల తీర్మాణములు |
|-------------|----------------------------|--------------------|------------------|---|--|
| 1 | 2 | 3 | 4 | 5 | 6 |
| 1 | శ్రీమతి G.శ్యామల దేవి | వృషల్ అపీసర్ | చోజరు | సం. B.B / 2019 ఆనుసారంగా తరస్ నిర్ణయం గురించి | నేడు అనగా, తేదీ: 20-11-2019 రోజున ఇదయం/చర్చలు..... గంటలకు మున్సిపల్ కార్యాలయంలో శ్రీమతి శ్యామల దేవి, వృషల్ అపీసర్ గారి ఆధ్వర్యతన చోజరైన శమిచినర్, మున్సిపాలిటీ, నస్పూర్ గారి లో సాధారణ /ఆధ్వర్యనన /ప్రత్యేక సమావేశము ఏర్పాటు చేసి, ఈ క్రింది అంశములపై చర్చించి తీర్మానించినది. తీర్మానం నం.....: నగరపీఠ కాలరన్ శం. తిమిదెడ్ శ్రీరాంపూర్ ఏరియా ఇంచార్జి మైనింగ్ టీక 2 చి రేన్యూవల్, 929-29 Ha. తాళ్ళపల్లి, సంగంపూర్ గ్రామాలలో Survey No. లలో గల అటుచి ఛూమి కోడల్ గారచ తపాస్కీగార్, నస్పూర్ గారు ఇచ్చిన లేఖ ప్రకారము గా ఇట్టి మైనింగ్ టీక (అండర్ గ్రౌండ్) చరిది లోపల వచ్చు తాళ్ళపల్లి, సంగంపూర్ గ్రామాల అటుచి ఛూమిలో ఎవరికి ఎటువంటి హక్కు వత్తములు ప్రభుత్వం నుండి తార వేయుటదలేదు. ఇట్టి టీకపై ఎవరికి ఎలాంటి అధ్యంతరాలు లేవని నిశ్చయంగా తీర్మానించి అమోదించినది. |
| 2 | శ్రీ. సయ్యద్ మాలిక్ అహ్మద్ | మున్సిపల్ శమిచినర్ | చోజరు | | |


 Forest Range Officer
 MANCHERIAL


 MUNICIPAL OFFICER
 NASPUR MUNICIPALITY
 Dist. Mancherial, T.S.


 Divisional Administrative Officer
 Revenue Divisional Office, Dist. Mancherial (T.S.)


 SPECIAL OFFICER
 NASPUR MUNICIPALITY
 Dist. Mancherial, T.S.

Dist. Mancherial

:RESOLUTION:

| Sl. No. | Name of the members | Designation | Attendance | Summary | Resolution |
|---------|-----------------------|------------------------|------------|--|--|
| 1 | Smt. G. Shyamala Devi | Spl. Officer | Attended | To discuss with regard to the letter No. B/ /2019 issued by the Tahsildar, Naspur. | Today i.e. 24.04.22019 at 11.00 am a meeting has been convened and presided over by the Spl. Officer Smt. G. Shyamala Devi in the presence of Commissioner, Municipality, Naspur and resolved the following: Resolutions No..... : With regard to the 2 nd renewal of Indaram Mining Lease over an extent of 929.29 Ha. Covering the Forest lands of Thallapalli, Singapur villages and the letter issued by the Tahsildar, Naspur, it is hereby resolved that there are no titles or rights are issued by Govt. to anybody in Forest lands of Thallapalli, Singapur villages in which the Mining Lease is covered. Further, there is no objection on the renewal of above lease. |
| 2 | Sri Syed Mobin Ahmed | Municipal Commissioner | Attended | -do- | |

Sd/-

Sd/-

Sd/-

Sd/-

Forest Range Officer
Mancherial

Dy. Forest Range Officer
Mancherial

Commissioner
Naspur Municipality

Spl. Officer
Naspur Municipality

Attested

True copy:

TAHSILDAR
NASPUR MANDAL
Dist. Mancherial (T.S.)

Divisional Administrative Officer
Revenue Divisional Office
Mancherial

-193-
✓

GOVERNMENT OF TELANGANA
REVENUE DEPARTMENT
TAHSILDAR OFFICE, JAIPUR MANDAL

Rc.No.B/ 174/2019

Office of the
Tahsildar,Jaipur
Dt: 30.04.2019

CERTIFICATE

This is to Certify that,the General Manager,Singareni Collieries Company Limited Srirampur Area has filed requisition under Forest (Conservation) Act, 1980 for diversion of 929.29 ha.Forest Land in Compartment Nos — Ramaraopet (vg) Indaram and Mudigunta villages of Jaipur Mandal RF, Mancherial Range in Mancherial Disrtisct for Singareni Opencast Srirampur Area Mining Lease and requested to inform whether any ROFR Patta rights issued earlier in the Reserve Forest.

In this regard, it is to inform that, as per the instructions given by the District Collector,Mancherial vide letter No,B3/889/2017, Dt:24.06.2017. Grama Sabha has been Conducted In Ramaraopet Villages In the Office of Gram panchayath officer On enquiry during the Grama Sabha it was Conformed that, no such ROFR Patta rights are issued to any individuals under ROFR Act 2005 in the Reserve Forest coming in the limits of the proposed diversion of 929.29Ha. Forest Land.

Presently, the proposed diversion of 929.29 Ha. Forest Land under the control of Forest Department

Hence Certified



CB
TAHSILDAR
JAIPUR MANDAL
MANCHERIAL Dist.
Tahsildar
Jaipur Mandal, Dist.Mancherial

wee
Divisional Administrative Officer
Revenue Divisional Office
Mancherial

- 195 -
✓ }
}

**GOVERNMENT OF TELANGANA
REVENUE DEPARTMENT**

Rc.No.B/ 338 /2019


Office of the Tahsildar
Naspur, dt:03-06-2019

C E R T I F I C A T E:

This is to certify that the General Manager, Singareni collieries Company Limited, Srirampur Area has filed proposals for 2nd Renewal of Indaram mining Lease over an extent of 929.29Ha. Forest land for underground purpose in Thallapalli and Singapur RF, Mancherial Range of Mancherial District and requested to inform whether any RoFR patta rights issued earlier in the Reserve Forest as per the Resolution of Naspur Municipality, dt: 24-04-2019.

In this regard it is submitted that, as per the instructions given by the Revenue Divisional Officer, Mancherial vide Letter dated 30-08-2018 and on verification of office records it is revealed and confirmed that no such RoFR patta rights are issued to any individuals under RoFR Act, 2006 in the Reserve Forest coming in the limits covered by the Forest land situated at Thallapalli and Singapur villages of the proposed 2nd Renewal of Mining lease.

Presently the proposed Forest land is under the control of Forest Department.


**TAHSILDAR
NASPUR MANDAL
MANCHERIAL DISTRICT
NASPUR MANDAL**
Dist.Mancherial(T.S.)


Divisional Administrative Officer
Revenue Divisional Office
Mancherial