

**GOVERNMENT OF TELANGANA
FOREST DEPARTMENT**

From:
Smt.Boga Nikitha, I.F.S.,
Deputy Conservator of Forests /
District Forest Officer,
Kamareddy.

To:
The Prl. Chief Conservator of Forests &
Nodal Officer (FCA),
Telangana State,
Hyderabad.

Rc.No.1966/2019/D2/D6, Dt: 01-09-2024.

Sir,

Sub: - TSFD – Van (Sanrakshan Evam Samvardhan) Adhiniyam, 1980 / Van (Sanrakshan Evam Samvardhan) Rules, 2023 – Diversion of 2.121 Ha of Forest Land for Construction of HLB across Manjeera River from Dharmareddy to Muddapur (via) Venkampally road PR Road in Kamareddy District in favour of Executive Engineer, R&B Division, Kamareddy – **EDS Raised by IRO, Hyd – EDS Information Submitted - Reg.**

Ref: - 1) Prl.CCF, TS, Hyd Rc.No.FC1/FC03/61/2022 (20979/2017), dtd: 16.12.2023.
2) This Office Rc.No.1966/2019/D2/D6(i), dtd: 20.12.2023.
3) This Office Rc.No.1966/2019/D2/D6(ii), dtd: 20.12.2023.
4) Prl.CCF, TS, Hyd Rc.No.FC1/FC03/61/2022 (20979/2017), dtd: 27.04.2024.
5) This Office Rc.No.1966/2019/D2/D6, dtd: 14.05.2024.
6) EE, R&B Division, KMR Rc.No.DB/HD/R&B/KMR/Muddapur/Forest Proposal/2024-25/175, dtd: 31.05.2024.
7) FDO, KMR Rc.No.460/2018/S5, dtd: 16.08.2024.
8) This Office Rc.No.1966/2019/D2/D6, dtd:30.08.2024.
9) EE, R&B Division, KMR Lr.No(R&B)/HLB/Venkamapally/Forest Land/2024-25/494, dtd:27.09.2024.

In compliance to the instructions issued vide reference 1st cited above, the User Agency has submitted non-forest CA land to an extent of 2.1213 Ha in Sy.No.419 of Demikalan Village of Tadwai Mandal of Kamareddy District in lieu of Diversion of 2.121 Ha of Forest Land for Construction of HLB across Manjeera River from Dharmareddy to Muddapur (via) Venkampally road PR Road in Kamareddy District in favour of Executive Engineer, R&B Division, Kamareddy and the same has been verified vide ref.4th cited above and requested to furnish the information with respect to the non-forest land identified for CA which is as follows:

| Sl.No. | EDS/ Shortcomings noticed | Information regarding the EDS/ Shortcomings raised |
|--------|---|---|
| 1 | To confirm whether the land identified is suitable for raising CA, as per the provisions of Van (Sanrakshan Evam Samvardhan) Adhiniyam, 1980 / Van (Sanrakshan Evam Samvardhan) Rules, 2023 and guidelines issued by the MoFF&CC, Gol, New Delhi from time to time. | It is to inform that the CA-NFL land allotted is not suitable for any plantation, as the area is of Rock Sheet and is covered by boulders and the canopy density is <0.4. As such, no further planting can be taken up in the CA-NFL land. Accordingly, the Soil Suitability Certificate is submitted herewith. |
| 2. | as per para 2.2 (xi)., of chapter 2 of consolidated guidelines issued by the MoEF&CC vide Ir.dt.29.12.2023. ".....Isolated patches having area less than 5 ha are difficult to manage as forests. Hence, no non-forest land, having area less than 5 ha area shall be accepted for CA purpose. However, land parcels, if contiguous to RF/PF, can be accepted for CA irrespective of their sizes, subject to their suitability for CA. In case of forest area under diversion is less than 5 ha, efforts should be made to identify nonforest land contiguous to some RF/PF. User agency shall fence all such land parcels properly and | It is to submit that the CA-NFL land allotted is adjacent to Compt.No.706 of Lingampally RF of Yellareddy Range of Kamareddy Forest Division and is contiguous to CA Lands proposed to be given in lieu of diversion applied for other projects. |

| | | |
|----|---|---|
| | <p>mutate the same in the name of Forest Department before handing them over to the Forest Department. All such land parcels shall be compact (i.e., without any pockets of habitation or non-forest land) and free from any encumbrances. <i>Land parcels, if contiguous to National Parks/Wildlife Sanctuaries, can be accepted for CA irrespective of their sizes and suitability for CA, subject to condition that the same shall be mutated in the name of Forest Department,</i> notified as RF/PF and thereafter merged with concerned National Park/Wildlife Sanctuary with suitable declaration, prior to stage-II approval by MoEF&CC.."</p> | |
| 3. | <p>In this particular case the identified patch is less than 5.00 Ha and is falling in ESZ. The DFO is requested to examine the issue w.r.t the said guidelines and confirm whether the land can be taken over as NFL for CA.</p> | <p>It is to submit that the CA-NFL land identified is less than 5.00 Ha and is falling in Eco-Sensitive Zone of Pocharam Wildlife Sanctuary and adjacent to Compt.No.706 of Lingampally RF of Yellareddy Range of Kamareddy Forest Division and is contiguous to CA Lands proposed to be given in lieu of diversion applied for other projects and the land can be taken over as NFL for CA subject to the condition that the planting shall be taken over Degraded Forest Land, as the NFL area is of Rock Sheet and is covered by boulders and the canopy density is <0.4, no further planting can be taken up in the CA-NFL land. Further the NFL land can be proposed for Soil Moisture Conservation works such as Digging of Staggered Contour Trenches, etc and is very essential to safeguard the area by the way of CPT (Cattle Proof Trenches) and Chain Link Fencing so as to prevent any encroachment attempt and protect the land.</p> |
| 4. | <p>Whether the land identified is a part of any notified RF.</p> | <p>It is to submit that the CA-NFL land identified is not part of any notified RF.</p> |
| 5. | <p>To conduct Joint inspection with Revenue Department and adjacent land owners to ascertain that the lands are free from encumbrances and encroachments.</p> | <p>It is to submit that the undersigned along with Forest Divisional Officer, Kamareddy and Forest Range Officers, Mobile Party (Spl. Duty) and Yellareddy along with Tahsildar, Tadwai, Revenue Inspector, Tadwai and Surveyor, Tadwai have inspected the said land. Further, the land to an extent of Ac 2.34 Gts has traces of past cultivation and during site inspection no crops has been observed and on enquiry from the field staff, the Tahsildar, Tadwai has stated that there is no encroachment in the said land as on date and no patta has been issued. Further the District Collector, Kamareddy has also submitted the Non-Encumbrance Certificate vide Lr.No.E1/118/2024-1, Dated:25.09.2024 that the land identified at Sy.No.419 Extent: 2.121 Ha Demikalan Village of Tadwai Mandal of Kamareddy Division is free from encumbrance, litigations and encroachments and also issued the Undertaking Certificate vide Lr.No.E1/118/2024-2, Dated:25.09.2024</p> |

| | | |
|----|---|--|
| | | that the above said land will be transferred and mutated in the name of the Forest Department and will be handed over to the Forest Department on receipt of the stage-I approval. |
| 6. | To verify the absolute location of the BPS in the field to ascertain adjacency of CA lands with respect to notified forests with the help of Gazette notifications and allied records. | It is to submit that the CA-NFL land identified is adjacent to Compt.No.706 of Lingampally RF of Yellareddy Range of Kamareddy Forest Division and is contiguous to CA Lands proposed to be given in lieu of diversion applied for other projects. |
| 7. | To ensure that the land is not part of any notified forest and it is not a part of any CA land which is handed over to Forest Department or proposed to be given in lieu of diversion applied for any other projects. | It is to submit that the CA-NFL land identified is not part of any notified forest and is not part of any CA land which is handed over to Forest Department or proposed to be given in lieu of diversion applied for any other projects. |
| 8. | If suitable, submit Site Suitability Certificate or otherwise. | The Site Suitability Certificate is submitted herewith informing that the CA-NFL land allotted is not suitable for any plantation, as the area is of Rock Sheet and is covered by boulders and the canopy density is <0.4. As such, no further planting can be taken up in the CA-NFL land |

Further as per the EDS raised by the IRO, Hyderabad, it is to submit that, protection measures will be taken care to prevent encroachments in the adjoining forest area existing between the old and existing road and the proposed new road.

Further it is to submit that, as informed above, that the CA-NFL identified is not suitable for any plantations; as such, the Forest Divisional Officer, Kamareddy vide ref.7th cited above, has submitted the CA-DFL area of 4.242 Ha along with the Soil Suitability Certificate and CA-DFL Scheme for an amount of Rs.40.272 lakhs and the same is submitted herewith for further necessary action.

Further it is to submit that, the Executive Engineer, R&B Division, Kamareddy vide reference 9th cited above has submitted the Non-Encumbrance Certificate and Undertaking Certificates signed by the District Collector, Kamareddy and also submitted a copy of the Demand Draft bearing No.684286, Dt: 27.09.2024 amounting to Rs.3000/- in favour of Joint Secretary, CEFNARM, Dulapally, Hyderabad towards verification and authentication charges of DGPS Survey Data. The same are submitted herewith for further necessary action.

In this regard, as per the EDS/ Shortcomings noticed, the proposal for Diversion of 2.121 Ha of Forest Land for Construction of HLB across Manjeera River from Dharmareddy to Muddapur (via) Venkampally road PR Road in Kamareddy District in favour of Executive Engineer, R&B Division, Kamareddy duly attending the shortcomings; as mentioned above, are submitted herewith for favour of kind information and necessary action.

This is submitted for favour of kind information and necessary action.

Encl: as above.

Yours faithfully,

District Forest Officer,
Kamareddy.

Copy submitted to the Prl. Chief Conservator of Forests (HoFF), Telangana State, Hyderabad for favour of kind information.

Copy submitted to the Chief Conservator of Forests, Rajanna Circle, Siddipet for favour of kind information.

Copy submitted to the Collector & District Magistrate, Kamareddy for favour of kind information.

Copy to the Forest Divisional Officer, Kamareddy for information.

Copy to the User Agency i.e. Executive Engineer, R&B Division, Kamareddy for information.

K. K. K.
District Forest Officer,
Kamareddy.

08/10/24 *01/10/24*

W. A. 03/10/2024
Section 435, S. 1

GOVERNMENT OF TELANGANA
OFFICE OF THE DISTRICT COLLECTOR:: KAMAREDDY

Lr.No.E1/118/2024-2

Dt:25/09/2024

UNDERTAKING

This is to certify that, the Government land to an extent of 2.121 Ha in Sy.No.419 situated within the limits of Demikalan (V) Tadwai (M) Kamareddy District, is free from encumbrance and encroachment. The details of land are shown below:

| Sl.NO | Name of the Division | Name of the Mandal | Name of the Village | Sy.No | Extent Hectares |
|-------|----------------------|--------------------|---------------------|-------|-----------------|
| 1 | Kamareddy | Tadwai | Demikalan | 419 | 2.121 |

The above said land is not assigned to any individuals / Organization.

The Executive Engineer, (R&B), Division Kamareddy has requested to allocate Government land in lieu of Forest lands taken for formation of approach road for construction of HLB across Manjeera River from Dharmareddy to Muddapur viz. Venkampally Road (PR Road) Narigeddypet (M) Kamareddy District towards Compensatory Afforestation handed over to the Forest Department.

In view of the above, I hereby undertake that, the above said land to an extent of 2.121 Ha in Sy.No.419 situated within the limits of Demikalan (V) Tadwai (M) Kamareddy District, will be transferred and mutated in the name of the Forest Department & will be handed over to the Forest Department on receipt of Stage-I approval under Forest Conversation Act 1980 for the said project as I am competent to do so.

Ashish Sangwan
25/09/2024
District Collector Kamareddy

Signed by Ashish Sangwan
Date: 25-09-2024 09:08:10
Reason: Approved

File No.REV/E1/FL/0003/2024-REVENUE DEPARTMENT

**GOVERNMENT OF TELANGANA
OFFICE OF THE DISTRICT COLLECTOR:: KAMAREDDY**

Lr.No.E1/118/2024-1

Dt: 25/09/2024

NON ENCUMBRANCE CERTIFICATE

This is to certify that, the Government land to an extent of 2.121 Ha in Sy.No.419 situated within the limits of Demikalan (V) Tadwai (M) Kamareddy District, has been identified and proposed for Compensatory Afforestation in lieu to the Forest lands taken up for formation of approach road for construction of HLB across Manjeera River from Dharamareddy to Muddapur viz. Venkampally Road (PR Road) Narigeddypet (M) Kamareddy District.

The Government land identified above is free from encumbrance, litigations and encroachments. This land has also been accepted by the Forest Department for taking up conservation works and formation of water harvesting structures. The details of this land are shown below:

| Sl.NO | Name of the Division | Name of the Mandal | Name of the Village | Sy.No | Extent Hectares |
|-------|----------------------|--------------------|---------------------|-------|-----------------|
| 1 | Kamareddy | Tadwai | Demikalan | 419 | 2.121 |


**Ashish Sangwan
25/09/2024
District Collector-kamareddy**

Signed by Ashish Sangwan
Date: 25-09-2024 09:07:35
Reason: Approved

Abstract CA DFL Scheme proposed for 4.242 Ha. at Compt.No.695 Dharmareddy Beat, Tandoor R.F. of Nagireddypet Section of Nagireddypet Range in lieu of Diversion of 2.121 Ha of Forest Land for Construction of HLB across Manjeera River from Dharmareddy to Muddapur (via) Venkampally road PR Road in Kamareddy District in favour of Executive Engineer, R&B Division, Kamareddy

| Sl. No. | Item of Work | Units | Unit Cost 2023-24 (Rs.) | Grand Total | |
|---------|---|-------|-------------------------|-------------|-------------------|
| | | | | Phy | Fin (Rs.in Lakhs) |
| 1 | 2 | 3 | 4 | 5 | 6 |
| | CA DFL Area (SMM 4.242 Ha.) | | | | |
| I | Raising of Nurseries | | | | |
| 1 | Raising of Nurseries including Conversion | Nos | 31.190 | 7067 | 2.425 |
| 2 | Maintenance of Nurseries (Apr-Mar) | Nos | 11.890 | 8834 | 1.296 |
| 3 | Maintenance of Nurseries (Apr-Jul) | Nos | 5.820 | 7067 | 0.498 |
| 4 | Nursery Infrastructure | LS | 2.000 | 1 | 2.000 |
| | Sub Total: | | | | 6.219 |
| | Degraded Forest | | | | |
| II | Planting activities (SMM - 3X3) | | | | |
| 1 | Advance Operations (SMM 3X3 - 4.242 Ha) | Ha | 0.682 | 4 | 3.500 |
| 2 | Raising of Plantation | Ha | 1.377 | 4 | 7.776 |
| 3 | 1st Year Maintenance | Ha | 0.424 | 4 | 2.635 |
| 4 | 2nd Year Maintenance | Ha | 0.277 | 4 | 1.890 |
| 5 | 3rd Year Maintenance | Ha | 0.192 | 4 | 1.446 |
| 6 | 4th Year Maintenance | Ha | 0.090 | 4 | 0.747 |
| 7 | 5th Year Maintenance | Ha | 0.192 | 4 | 1.750 |
| 8 | 6th Year Maintenance | Ha | 0.090 | 4 | 0.904 |
| 9 | 7th Year Maintenance | Ha | 0.192 | 4 | 2.118 |
| 10 | 8th Year Maintenance | Ha | 0.090 | 4 | 1.094 |
| 11 | 9th Year Maintenance | Ha | 0.192 | 4 | 2.563 |
| 12 | 10th Year Maintenance | Ha | 0.090 | 4 | 1.323 |
| | Sub Total: | | | | 27.746 |
| III | SMC Works | | | | |
| 1 | SCTs | Nos | 0.004 | 0 | 0.000 |
| 2 | PTs | Nos | 4.000 | 0 | 0.000 |
| 3 | MPTs | Nos | 2.000 | 1 | 2.420 |
| | Sub Total: | | | | 2.420 |
| IV | Miscellaneous | | | | |
| 1 | Erection of Big size boards | Nos | 1.000 | 1 | 1.000 |
| 2 | Erection of Small size boards | Nos | 0.500 | 3 | 1.500 |
| | Sub Total: | | | | 2.500 |
| IV | Administrative Cost - 10% | 0 | 0.000 | 0 | 3.888 |
| | Sub Total: | | | | 3.888 |
| | CA DFL Total:: | | | | 40.272 |


Forest Range Officer,
Nagireddypet.


Forest Divisional Officer,
Kamareddy.


District Forest Officer
Kamareddy.

| Sl. No | Item of Work | 2024 - 25 | | | | 2025 - 26 | | | | 2026 - 27 | | | | 2027 - 28 | | | |
|--------|-------------------------------|-----------|--------------------------------|-----|--------------------|----------------------|-----|--------------------|----------------------|-----------|--------------------|----------------------|-----|--------------------|----------------------|--|--|
| | | Units | Unit Cost as per 2023-24 | Phy | Unit Cost (Rs.) | Fin (Rs.in Lakhs) | Phy | Unit Cost (Rs.) | Fin (Rs.in Lakhs) | Phy | Unit Cost (Rs.) | Fin (Rs.in Lakhs) | Phy | Unit Cost (Rs.) | Fin (Rs.in Lakhs) | | |
| 1 | 2 | 3 | 4 | 5 | 6 | 7 | 8 | 9 | 10 | 11 | 12 | 13 | 14 | 15 | 16 | | |
| 2 | PTs | Nos | 4.00000 | | 4.4000 | 0.000 | 0 | 4.8400 | 0.000 | | 5.3240 | 0.000 | 0 | 5.8564 | 0.000 | | |
| 3 | MPTs | Nos | 2.00000 | | 2.2000 | | 1 | 2.4200 | 2.420 | 0 | 2.6620 | 0.000 | 0 | 2.9282 | 0.000 | | |
| | Sub Total: | | | | | 0.000 | | | 2.420 | | | 0.000 | | | 0.000 | | |
| IV | Miscellaneous | | | | | | | | | | | | | | | | |
| 1 | Erection of Big size boards | Nos | 1.00000 | | | | 1 | 1.00000 | 1.000 | | | | | | | | |
| 2 | Erection of Small size boards | Nos | 0.50000 | | | | 3 | 0.50000 | 1.500 | | | | | | | | |
| | | | | | | 0.000 | | | 2.500 | | | 0.000 | | | 0.000 | | |
| IV | Administrative Cost - 10% | | | | | 0.442 | | | 0.944 | | | 0.843 | | | 0.276 | | |
| | Sub Total: | | | | | 0.442 | | | 0.944 | | | 0.843 | | | 0.276 | | |
| | CA DFL Total:: | | | | | 4.867 | | | 7.880 | | | 9.272 | | | 3.036 | | |

| Sl. No | Item of Work | 2028 - 29 | | | 2029 - 30 | | | 2030 - 31 | | | 2031 - 32 | | | 2032 - 33 | | |
|--------|-------------------------------|-----------|-----------------|-------------------|-----------|-----------------|-------------------|-----------|-----------------|-------------------|-----------|-----------------|-------------------|-----------|-----------------|-------------------|
| | | Phy | Unit Cost (Rs.) | Fin (Rs.in Lakhs) | Phy | Unit Cost (Rs.) | Fin (Rs.in Lakhs) | Phy | Unit Cost (Rs.) | Fin (Rs.in Lakhs) | Phy | Unit Cost (Rs.) | Fin (Rs.in Lakhs) | Phy | Unit Cost (Rs.) | Fin (Rs.in Lakhs) |
| 1 | 2 | 17 | 18 | 19 | 20 | 21 | 22 | 23 | 24 | 25 | 26 | 27 | 28 | 29 | 30 | 31 |
| 2 | PTs | | | | | | | | | | | | | | | |
| 3 | MPTs | | | | | | | | | | | | | | | |
| | Sub Total: | | | 0.000 | | | 0.000 | | | 0.000 | | | 0.000 | | | 0.000 |
| IV | Miscellaneous | | | | | | | | | | | | | | | |
| 1 | Erection of Big size boards | | | | | | | | | | | | | | | |
| 2 | Erection of Small size boards | | | | | | | | | | | | | | | |
| | | | | 0.000 | | | 0.000 | | | 0.000 | | | 0.000 | | | 0.000 |
| IV | Administrative Cost - 10% | | | 0.189 | | | 0.145 | | | 0.075 | | | 0.175 | | | 0.090 |
| | Sub Total: | | | 0.189 | | | 0.145 | | | 0.075 | | | 0.175 | | | 0.090 |
| | CA DFL Total:: | | | 2.079 | | | 1.591 | | | 0.822 | | | 1.925 | | | 0.994 |

| Sl. No | Item of Work | 2033-34 | | | 2034-2035 | | | 2035-2036 | | | 2036-2037 | | | Grand Total | |
|--------|-------------------------------|---------|-----------------|-------------------|-----------|-----------------|-------------------|-----------|-----------------|-------------------|-----------|-----------------|-------------------|-------------|--------|
| | | Phy | Unit Cost (Rs.) | Fin (Rs.in Lakhs) | Phy | Unit Cost (Rs.) | Fin (Rs.in Lakhs) | Phy | Unit Cost (Rs.) | Fin (Rs.in Lakhs) | Phy | Unit Cost (Rs.) | Fin (Rs.in Lakhs) | Phy | Fin |
| 1 | 2 | 32 | 33 | 34 | 35 | 36 | 37 | 38 | 39 | 40 | 41 | 42 | 43 | 44 | 45 |
| 2 | PTS | | | | | | | | | | | | | 0 | 0.000 |
| 3 | MPTS | | | | | | | | | | | | | 1 | 2.420 |
| | Sub Total: | | | 0.000 | | | 0.000 | | | 0.000 | | | 0.000 | | 2.420 |
| IV | Miscellaneous | | | | | | | | | | | | | | |
| 1 | Erection of Big size boards | | | | | | | | | | | | | 1 | 1.000 |
| 2 | Erection of Small size boards | | | | | | | | | | | | | 3 | 1.500 |
| | | | | 0.000 | | | 0.000 | | | 0.000 | | | 0.000 | | 2.500 |
| IV | Administrative Cost - 10% | | | 0.212 | | | 0.109 | | | 0.256 | | | 0.132 | | 3.888 |
| | Sub Total: | | | 0.212 | | | 0.109 | | | 0.256 | | | 0.132 | | 3.888 |
| | CA DFL Total:: | | | 2.330 | | | 1.203 | | | 2.819 | | | 1.455 | | 40.272 |

Forest Range Officer,
Nagireddy pet.

Forest Divisional Officer,
Kamareddy.

District Forest Officer,
Kamareddy.

Full title of the project: Site inspection notes on Compensatory Afforestation (CA) Scheme for Non-Forest CA Land identified to an extent of 2.121 Ha (Ac 05.24¼ Gts) in Sy.No.419 situated at Demikalan (V) of Tadwai (M) of Kamareddy Division of Kamareddy District in lieu of forest land proposed for diversion of 2.121 Ha. of Forest land for Construction of HLB across Manjeera River from Dharmareddy to Muddapur (via) Venkampally road PR Road in Kamareddy District in favour of Executive Engineer, R&B Division, Kamareddy.

SITE INSPECTION REPORT

Smt Nikitha Boga, I.F.S.

District Forest Officer/Deputy Conservator of Forests,
Kamareddy.

I along with the Forest Divisional Officer, Kamareddy, Forest Range Officer, Yellareddy and Forest Range Officer, Mobile Party, Kamareddy and field staff on 28.02.2024 along with the Tahsildar, Tadwai, Revenue Inspector, Tadwai and Surveyor, Tadwai, have inspected the proposed area for diversion of forest land for various roads proposed as given below:

| Sl. No. | District | Division | Name of the proposal | Area in Ha |
|---------|-----------|-----------|--|--------------------------|
| 1 | Kamareddy | Kamareddy | Diversion of 2.121 Ha. of Forest land for Construction of HLB across Manjeera River from Dharmareddy to Muddapur (via) Venkampally road PR Road. | 2.121 (Ac 05.24¼ Gts) |
| | | | Total | 2.121 |

Further the Forest Range Officer, Mobile Party (Spl. Duty), Kamareddy has submitted his field inspection report on 28.02.2024 regarding the CA Land and stated that, the land is partly encroached to an extent of 2.82 Acres (Ac 2.34 Gts) and stated that the said encroached land was levelled and after crop residues were noticed


during the inspection, further stated that the land is having open scrub with vegetation of stunted growth with a density classification of below 0.40 density and consists of smaller boulders all over the site and a part of the land is at the steeper side of the Hill (Slope gradient is high), hence not suitable for raising plantation.

The Non Forest Land of 2.121 Ha (Ac 05.24¼ Gts) in Sy.No.419 situated at Demikalan (V) of Tadwai (M) of Kamareddy Division of Kamareddy District has been allotted vide the District Collector, Kamareddy Proc.No.E1/118/2024, dtd: 30.01.2024 & 28.02.2024 is adjacent to Compt.No.706 of Lingampally RF of Yellareddy Range.

Further during the inspection of the undersigned, the land **to an extent of Ac 2.34 Gts has traces of past cultivation and during site inspection no crops has been observed. On enquiry from the field staff, the Tahsildar, Tadwai has stated that there is no encroachment in the said land as on date and no patta has been issued.** Further, the land is classified as “Parampogu” as per the Revenue records. The CA land now proposed has not been proposed or recommended to any other assignment or alternate land for any other project of any department. It is to inform that the CA-NFL land allotted is not suitable for any plantation, as the area is of Rock Sheet and is covered by boulders and the canopy density is <0.4. As such, no further planting can be taken up in the CA-NFL land.

Further, it is very essential to safeguard the area by the way of CPT (Cattle Proof Trenches) and Chain Link Fencing so as to prevent any encroachment attempt and protect the land, in absence of said provision the said land shall not be accepted for Compensatory Afforestation. Moreover, since, the identified Non

Forest Land to an extent of 2.121 Ha (Ac 05.24¼ Gts) is not suitable for raising any plantation, it can be proposed for Soil Moisture Conservation works such as Digging of Staggered Contour Trenches, etc.



Signature

A handwritten signature in black ink, which appears to read "Nikitha", written over a horizontal line.

Name: Nikitha Boga, I.F.S.
District Forest Officer/Deputy
Conservator of Forests,
Kamareddy.
District Forest Officer
Kamareddy
Official Seal

District Forest Officer
Karnataka

Handwritten signature

SITE/SOIL SUITABLE CERTIFICATE

Certified that, the following Compensatory Afforestation land of 2.121 Ha identified in Sy.No.419 situated at Demikalan Village of Tadwai Mandal of Kamareddy District for the proposed diversion for forest land of **2.121 Ha** of Forest Land for Construction of HLB across Manjeera River from Dharmareddy to Muddapur (via) Venkampally road PR Road in favour of Executive Engineer, R&B Division, Kamareddy. The said area has been inspected by the undersigned. The details for which is as follows:

| Sl. No | Sy. No. | Extent in Ha | Village | Mandal | District | Nearest Forest Block & Compt.No. | Distance of non-forest land from nearest forest block | Soil Type | Remarks if any |
|--------|---------|--------------|-----------|--------|-----------|----------------------------------|---|-----------|----------------|
| 1 | 419 | 2.121 | Demikalan | Tadwai | Kamareddy | Lingampally / C.No.706 | Adjacent to Lingampally RF | Boulders | |

The Non-Forest Land for the Compensatory Afforestation to an extent of 2.121 Ha allotted at Sy.No.419 of Demikalan (V) of Tadwai (M) of Kamareddy Division of Kamareddy District vide District Collector Proc.No.E1/118/2024, dtd: 30.01.2021 & 28.02.2024. It is to inform that the CA-NFL land allotted is not suitable for any plantation, as the area is of Rock Sheet and is covered by boulders and the canopy density is <0.4 . As such, no further planting can be taken up in the CA-NFL land.



District Forest Officer,
Kamareddy.

Compensatory Afforestation Scheme for 2.121 Ha of Non-Forest CA land for Diversion of 2.121 ha of Forest Land proposed for diversion for Construction of HLB across Manjeera River from Dhamareddy to Muddapur (via) Venkampally road PR Road in Kamareddy District in favor of Executive Engineer, R&B Division, Kamareddy at Sy.No.419 of Demikalan (V) of Tadwai Mandal of Kamareddy Division & District.

| Sl. No | Item of Work | Phy | Unit Cost 2023-24 (Rs.) | 2023-24 | | | 2024-25 | | | 2025 - 26 | | | 2026 - 27 | | | 2027 - 28 | | | 2029 - 30 | | | 2030 - 31 | | |
|--------|---|------|-------------------------------|---------|--------------------|----------------------|---------|--------------------|----------------------|-----------|--------------------|----------------------|-----------|--------------------|----------------------|-----------|--------------------|----------------------|-----------|--------------------|----------------------|-----------|--------------------|----------------------|
| | | | | Phy | Unit Cost (Rs.) | Fin (Rs.in Lakhs) | Phy | Unit Cost (Rs.) | Fin (Rs.in Lakhs) | Phy | Unit Cost (Rs.) | Fin (Rs.in Lakhs) | Phy | Unit Cost (Rs.) | Fin (Rs.in Lakhs) | Phy | Unit Cost (Rs.) | Fin (Rs.in Lakhs) | Phy | Unit Cost (Rs.) | Fin (Rs.in Lakhs) | Phy | Unit Cost (Rs.) | Fin (Rs.in Lakhs) |
| 1 | 2 | 3 | 4 | 5 | 6 | 7 | 8 | 9 | 10 | 11 | 12 | 13 | 14 | 15 | 16 | 17 | 18 | 19 | 20 | 21 | 22 | 23 | 24 | 25 |
| 1 | SMC Works in NFL - 2.121 Ha | | | | | | | | | | | | | | | | | | | | | | | |
| 1 | Digging of CPT in km | km | 165000 | 0.00 | 181500 | 0.000 | 0 | 165000.00 | 0.000 | 0.000 | | | | | | | | | | | | | | |
| 2 | Bund plantation in km | km | 33000 | | 36300 | | 0.00 | 39930 | 0.000 | 0 | 43923 | 0.000 | | | | | | | | | | | | |
| 3 | Construction of Percolation Tanks | No | 200000 | | 220000 | | 0 | 242000 | 0.000 | 2 | 266200 | 5.324 | | | | | | | | | | | | |
| 4 | Erection of Solar pump with PTs including Digging of Borewell | No | 750000 | | 825000 | | 0 | 907500 | 0.000 | 0 | 998250 | 0.000 | | | | | | | | | | | | |
| 5 | Rockfill dams | No | 9000 | | 9900 | 0.000 | 0 | 10890 | 0.000 | 0 | 11979 | 0.000 | | | | | | | | | | | | |
| 6 | Staggered contour trenches - | cum | 328.34 | 0 | 361 | 0.000 | 200 | 397.29 | 0.795 | 200 | 437.02 | 0.874 | | | | | | | | | | | | |
| | Sub Total: | | | | | 0.000 | | | 0.795 | | | 6 | | | 0.000 | | | 0.000 | | | 0.000 | | | 0.000 |
| II | Protection | | | | | | | | | | | | | | | | | | | | | | | |
| 7 | Construction of boundary pillars | No's | 12500 | 0 | 13750 | 0.000 | 0.00 | 15125 | 0.000 | 0.00 | 16638 | 0.000 | | | | | | | | | | | | |
| 8 | Erection of Chain Link Fencing | km | 2520000 | | 2772000 | 0.000 | 0.00 | 3049200 | 0.000 | 1.00 | 3354120 | 33.541 | | | | | | | | | | | | |
| | Sub Total: | | | | | 0.000 | | | 0.000 | | | 33.541 | | | 0.000 | | | 0.000 | | | 0.000 | | | 0.000 |
| III | Misc. activities | | | | | | | | | | | | | | | | | | | | | | | |
| 9 | Procurement of fire fighting equipment | LS | 70000 | 0 | 77000 | 0.000 | 0 | 84700.00 | 0.000 | 2 | 93170.00 | 1.863 | 2 | 102487.00 | 2.050 | | | | | | | | | |
| 10 | Awareness programmes of Fire & Erection of Boards | LS | 100000 | 0 | 110000 | 0.000 | 0 | 121000.00 | 0.000 | 2 | 133100.00 | 2.662 | 2 | 146410.00 | 2.928 | | | | | | | | | |
| 11 | Base camps- 5 Nos Tribal helpers + Ration | LS | 1155000 | 0 | 1270500 | 0.000 | 0 | 1397550 | 0.000 | 0 | 1537305 | 0.000 | 0 | 0.00 | 0.000 | | | | | | | | | |
| | Sub Total: | | | | | 0.000 | | | 0.000 | | | 4.525 | | | 4.978 | | | 0.000 | | | 0.000 | | | 0.000 |
| IV | Administrative cost 10% | | | | | 0.000 | | | 0.079 | | | 3.974 | | | 0.000 | | | 0.000 | | | 0.000 | | | 0.000 |
| | Grand Total | | | | | 0.000 | | | 0.874 | | | 48.239 | | | 4.978 | | | 0.000 | | | 0.000 | | | 0.000 |

Compensatory Afforestation Scheme for 2.121 Ha o
Kam:

| Sl. No | Item of Work | 2031 - 32 | | | 2032 - 33 | | | 2033 - 34 | | | 2034 - 35 | | | 2035 - 36 | | | 2036-37 | | | Grand Total | |
|--------|---|-----------|-----------------|-------------------|-----------|-----------------|-------------------|-----------|-----------------|-------------------|-----------|-----------------|-------------------|-----------|-----------------|-------------------|---------|-----------------|-------------------|-------------|--------|
| | | Phy | Unit Cost (Rs.) | Fin (Rs.in Lakhs) | Phy | Unit Cost (Rs.) | Fin (Rs.in Lakhs) | Phy | Unit Cost (Rs.) | Fin (Rs.in Lakhs) | Phy | Unit Cost (Rs.) | Fin (Rs.in Lakhs) | Phy | Unit Cost (Rs.) | Fin (Rs.in Lakhs) | Phy | Unit Cost (Rs.) | Fin (Rs.in Lakhs) | Phy | Fin |
| 1 | 2 | 26 | 27 | 28 | 29 | 30 | 31 | 32 | 33 | 34 | 35 | 36 | 37 | 38 | 39 | 40 | 41 | 42 | 43 | 44 | 45 |
| I | SMC Works in NFL - 2.121 Ha | | | | | | | | | | | | | | | | | | | | |
| 1 | Digging of CPT in km | | | | | | | | | | | | | | | | | | | 0 | 0.000 |
| 2 | Bund plantation in km | | | | | | | | | | | | | | | | | | | 0 | 0.000 |
| 3 | Construction of Percolation Tanks | | | | | | | | | | | | | | | | | | | 2 | 5.324 |
| 4 | Erection of Solar pump with PTs including Digging of Borewell | | | | | | | | | | | | | | | | | | | 0 | 0.000 |
| 5 | Rockfill dams | | | | | | | | | | | | | | | | | | | 0 | 0.000 |
| 6 | Staggered contour trenches - | | | | | | | | | | | | | | | | | | | 400 | 1.669 |
| | Sub Total: | | | 0.000 | | | 0.000 | | | 0.000 | | | 0.000 | | | 0.000 | | | 0.000 | | 6.993 |
| II | Protection | | | | | | | | | | | | | | | | | | | | |
| 7 | Construction of boundary pillars | | | | | | | | | | | | | | | | | | | 0 | 0.000 |
| 8 | Erection of Chain Link Fencing | | | | | | | | | | | | | | | | | | | 1 | 33.541 |
| | Sub Total: | | | 0.000 | | | 0.000 | | | 0.000 | | | 0.000 | | | 0.000 | | | 0.000 | | 33.541 |
| III | Misc. activities | | | | | | | | | | | | | | | | | | | | |
| 9 | Procurement of fire fighting equipment | | | | | | | | | | | | | | | | | | | 4 | 3.913 |
| 10 | Awareness programmes of Fire & Erection of Boards | | | | | | | | | | | | | | | | | | | 4 | 5.590 |
| 11 | Base camps- 5 Nos Tribal helpers + Ration | | | | | | | | | | | | | | | | | | | 0 | 0.000 |
| | Sub Total: | | | 0.000 | | | 0.000 | | | 0.000 | | | 0.000 | | | 0.000 | | | 0.000 | | 9.503 |
| IV | Administrative cost 10% | | | 0.000 | | | 0.000 | | | 0.000 | | | 0.000 | | | 0.000 | | | 0.000 | | 4.053 |
| | Grand Total | | | 0.000 | | | 0.000 | | | 0.000 | | | 0.000 | | | 0.000 | | | 0.000 | | 54.091 |


District Forest Officer,
Kannur.