

**SITE INSPECTION REPORT ON COMPENSATORY AFFORESTATION LAND OF
DISTRICT FOREST OFFICER, DINDIGUL DIVISION, DINDIGUL**

- (i) I inspected the site on 04.02.2020.
- (ii) Compensatory Afforestation land for this project identified by the User Agency in SF.No.1154/2 of Sendurai village of ~~Nattam~~ Taluk, Dindigul District and this land is suitable for raising compensatory afforestation.

Date : 05.02.2020.

Place : Dindigul.

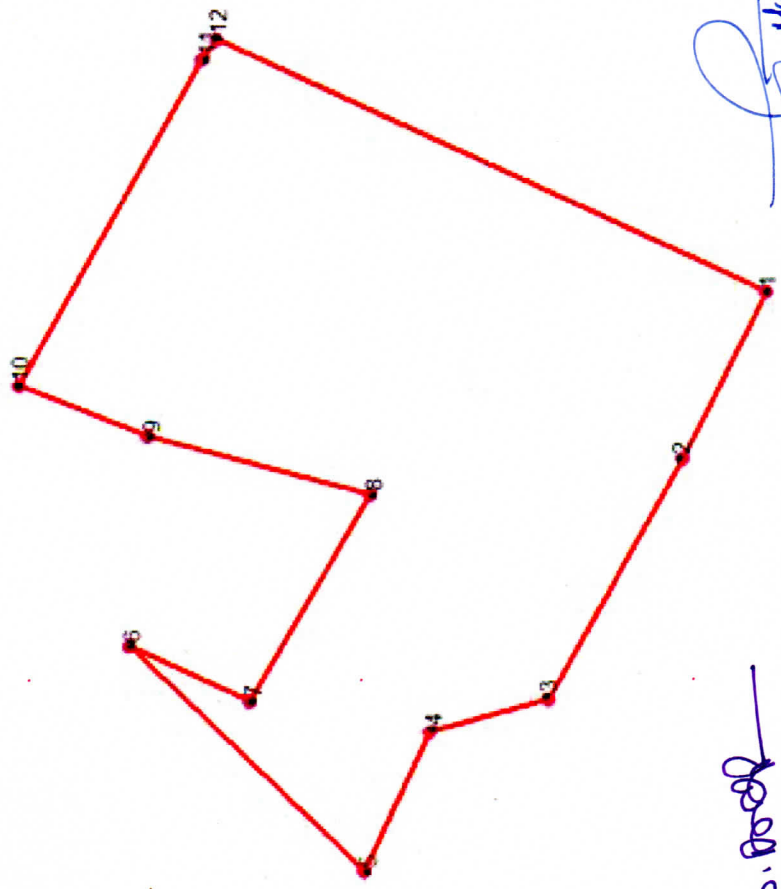
Vignaraj
5/2/2020
District Forest Officer,
Dindigul Division, Dindigul.

6
5/2/2020

GPS SURVEYED MAP FOR COMPENSATORY AFFORESTATION LAND OF S.F.No.1154/2 IN SENDURAI VILLAGE OF NATHAM TALUK IN DINDIGUL DISTRICT FOR DIVERSION OF 3.36 HA. UNDER FC ACT 1980



SCALE - 1 : 3000
 PLOTTED AREA = 3.36 HA.



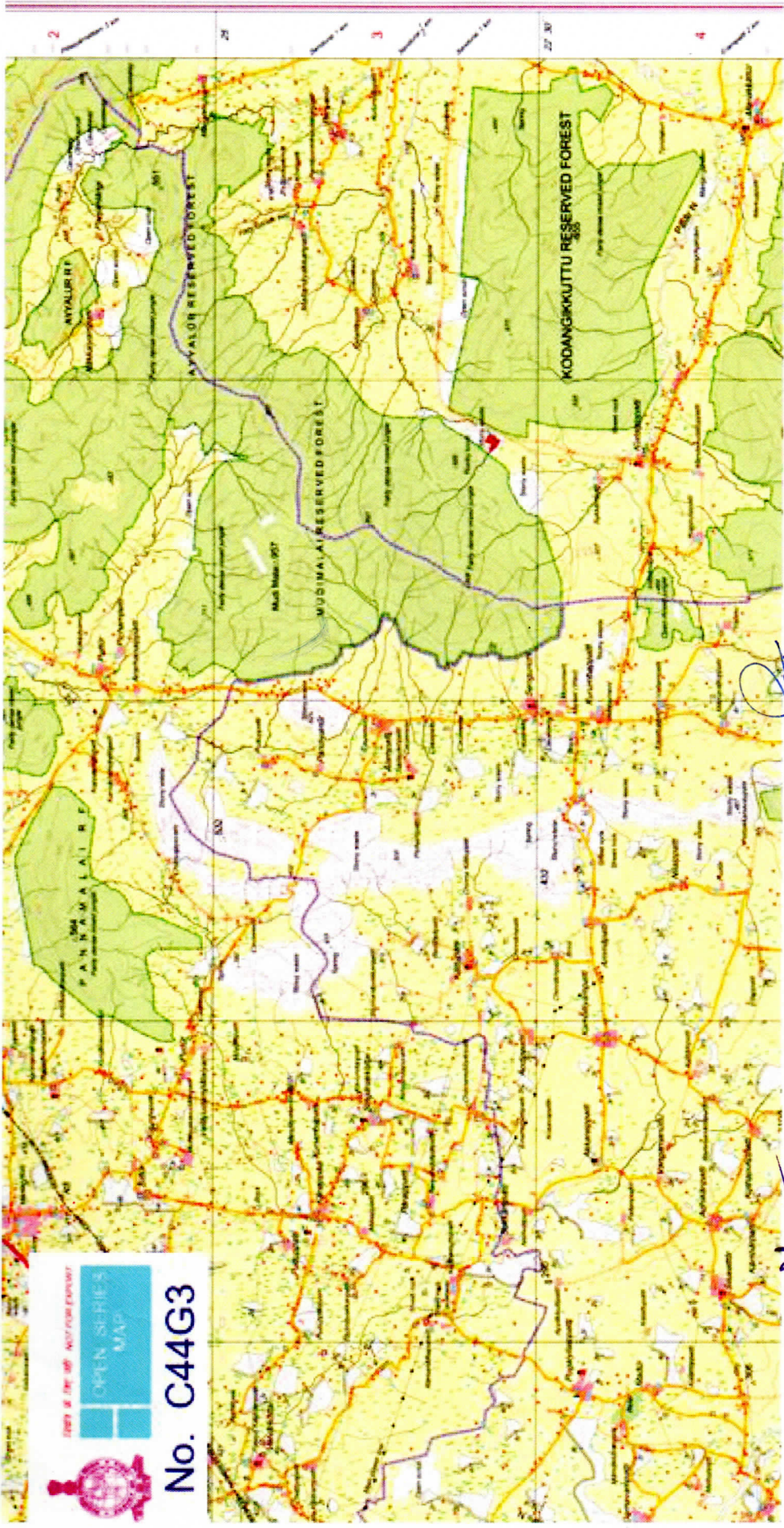
ID	Coordinate
1	N10.379990 E078.200230
2	N10.380250 E078.199710
3	N10.380660 E078.198970
4	N10.381010 E078.198870
5	N10.381210 E078.198430
6	N10.381930 E078.199130
7	N10.381560 E078.198960
8	N10.381190 E078.199600
9	N10.381870 E078.199780
10	N10.382270 E078.199940
11	N10.381700 E078.200950
12	N10.381666 E078.201017

[Signature]
 Project Director,
 DRDA, Dindigul District

[Signature]
 Assistant Engineer (RD)
 Natham Union Office

[Signature]
 District Forest Officer,
 Dindigul Division,
 Dindigul.

PROPOSED AREA FOR COMPENSATORY AFFORESTATION LAND OF L. MALAIYUR ROAD UNDER FOREST CONSERVATION ACT 1980




Dr. Deepthi
Project Director,
DRDA, Dindigul District

S. J. Lakshmi
Assistant Engineer (RD)
Natham Union Office

CA Land

Waqar
District Forest Officer,
Dindigul Division,
Dindigul.

GOOGLEMAP FOR COMPENSATORY AFFORESTATION LAND OF S.F.No.1154/2 IN SENDURAI VILLAGE OF NATHAM TALUKIN
 DINDIGUL DISTRICT FOR DIVERSION OF 3.36HA. UNDER FC ACT 1980



B. Bose
 Project Director,
 DRDA, Dindigul District

Natham
 Assistant Engineer (RD)
 Natham Union Office

Vijay
 District Forest Officer,
 Dindigul Division,
 Dindigul.

— PROPOSED AREA BOUNDARY