

कार्यालय अपर प्रमुख वन संरक्षक एवं नोडल अधिकारी, वन संरक्षण,
इन्दिरानगर फॉरेस्ट कालोनी, उत्तराखण्ड, देहरादून।

पत्रांक:— /FP/UK/ROAD/10159/2015 दिनांक:देहरादून सितम्बर, 2016

सेवा में,

अपर प्रमुख वन संरक्षक (केन्द्रीय),
भारत सरकार,
पर्यावरण, वन एवं जलवायु परिवर्तन मंत्रालय,
क्षेत्रीय कार्यालय एफ0आर0आई0,
देहरादून।

विषय:— जनपद अल्मोड़ा के अन्तर्गत कुनोली-मुनड़ा-देवलीखाल मोटर मार्ग के निर्माण हेतु 3.22 है0 वन भूमि का गैर वानिकी कार्यों हेतु लो0नि0वि0 को प्रत्यावर्तन।

महोदय,

विषयांकित प्रकरण के सम्बन्ध में वन संरक्षक, उत्तरी कुमाऊँ वृत्त, अल्मोड़ा के पत्रांक 889/12-1 दिनांक 20-09-2016 से प्राप्त आख्या के क्रम में प्रयोक्ता एजेन्सी द्वारा प्रेषित बिन्दुवार आख्या मय संलग्नक सहित निम्न प्रकार प्रेषित की जा रही है :-

क्र0सं0	प्रश्न	उत्तर
1	Total period for which the land proposed to be diverted is not mentioned in online Part-I	Total period for which forest land proposed to be diverted is mention in online Part-I.A-1(x) by user agency.
2	The authority letter is not issued in favour of Mr Kundan Lal Verma for whom details are for whom details are filled in online Part-I	Authority letter is in favour of Mr. Kundan lal Verma is uploaded by user agency in Part-I. A-3-(xxii)
3	The total of area in village break up comes 3.19 ha while the area proposed for diversion is 3.22 ha. It is mentioned in other details of villages to be benefited that there are numbers of villages to be benefited but in village wise break up 8numbers of villages are mentioned. The State Govt may do the necessary correction in online Part-I	Required information uploaded by user agency at saction B-2.3 in Part-I.
4	In the georeferenced digital map of the area proposed for diversion, uploaded at C(iv) part-I online , Geo Coordinates are shown at very few points. May provide/upload scanned copy of GIS software generated geo referenced digital map to the exact scale of the proposed road showing geo coordinates at 200 mtr interval along that alignment including all the turning points.	GPS coordinates along the road alignment are shown as each and every possible place in GEO reference map Anx(I).list of GPS coordinate at every 200-300m interval in excel sheet attached for reference.C(iv).
5	The digital map of area proposed for CA is provided does not serve the purpose. May provide/upload GIS software generated Geo referenced digital map of the area proposed for CA providing geo coordinates at all corner points in shape (polygon/closed area) file. The area should be exclusivly marked of area proposed for CA i.e. 6.44 ha, not the whole land bank of 8.372 ha. The State Govt may revise the KML file accordingly and upload the revise Kml file for the area 6.44 ha in online Part-I	GIS software generating digital map of area i.e. 6.44ha attached GPS coordinates of the point mark in digital map attached in excel sheet.Revised KML file of CA of area 6.44ha attached in online part-I L-iv-(c)

6	If this project involve boundary of seven of eight villages as mentioned in the list of villages to be benefited and village wise break u provided with the proposal then proceeding of village level committee (VCL) meeting pertaining to other villages may also be furnished with the FRA certificate.	By mistake eight villages mentioned in village wise break-up.Actually seven villages are benefited by road construction in this project.
7	The copy of FRA certificate uploaded is issued on dated 12-01-2015 while the proceeding of district level committee (DIC) meeting signed on 16.01.2015. Procedurally the FRA Certificate issued after DLC meeting.The state Govt. May also mention the are and name of project in the DLC.Proceeding upload the document in correct sequence in this column in online part-I.	The corrected copy of FRA is submitted and uploaded DLC proceeding document has being submitted in correct sequence in the column is online part-I K(a).
8	CA scheme provided with the proposal is for area 6.40ha while it should be the double the area proposed for diversion i.e. 6.44ha area.The state Govt. May provide revised CA scheme.	Revised CA scheme uploaded by user agency at saction L-iv-(iv) in Part-I.
9	The area having 0.4 density as mention in part-II ,but 86 trees per ha do not account for 0.4 density and also not account for dense forest for which the state Govt had calculated the NPV.State Govt. May correct the density and calculation of NPV.	NPV Calculation certificate is uploaded by DFO in Part-II
10	The same copy of document uploaded against MOU signed betwwen user agency and present owner.Ownership prove a non encumbrances certificate for the forest land for part-I.	User agency and present owner, ownership proof a non encumbrances certificate upload in part-I , l-(IV)(G)
11	The financial and administrative approval for road is of 20km while only 16 km road is proposed for diversion.The state Govt may clarify that is there any future extension of this aligment is needed ? if yes , then the proposal may be revised for whole sanctioned lenght that is i.e 20 km.	The actual lenght of road is 16 km on site.Therefore only 16 km road is proposed for diversion.No future extension of this road required in future against this financial and administrative sanction.
12	Working plan prescription is not provided in online part-II for revised forest area involve in the proposed diversion.	Working plan precription uploaded by DFO in part-II.

संलग्न:-यथोपरि।

भवदीय,

(विनोद कुमार)

अपर प्रमुख वन संरक्षक एवं नोडल अधिकारी

कार्यालय वन संरक्षक, उत्तरी कुमाऊँ वृत्त, उत्तराखण्ड, अल्मोड़ा।

Email : cfkumaon_north@rediffmail.com , ☎ (05962) 231099 Fax : 230397
पत्रांक - 889 / 12-1 अल्मोड़ा, दिनांक, 20/09/2016.

सेवा में,

अपर प्रमुख वन संरक्षक/नोडल अधिकारी
भूमि संरक्षण, इन्दिरा नगर, फारेस्ट कालोनी
देहरादून।

विषय :- कुनोली-मुनड़ा-देवलीखाल मोटर मार्ग (प्रस्ताव संख्या 10159/2015)

संदर्भ :- आपकी आपत्ति दिनांक 16.08.2016.

महोदय,

विषयगत मोटर मार्ग से सम्बन्ध में क्षेत्रीय कार्यालय देहरादून की आपत्ति दिनांक 16.08.2016 सूचित ऑन लाइन आपत्तियों का निराकरण करने हेतु इस कार्यालय से दिनांक 24.08.2016 के क्रम में प्रभागीय वनाधिकारी, अल्मोड़ा के पत्रांक 1514/12-1 दिनांक 07.09.2016 से प्राप्त आख्या के क्रम में बिन्दुवार आख्या निम्न प्रकार प्रेषित की जा रही है-

क्र. सं.	आपत्ति	निराकरण
1	2	3
1.	Total period for which the land proposed to be diverted is not mentioned in online Part-I.	Total period for which forest land proposed to be diverted is mentioned in online Part-I. A-1(x)
2.	The authority letter is not issued in favour of Mr Kundan Lal Verma for whom details are for whom details are filled in online Part-I.	Authority letter in favour of Mr. Kundan Lal Verma is attached in Part-I. A-3-(xxii)
3.	The total of area in village break up comes 3.19 ha while the area proposed for diversion is 3.22 ha. It is mentioned in other details of villages to be benefited that there are 7 numbers of villages to be benefited but in village wise break up 8 numbers of villages are mentioned. The State Govt may do the necessary correction in online Part-I.	All necessary correction are made in online Part-I mentioned in this point. B-2.3
4.	In the geo referenced digital map of the area proposed for diversion, uploaded at C (iv) part I online, geo coordinates are shown at very few points. May provide/upload scanned copy of GIS software generated geo referenced digital map to the exact scale of the proposed road showing geo coordinates at 200 to 300 m interval along the alignment including all the turning points.	GPS coordinate along the road alignment are shown at each and every possible places in geo reference map (Annexure-I). List of G.P.S. coordinates at every 200-300m interval in excel sheet attached for reference. C(iv)
5.	The digital map of area proposed for CA is provided does not serve the purpose. May provide/upload GIS software generated geo referenced digital map of the area proposed for CA providing geo coordinates at all corner points in shape (polygon/closed area) file. The area should be exclusively marked of area proposed for CA i.e. 6.44 ha, not the whole land bank of 8.372 ha. The State Govt may revise the KML file accordingly and upload the revised KML file for the area 6.44 ha in online Part I.	GIS software generated digital map of the area i.e. 6.44 ha attached G.P.S. coordinates of the points marked in digital map attached in excel sheet. Revised Kml file of CA for the area 6.44 ha attached in online Part-I. L-(iv)-(c)
6.	If this project involve boundary of seven of eight villages as mentioned in the list of villages to be benefited and village wise break up provided with the proposal then proceeding of village level committee (VCL) meeting pertaining to other villages may also be furnished with the FRA certificate.	By mistake eight villages mentioned in village wise breakup. Actually 7 villages are benefited by the road construction in this Project.

7.	The copy of FRA certificate uploaded is issued on dated 12-01.2015 while the proceeding of district level committee (DLC) meeting signed on 16.01.2015. Procedurally the FRA Certificate issued after DLC meeting. The State Govt may also mention the area and name of the project in the DLC proceeding and upload the documents in correct sequence in this column in online Part I.	The corrected copy of FRA has been submitted & Uploaded DLC proceeding documents has been submitted in correct sequence in the column in online Part-I. K-(a)
8.	The CA scheme provided with the proposal is for area 6.40 ha while it should be for double the area proposed for diversion i.e. 6.44 ha area. The State Govt may provide revised CA scheme.	Revised CA Scheme uploaded. L-iv-(vi)
9.	The area having 0.4 density as mentioned in Part II, but 86 trees per hectare do not account for 0.4 density and also not account for dense forest for which the State Govt had calculated the NPV. State Govt may correct the density and calculation on NPV.	Part-II is not related to user agency.
10.	The same copy of document is uploaded against MoU signed between user agency and present owner, ownership proof and non encumbrances certificate for the forest land in Part I.	User agency and present owner, ownership proof and non encumbrances certificate upload in online Part I. L-(iv)(g)
11.	The financial and administrative approval for the road is of 20 Km while only 16 Km road is proposed for diversion. The State Govt may clarify that is there any future extension of this alignment is needed? if yes, then the proposal may revise for the whole sanctioned length i.e. 20 Km	The actual length of road is 16 Km on site. Therefore only 16 Km road is proposed for diversion. No future extension of this road required in future against this financial and administrative sanction.
12.	Working plan prescription is not provided in online Part II for reserved forest area involved in the proposed diversion.	Working plan prescription Part-II is not related to user agency.

संलग्न-यथोपरि।

भवदीय

वन संरक्षक,
उत्तरी कुमाऊँ वृत्त, उत्तराखण्ड, अल्मोड़ा।

कार्यालय
प्रभागीय वनाधिकारी, अल्मोड़ा वन प्रभाग, अल्मोड़ा

दूरभाष : 05962-230065, फ़ैक्स: 05962-232182 ई-मेल almoraforestdivision@rediffmail.com
पत्रांक अल्मोड़ा दिनांक 0709-2016

सेवा में,

1514 / 124(2)
वन संरक्षक
उत्तरी कुमाऊँ वृत्त अल्मोड़ा
अल्मोड़ा

विषय कुनोली - मुनड़ा - देवलीखाल मोटर मार्ग (प्रस्ताव सं० 10159/2015)

सन्दर्भ आनलाइन आपत्ति

महोदय,


उपरोक्त विषयक मोटर मार्ग में लगाई गयी आपत्तियों का बिन्दुवार निराकरण निम्नवत है।

क्र. सं.	आपत्ति	निराकरण
1	2	3
1.	Total period for which the land proposed to be diverted is not mentioned in online Part-I.	Total period for which forest land proposed to be diverted is mentioned in online Part-I. A-1(x)
2.	The authority letter is not issued in favour of Mr Kundan Lal Verma for whom details are for whom details are filled in online Part-I.	Authority letter in favour of Mr. Kundan Lal Verma is attached in Part-I. A-3-(xxii)
3.	The total of area in village break up comes 3.19 ha while the area proposed for diversion is 3.22 ha. It is mentioned in other details of villages to be benefited that there are 7 numbers of villages to be benefited but in village wise break up 8 numbers of villages are mentioned. The State Govt may do the necessary correction in online Part-I.	All necessary correction are made in online Part-I mentioned in this point. B-2.3
4.	In the geo referenced digital map of the area proposed for diversion, uploaded at C (iv) part I online, geo coordinates are shown at very few points. May provide/upload scanned copy of GIS software generated geo referenced digital map to the exact scale of the proposed road showing geo coordinates at 200 to 300 m interval along the alignment including all the turning points.	GPS coordinate along the road alignment are shown at each and every possible places in geo reference map (Annexure-I). List of G.P.S. coordinates at every 200-300m interval in excel sheet attached for reference. C(iv)
5.	The digital map of area proposed for CA is provided does not serve the purpose. May provide/upload GIS software generated geo referenced digital map of the area proposed for CA providing geo coordinates at all corner points in shape (polygon/closed area) file. The area should be exclusively marked of area proposed for CA i.e. 6.44 ha, not the whole land bank of 8.372 ha. The State Govt may revise the KML file accordingly and upload the revised KML file for the area 6.44 ha in online Part I.	GIS software generated digital map of the area i.e. 6.44 ha attached G.P.S. coordinates of the points marked in digital map attached in excel sheet. Revised Kml file of CA for the area 6.44 ha attached in online Part-I. L-(iv)-(c)
6.	If this project involve boundary of seven of eight villages as mentioned in the list of villages to be benefited and village wise break up provided with the proposal then proceeding of village level committee (VCL) meeting pertaining to other villages may also be furnished with the FRA certificate.	By mistake eight villages mentioned in village wise breakup. Actually 7 villages are benefited by the road construction in this Project.

क्रमशः पेज-2 पर

पेज-2

7.	The copy of FRA certificate uploaded is issued on dated 12-.01.2015 while the proceeding of district level committee (DLC) meeting signed on 16.01.2015. Procedurally the FRA Certificate issued after DLC meeting. The State Govt may also mention the area and name of the project in the DLC proceeding and upload the documents in correct sequence in this column in online Part I.	The corrected copy of FRA has been submitted & Uploaded DLC proceeding documents has been submitted in correct sequence in the column in online Part-I. K-(a)
8.	The CA scheme provided with the proposal is for area 6.40 ha while it should be for double the area proposed for diversion i.e. 6.44 ha area. The State Govt may provide revised CA scheme.	Revised CA Scheme uploaded. L-iv-(vi)
9.	The area having 0.4 density as mentioned in Part II, but 86 trees per hectare do not account for 0.4 density and also not account for dense forest for which the State Govt had calculated the NPV. State Govt may correct the density and calculation on NPV.	According to affected trees the NPV calculation certificate have been revised and attached in part II point 13 (additional information)
10.	The same copy of document is uploaded against MoU signed between user agency and present owner, ownership proof and non encumbrances certificate for the forest land in Part I.	User agency and present owner, ownership proof and non encumbrances certificate upload in online Part I. L-(iv)(g)
11.	The financial and administrative approval for the road is of 20 Km while only 16 Km road is proposed for diversion. The State Govt may clarify that is there any future extension of this alignment is needed ? if yes, then the proposal may revise for the whole sanctioned length i.e. 20 Km	The actual length of road is 16 Km on site. Therefore only 16 Km road is proposed for diversion. No future extension of this road required in future against this financial and administrative sanction.
12.	Working plan prescription is not provided in online Part II for reserved forest area involved in the proposed diversion.	According to this proposal only civil soyam and van panchayat land is affected. therefore working plan prescription is not provided in online part II

भवदीय,

 प्रभागीय वनाधिकारी,
 अल्मोड़ा वन प्रभाग अल्मोड़ा

**कार्यालय अधिशासी अभियन्ता,
प्रान्तीय खण्ड, लोक निर्माण विभाग, रानीखेत**

Ph. No. 05966-220679

Fax No. 05966-220679

E-mail – eepdrani@yahoo.com

पत्रांक 2090 / 36सी.

दिनांक रानीखेत अगस्त 30, 2016

सेवा में,

प्रभागीय वनाधिकारी,
अल्मोड़ा वन प्रभाग,
अल्मोड़ा।

विषय :- जनपद अल्मोड़ा में विधानसभा सल्ट के अन्तर्गत कुलोली मुनड़ा देवीखाल मोटर मार्ग का निर्माण।(16.00 किमी.) (0.405है0) (प्रस्ताव सं. FP/UK/ROAD/10159/2015)।

सन्दर्भ :- आपका पत्रांक मैमो / 12-1 दिनांक 20.07.2016।


महोदय,

उपरोक्त विषय के क्रम में अवगत कराना है कि दिनांक 20.07.2016 को प्रस्ताव में लगाई हुई आपत्तियों का निराकरण कर प्रस्ताव पुनः आवश्यक कार्यवाही हेतु प्रेषित किया जा रहा है।

क्र. सं.	आपत्ति	निराकरण
1	2	3
1.	Total period for which the land proposed to be diverted is not mentioned in online Part-I.	Total period for which forest land proposed to be diverted is mentioned in online Part-I. A-1(x)
2.	The authority letter is not issued in favour of Mr Kundan Lal Verma for whom details are for whom details are filled in online Part-I.	Authority letter in favour of Mr. Kundan Lal Verma is attached in Part-I. A-3-(xxii)
3.	The total of area in village break up comes 3.19 ha while the area proposed for diversion is 3.22 ha. It is mentioned in other details of villages to be benefited that there are 7 numbers of villages to be benefited but in village wise break up 8 numbers of villages are mentioned. The State Govt may do the necessary correction in online Part-I.	All necessary correction are made in online Part-I mentioned in this point. B-2.3
4.	In the geo referenced digital map of the area proposed for diversion, uploaded at C (iv) part I online, geo coordinates are shown at very few points. May provide/upload scanned copy of GIS software generated geo referenced digital map to the exact scale of the proposed road showing geo coordinates at 200 to 300 m interval along the alignment including all the turning points.	GPS coordinate along the road alignment are shown at each and every possible places in geo reference map (Annexure-I). List of G.P.S. coordinates at every 200-300m interval in excel sheet attached for reference. C(iv)
5.	The digital map of area proposed for CA is provided does not serve the pupose. May provide/upload GIS software generated geo referenced digital map of the area proposed for CA providing geo coordinates at all corner points in shape (polygon/closed area) file. The area should be exclusively marked of area proposed for CA i.e. 6.44 ha, not the whole land bank of 8.372 ha. The State Govt may revise the KML file accordingly and upload the revise KML file for the area 6.44 ha in online Part I.	GIS software generated digital map of the area i.e. 6.44 ha attached G.P.S. coordinates of the points marked in digital map attached in excel sheet. Revised Kml file of CA for the area 6.44 ha attached in online Part-I. L-(iv)-(c)
6.	If this project involve boundary of seven of eight villages as mentioned in the list of villages to be benefited and village wise break up provided with the proposal then proceeding of village level committee (VCL) meeting pertaining to other villages may also be furnished with the FRA certificate.	By mistake eight villages mentioned in village wise breakup. Actualy 7 villages are benefited by the road construction in this Project.

क्रमशः पेज-2 पर

7.	The copy of FRA certificate uploaded is issued on dated 12-.01.2015 while the proceeding of district level committee (DLC) meeting signed on 16.01.2015. Procedurally the FRA Certificate issued after DLC meeting. The State Govt may also mention the area and name of the project in the DLC proceeding and upload the documents in correct sequence in this column in online Part I.	The corrected copy of FRA has been submitted & Uploaded DLC proceeding documents has been submitted in correct sequence in the column in online Part-I. K-(a)
8.	The CA scheme provided with the proposal is for area 6.40 ha while it should be for double the area proposed for diversion i.e. 6.44 ha area. The State Govt may provide revised CA scheme.	Revised CA Scheme uploaded. L-iv-(vi)
9.	The area having 0.4 density as mentioned in Part II, but 86 trees per hectare do not account for 0.4 density and also not account for dense forest for which the State Govt had calculated the NPV. State Govt may correct the density and calculation on NPV.	Part-II is not related to user agency.
10.	The same copy of document is uploaded against MoU signed between user agency and present owner, ownership proof and non encumbrances certificate for the forest land in Part I.	User agency and present owner, ownership proof and non encumbrances certificate upload in online Part I. L-(iv)(g)
11.	The financial and administrative approval for the road is of 20 Km while only 16 Km road is proposed for diversion. The State Govt may clarify that is there any future extension of this alignment is needed? if yes, then the proposal may revise for the whole sanctioned length i.e. 20 Km	The actual length of road is 16 Km on site. Therefore only 16 Km road is proposed for diversion. No future extension of this road required in future against this financial and administrative sanction.
12.	Working plan prescription is not provided in online Part II for reserved forest area involved in the proposed diversion.	Working plan prescription Part-II is not related to user agency.



 अधिशासी अभियन्ता,
 प्रान्तीय खण्ड, लोक निर्माण विभाग,
 रानीखेत।

TO WHOM MAY CONCERN

Letter No... 255/1022

Dated... 13/01/016

Mr. Kundan Lal Verma, Executive Engineer, Provincial Division, Public Works Department, Ranikhet(Almora) is being authorized to make online submission of the Forest Land Transfer Proposal under the jurisdiction of Provincial Division, P.W.D., Ranikhet.


13/1/16
Superintending Engineer,
1st Circle, P.W.D.,
Almora

प्रपत्र-23

परियोजना का नाम :-

जनपद - अल्मोड़ा में कुलीली गुल्डा - देवीरवाल
गौर मार्ग

वन अधिकार अधिनियम, 2006 के अन्तर्गत अनापत्ति प्रमाण-पत्र

ग्राम पंचायत का नाम - डहला - भाड़ी
तहसील - सल्ट, जिला - अल्मोड़ा

अनापत्ति प्रमाण पत्र

उत्तराखण्ड में जनपद ~~अल्मोड़ा~~ के अन्तर्गत ~~कुलीली गुल्डा~~ देवीरवाल परियोजना के निर्माण हेतु (—) हे० आरक्षित वन भूमि, (—) हे० सिविल सोयम भूमि 1.../2 हे०, वन पंचायत भूमि 2-100 हे०) अर्थात् कुल 322... हे० वन भूमि का लोकाभिजात विभाग/संस्था के पक्ष में भारत सरकार, पर्यावरण एवं वन मंत्रालय द्वारा प्रत्यावर्तित करने हेतु आवेदन प्रस्तुत किया गया।

उक्त प्रकरण के विषय में ग्राम पंचायत ~~डहला~~ द्वारा दिनांक 11.1.2011 को सम्पन्न ग्राम सभा/ग्राम पंचायत की बैठक में प्रयोक्ता एजेन्सी द्वारा आवेदित वन भूमि के संबंध में अनापत्ति प्रमाण पत्र निर्गत करने हेतु विस्तृत चर्चा की गई। यह कि वन अधिकार अधिनियम, 2006 के प्राविधानों के तहत आवेदित वन भूमि में आदिवासी अथवा किसी गैर आदिवासी का कब्जा/कृषि कार्य है अथवा नहीं। * उपस्थित सभी ग्रामवासियों द्वारा स्पष्ट किया गया कि उक्त वन भूमि में किसी भी आदिवासी अथवा गैर आदिवासी का कब्जा/कृषि कार्य नहीं किया जा रहा है। इसके अतिरिक्त परियोजना के निर्माण हेतु आवेदित वन भूमि पर ग्रामवासियों के परम्परागत अधिकारों का हनन नहीं हो रहा है।

चर्चा के उपरान्त ग्राम सभा द्वारा सर्वसम्मति से निर्णय लिया गया /प्रस्ताव पारित किया गया कि ग्राम ~~डहला~~ ~~भाड़ी~~ के ग्रामवासियों को उक्त वन भूमि ~~लोकाभिजात विभाग~~ प्रयोक्ता एजेन्सी को परियोजना के निर्माण हेतु दिये जाने पर कोई आपत्ति नहीं है।

प्रमाणित किया जो सत्य एवं सही है।

ग्राम पंचायत/विभागीय अधिकारी

ग्राम पंचायत सचिव.....

वि० ख० सल्ट (अल्मोड़ा)



नोट :- * यदि किसी आदिवासी अथवा वनवासी की निजी भूमि प्रभावित हो रही है, तो तदनुसार उसका विवरण उक्त प्रपत्र में दिया जाय।

उक्त प्रपत्र उप जिलाधिकारी की अध्यक्षता में गठित समिति द्वारा प्राप्त कर प्रयोक्ता एजेन्सी को उपलब्ध कराया जायेगा।

प्रपत्र-23.2

परियोजना का नाम :-

जनपद - अकोटा कुलोली - मुनडा - वैबीरवाल
मौरा मारी

कार्यालय उप जिलाधिकारी, साल्ट

अनुसूचित जनजाति और परम्परागत वनवासी अधिनियम 2006 के तहत
प्रमाण-पत्र

उपखण्ड स्तरीय समिति, साल्ट

उपखण्ड साल्ट परिक्षेत्र के अन्तर्गत कुलोली - मुनडा - वैबीरवाल
हे० आरक्षित वन भूमि 20 हे० सिविल एवं सोयम वन भूमि 1.12 हे०
वन पंचायत भूमि, अर्थात् कुल 3-220 हे० वन भूमि) का
लो क विभाग प्रयोक्ता एजेन्सी के पक्ष में हस्तान्तरित किये जाने हेतु अनुसूचित
जनजाति और अन्य परम्परागत वनवासी (वन अधिकारों की मान्यता) अधिनियम, 2006 के
अन्तर्गत उपखण्ड स्तरीय समिति, (तहसील साल्ट) की दिनांक 11-01-2018 को
सम्पन्न बैठक की कार्यवाही का विवरण:-

अनुसूचित जनजाति और अन्य परम्परागत वन निवासी (वन अधिकारों की मान्यता)
अधिनियम 2006 एवं नियम 2008 के अन्तर्गत उपखण्ड स्तरीय वन अधिकार समिति की बैठक
श्री रमेश चरण, उप जिलाधिकारी एवं अध्यक्ष उपखण्ड स्तरीय वन अधिकार समिति की
अध्यक्षता में आयोजित की गयी। बैठक में माननीय सदस्यों की उपस्थिति निम्नानुसार है।

- 1- श्री रमेश चरण उपजिलाधिकारी साल्ट अध्यक्ष
- 2- श्री रमेश चरण उप प्रभागीय वनाधिकारी साल्ट सदस्य
- 3- श्री रमेश चरण सहायक समाज कल्याण अधिकारी साल्ट सदस्य/सचिव
- 4- श्री गणेश सिंह बी०डी०सी० क्षेत्र साल्ट सदस्य

उपखण्ड सचिव द्वारा माननीय सदस्यों का बैठक में स्वागत करते हुए उप जिलाधिकारी
की अनुमति से बैठक की कार्यवाही प्रारम्भ की गई। माननीय सदस्यों को अवगत कराया गया
कि

कुलोली - मुनडा - वैबीरवाल मौरा मारी

परियोजना हेतु 3-220 हे० वन

भूमि प्रा० ख० लो० वि० वि० साल्ट

प्रयोक्ता एजेन्सी के पक्ष में हस्तान्तरित किये जाने हेतु प्रस्ताव माननीय सदस्यों
के समक्ष रखा गया। ग्राम सभा के अन्तर्गत वनाधिकार का कोई मामला लम्बित नहीं है। उक्त
भूमि का संबंधित ग्राम सभा द्वारा सर्वसम्मति से पारित प्रस्ताव के आधार पर सार्वजनिक उपयोग
हेतु प्रत्यावर्तन की अनुशंसा की गई है।

संबंधित उप प्रभागीय वनाधिकारी, साल्ट द्वारा अनुसूचित जनजाति एवं अन्य
परम्परागत वन निवासी (वन अधिकारों की मान्यता) अधिनियम 2006 एवं तत्सम्बंधी नियम 2008
के प्राविधान को स्पष्ट करते हुए जानकारी से माननीय सदस्यों को अवगत कराया कि वन
अधिनियम, 2006 के अन्तर्गत किसी भी दावेदार का दावा/आवेदन पत्र प्रस्तुत नहीं किया गया
है। इस संबंध में ग्राम सभा/पंचायत द्वारा अनापत्ति जारी की जा चुकी है। अतः प्रकरण में
उपखण्ड स्तरीय वन अधिकार समिति द्वारा अनापत्ति जारी की जा सकती है।

प्रपत्र-23.1

दिनांक 11-11/01 को ग्राम सभा की सम्पन्न बैठक की उपस्थिति

ग्राम पंचायत सेला-अधरा

क्रमांक	ग्राम सभा में उपस्थित वरिष्ठ ग्रामवासियों के नाम	हस्ताक्षर
1	महेश्वर सिंह गाम - सेला	
2	पंकज अधरा " "	
3	बिनीयु सिंह " "	
4	राम सिंह " "	
5	मोहन सिंह " "	
6	शान्ति अधरा " "	
7	पंचम सिंह " "	
8	दिकर सिंह " "	

ग्राम पंचायत विकास अधिकारी
 ग्राम पं०
 वि० ख० (अल्मोड़ा)

ह०/- गतोरी देवी
 ग्राम प्रधान

बैठक में सर्वसम्मति से उपखण्ड सिद परिक्षेत्र के अन्तर्गत
कुलोली - डरुवा परियोजना के निर्माण हेतु सी. 2.220
हे0 वन भूमि 3.220 प्रयोक्ता एजेन्सी को जनहित में सक्षम प्राधिकारी से अनुमति प्राप्त कर
प्रत्यावर्तित किये जाने पर सहमति व्यक्त की गयी।

उप जिलाधिकारी/अध्यक्ष
उपखण्ड स्तरीय वन अधिकार समिति
तहसील- सिद
जनपद दरभंगा

प्रतिलिपि : जिलाधिकारी, सिद को सूचनार्थ एवं आवश्यक कार्यवाही हेतु।


उप जिलाधिकारी/अध्यक्ष
उपखण्ड स्तरीय वन अधिकार समिति
तहसील-
जनपद

A meeting of the district level committee of Almora district, constituted under FRA, 2006 was held under the chairmanship of Mr. Vinod Kumar Suman. I.A.S. Deputy Commissioner. Almora on date..16.01.15.....at time..6:00 PM.....at Almora. in which application claiming rights of area measuring .31220. hect. for the Construction of Kulali munra-Devikkhal matan Road of forest land under FRA. 2006 of the following applicant duly processed and recommended by the sub division level committee of Almora sub division were discussed to consider the same of admission by the district level committee.

After scrutiny of the documents and detailed discussions. no objection/claims were found to have been made & hence District level committee recommend the above for diversion of land for the said purpose.

Place : Almora

Date :



16-01-15
निला अधिकारी
Signature

(Full name of the official seal of the District Collector)

It is further certified that

S.N.		Remarks
(a)	The complete process for identification and settlement of right under the FRA has been carried out for the entire 2.362 ^{3.220} het. of forest area proposed for diversion/copy of records of all consultations and meetings of the forest Rights committee(s) and the District level Committee are enclosed annexure 1 to annexure.	Not applicable as there are no habitats belonging to scheduled tribus and other Traditional forest Dwellers.
(b)	The diversion of forest land for Facilities managed by the Government as required under section 3(2) of the FRA have been Complete and the Gram Sabhas have given their consent to it.	Not applicable as there are no habitats belonging to scheduled tribes and other Traditional forest Dwellers there is no objection certificate of concerned motor road is affixed in the forest file
(c)	The proposal does not involve recognized rights of primitive Tribal Groups and preagricultural communities.	Not applicable as there are no habitats belonging to scheduled tribes and other traditional forest Dwellers.

Encl:As above


16.01.15
निला अधिकारी
Signature

(Full name of the official seal of the District Collector)

FORM-1
Government of Uttarakhand
Office of the District Collector : Rudraprayag

No :

Dated:

TO WHOMSOEVER IT MAY CONCERN

In Compliance of the Ministry of Environment and Forest(MoEF), Government of India's letter No:- 11-9/98-EC(pt) dated 3rd August 2009 wherein the MoEF issued guideline on submission of evidences for having initiated and completed the process of settlement of right under the scheduled Tribes and Other Traditional Forest Dwellers) Recognition of Forest Right, Act 2006(FRA, for Short) on the forest land proposed to be diverted for non-forest purposes read with MoEF's letter dated 5th February 23013 wherein MoEF issued certain relaxation in respect of liner projects. It is certified that. 3.220.....hectares of forest land proposed to be diverted in favor of

Rural Development Dept. Uttarakhand (Name of user agency) for Construction.. of Kulali Munra Devikhal motor Road.....

(Purpose for diversion of forest land) in... Almora...district falls within jurisdiction of... Munra/Hot Saspar...village(s) in... Salt.....Tehsils.

It is further Certified that:

- (a) The complete process for identification and settlement of rights under the FRA has been carried out for the entire 3.220 Hactares of forest area proposed for diversion. A copy of records of all consultations and meetings of the forest Rights Committee(s), Gram sabha(s), Sub-Division Level committee(s) and District Level Committee are enclosed as annexure I to-annexure.
- (b) The diversion of forest land for facilities managed by the Government as required under section 3(2) to the FRA have completed and the Gram sabhas given their consent of it.
- (c) The proposal dose not involve recognized of primitive Tribble Groups and pre-agricultural communities.

Encl:As above



16/01/15
जिला अधिकारी
Signature
अल्मोड़ा


(Full name of the official seal of the District Collector)


परियोजना का नाम :- विधानसभा सल्ट के अन्तर्गत कुलोली-मुनड़ा-देवीखाल मोटर मार्ग का निर्माण।


क्षतिपूरक वृक्षारोपण हेतु अनापत्ति प्रमाण-पत्र

प्रमाणित किया जाता है कि जनपद अल्मोड़ा में विधानसभा सल्ट के अन्तर्गत कुलोली-मुनड़ा-देवीखाल मोटर मार्ग के निर्माण में 3.12.20 है0 वन भूमि प्रभावित हो रही है जिसके एवज में क्षतिपूरक वृक्षारोपण हेतु ग्राम बन्द्राण बसनाल के खतौनी खाता सं0 54 की 0.44 है0 सिविल भूमि उपलब्ध है तथा राजस्व विभाग को वृक्षारोपण हेतु कोई आपत्ति नहीं है।



अपर सहायक अभियन्ता
प्रान्तीय खण्ड, लो0नि0वि0
रानीखेत (अल्मोड़ा)


सहायक अभियन्ता
प्रान्तीय खण्ड, लो0नि0वि0
रानीखेत (अल्मोड़ा)


अधिशासी अभियन्ता
प्रान्तीय खण्ड, लो0नि0वि0
रानीखेत (अल्मोड़ा)


सुरेन्द्र सिंह मर्तोल्या
रटवारी क्षेत्र पटवारी, तह० सल्ट
खिवा, तहसील सल्ट (उत्तरांचल)
अल्मोड़ा



तहसीलदार
सल्ट
सल्ट जिला-अल्मोड़ा (उत्तरांचल)



उपजिलाधिकारी,
सल्ट (अल्मोड़ा)
सल्ट
जिला-अल्मोड़ा उत्तरांचल


परियोजना का नाम :- जनपद अल्मोड़ा में विधानसभा सल्ट के अन्तर्गत कुलोली-मुनेडा-देवीखाल मोटर मार्ग का नव निर्माण कार्य। लम्बाई 16.00 किमी.


प्रमाणित किया जाता है कि प्रस्तावित कार्य परियोजना निर्माण के लिए क्षतिपूरक वृक्षारोपण कार्य हेतु 6.440 गैर वन भूमि अथवा राजस्व भूमि की आवश्यकता है। इस हेतु ग्राम बन्द्राण बसनाल, पटवारी क्षेत्र कूपी, तहसील सल्ट, जिला अल्मोड़ा के खाता संख्या 54 के खसरा संख्या 6-4.956हे0 व 7म. 1.484हे0 (कुल रकवा 6.440हे0) की भूमि चयनित कर ली गई है।


उपरोक्त परियोजना के निर्माण हेतु वन भूमि की प्रथम चरण की स्वीकृति प्राप्त होने के उपरान्त उपरोक्त भूमि का अमल दरामद (Mutation) वन विभाग के नाम कर दिया जायेगा।



अपर सहायक अभियन्ता
प्रान्तीय खण्ड, लो0नि0वि0
रानीखेत (अल्मोड़ा)


सहायक अभियन्ता
प्रान्तीय खण्ड, लो0नि0वि0
रानीखेत (अल्मोड़ा)


अधिशास्त्री अभियन्ता
प्रान्तीय खण्ड, लो0नि0वि0
रानीखेत (अल्मोड़ा)


सुरेन्द्र सिंह मर्तोन्िया
पटवारी क्षेत्र पटवारी, तह. सल्ट
विवा. तहसील सल्ट (अल्मोड़ा)


तहसीलदार
सल्ट
जिला-अल्मोड़ा (उत्तरी)


उपजिलाधिकारी,
सल्ट (अल्मोड़ा)
जिला-अल्मोड़ा उत्तरखण्ड

क्षतिपूरक वृक्षारोपण स्थल उपयुक्तता प्रमाण-पत्र

कार्य का नाम :- जनपद अल्मोड़ा में विधानसभा सल्ट के अन्तर्गत कुलोली-मुनडा देवीखाल

मोटर मार्ग का नवनिर्माण कार्य।

लंबाई - 16.00 किमी.।

प्रमाणित किया जाता है कि प्रतिपूरक वनीकरण के लिए ^{दृष्टिकोण}

वसना प्रस्तावित क्षेत्र प्रबन्धकीय व नवीकरण दृष्टिकोण से उपयुक्त है।


(प्रेमपाल सिंह)

अमीन

प्रान्तीय खण्ड, लो०नि०वि०
रानीखेत



(सुनित कुमार सिंह)
कनिष्ठ अभियन्ता

प्रान्तीय खण्ड, लो०नि०वि०
रानीखेत



(अशोक कुमार)

सहायक अभियन्ता,

प्रान्तीय खण्ड, लो०नि०वि०
रानीखेत



(अधिकांशी अभियन्ता)

प्रान्तीय खण्ड, लोक निर्माण वि०

रानीखेत (अल्मोड़ा)



राज वनाधिकारी,
दोहाली वन प्रभाग (अल्मोड़ा)



उप-प्रभागीय वनाधिकारी

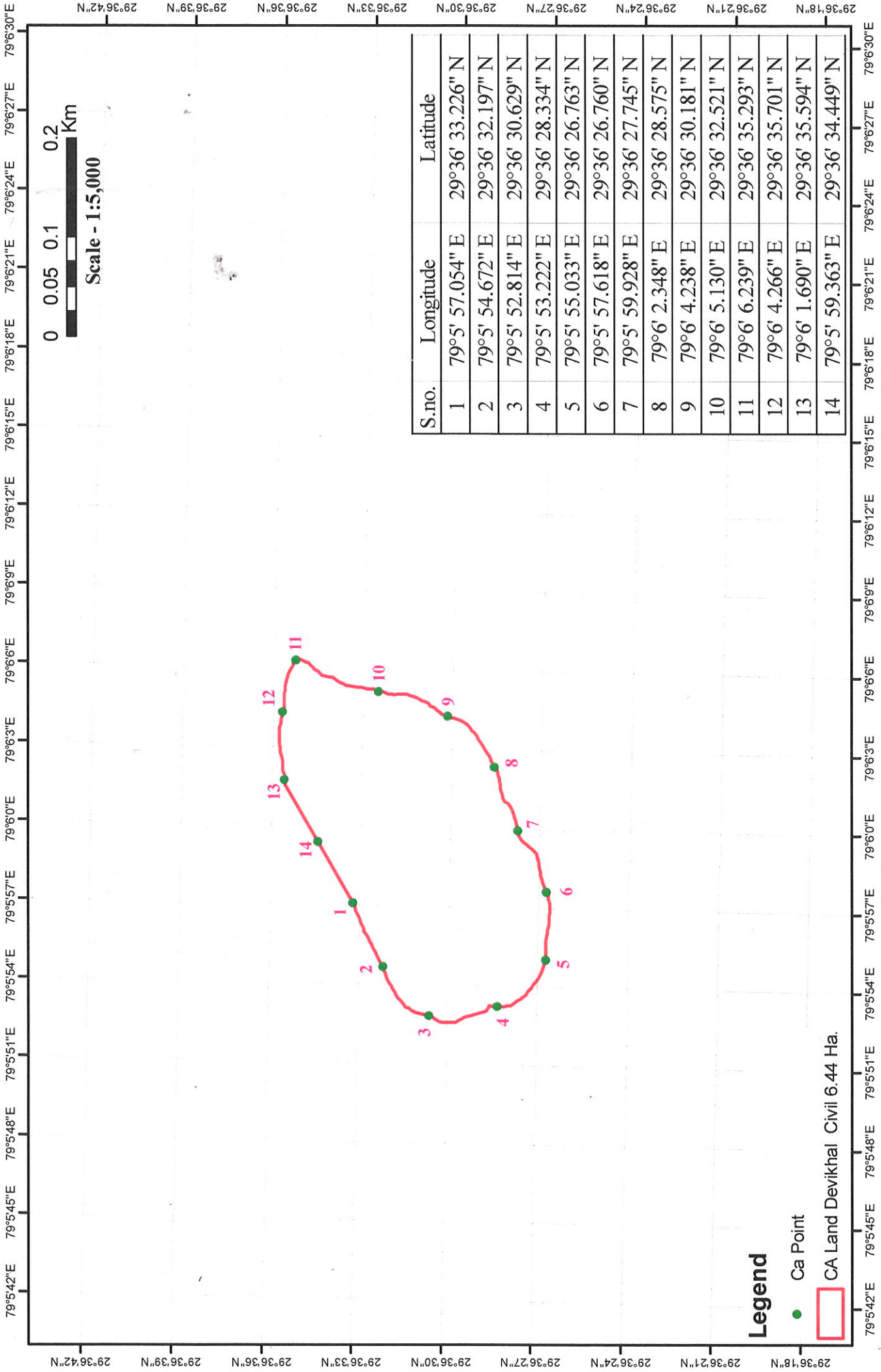


वन दरोगा

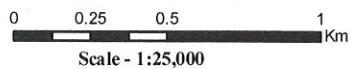


प्रभागीय वनाधिकारी,
अल्मोड़ा वन प्रभाग, अल्मोड़ा

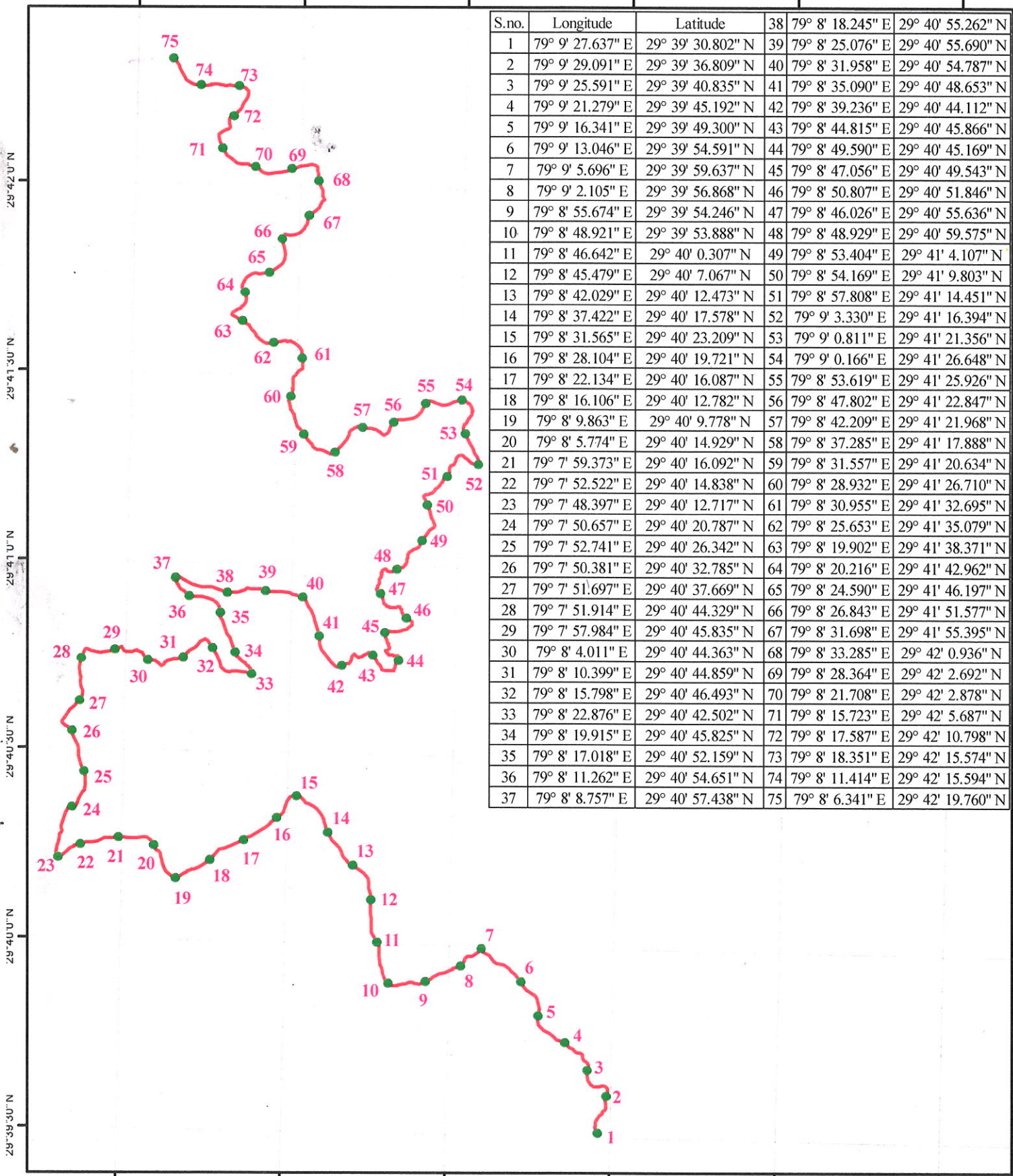
जीयोरिफेरन्स मैप - जनपद अल्मोड़ा में राज्य योजना के अर्न्तगत कुनोली - मुनड़ा - देवीखाल
मोटर मार्ग निर्माण हेतु चयनित क्षतिपूरक वृक्षारोपण स्थल



जीयोरेफेरेंस मैप – जनपद अल्मोड़ा में राज्य योजना के अर्न्तगत कुनोली – मुनड़ा – देवीखाल मोटर मार्ग निर्माण (लम्बाई 15.00 कि०मी०)



79°8'0"E 79°8'30"E 79°9'0"E 79°9'30"E 79°10'0"E 79°10'30"E



S.no.	Longitude	Latitude	38	79° 8' 18.245" E	29° 40' 55.262" N
1	79° 9' 27.637" E	29° 39' 30.802" N	39	79° 8' 25.076" E	29° 40' 55.690" N
2	79° 9' 29.091" E	29° 39' 36.809" N	40	79° 8' 31.958" E	29° 40' 54.787" N
3	79° 9' 25.591" E	29° 39' 40.835" N	41	79° 8' 35.090" E	29° 40' 48.653" N
4	79° 9' 21.279" E	29° 39' 45.192" N	42	79° 8' 39.236" E	29° 40' 44.112" N
5	79° 9' 16.341" E	29° 39' 49.300" N	43	79° 8' 44.815" E	29° 40' 45.866" N
6	79° 9' 13.046" E	29° 39' 54.591" N	44	79° 8' 49.590" E	29° 40' 45.169" N
7	79° 9' 5.696" E	29° 39' 59.637" N	45	79° 8' 47.056" E	29° 40' 49.543" N
8	79° 9' 2.105" E	29° 39' 56.868" N	46	79° 8' 50.807" E	29° 40' 51.846" N
9	79° 8' 55.674" E	29° 39' 54.246" N	47	79° 8' 46.026" E	29° 40' 55.636" N
10	79° 8' 48.921" E	29° 39' 53.888" N	48	79° 8' 48.929" E	29° 40' 59.575" N
11	79° 8' 46.642" E	29° 40' 0.307" N	49	79° 8' 53.404" E	29° 41' 4.107" N
12	79° 8' 45.479" E	29° 40' 7.067" N	50	79° 8' 54.169" E	29° 41' 9.803" N
13	79° 8' 42.029" E	29° 40' 12.473" N	51	79° 8' 57.808" E	29° 41' 14.451" N
14	79° 8' 37.422" E	29° 40' 17.578" N	52	79° 9' 3.330" E	29° 41' 16.394" N
15	79° 8' 31.565" E	29° 40' 23.209" N	53	79° 9' 0.811" E	29° 41' 21.356" N
16	79° 8' 28.104" E	29° 40' 19.721" N	54	79° 9' 0.166" E	29° 41' 26.648" N
17	79° 8' 22.134" E	29° 40' 16.087" N	55	79° 8' 53.619" E	29° 41' 25.926" N
18	79° 8' 16.106" E	29° 40' 12.782" N	56	79° 8' 47.802" E	29° 41' 22.847" N
19	79° 8' 9.863" E	29° 40' 9.778" N	57	79° 8' 42.209" E	29° 41' 21.968" N
20	79° 8' 5.774" E	29° 40' 14.929" N	58	79° 8' 37.285" E	29° 41' 17.888" N
21	79° 7' 59.373" E	29° 40' 16.092" N	59	79° 8' 31.557" E	29° 41' 20.634" N
22	79° 7' 52.522" E	29° 40' 14.838" N	60	79° 8' 28.932" E	29° 41' 26.710" N
23	79° 7' 48.397" E	29° 40' 12.717" N	61	79° 8' 30.955" E	29° 41' 32.695" N
24	79° 7' 50.657" E	29° 40' 20.787" N	62	79° 8' 25.653" E	29° 41' 35.079" N
25	79° 7' 52.741" E	29° 40' 26.342" N	63	79° 8' 19.902" E	29° 41' 38.371" N
26	79° 7' 50.381" E	29° 40' 32.785" N	64	79° 8' 20.216" E	29° 41' 42.962" N
27	79° 7' 51.697" E	29° 40' 37.669" N	65	79° 8' 24.590" E	29° 41' 46.197" N
28	79° 7' 51.914" E	29° 40' 44.329" N	66	79° 8' 26.843" E	29° 41' 51.577" N
29	79° 7' 57.984" E	29° 40' 45.835" N	67	79° 8' 31.698" E	29° 41' 55.395" N
30	79° 8' 4.011" E	29° 40' 44.363" N	68	79° 8' 33.285" E	29° 42' 0.936" N
31	79° 8' 10.399" E	29° 40' 44.859" N	69	79° 8' 28.364" E	29° 42' 2.692" N
32	79° 8' 15.798" E	29° 40' 46.493" N	70	79° 8' 21.708" E	29° 42' 2.878" N
33	79° 8' 22.876" E	29° 40' 42.502" N	71	79° 8' 15.723" E	29° 42' 5.687" N
34	79° 8' 19.915" E	29° 40' 45.825" N	72	79° 8' 17.587" E	29° 42' 10.798" N
35	79° 8' 17.018" E	29° 40' 52.159" N	73	79° 8' 18.351" E	29° 42' 15.574" N
36	79° 8' 11.262" E	29° 40' 54.651" N	74	79° 8' 11.414" E	29° 42' 15.594" N
37	79° 8' 8.757" E	29° 40' 57.438" N	75	79° 8' 6.341" E	29° 42' 19.760" N

Legend

- GPS Coordinates
- Proposed Road

29°39'30"N

29°40'30"N

29°41'30"N

29°42'0"N

डिजिटल मैप-जनपद अल्मोड़ा में राज्य योजना के अर्न्तगत कुनोली - मुनडा - देवीखाल मोटर मार्ग निर्माण (लम्बाई 15.00 किमी0)

0 0.5 1Km



79°6'0"E

79°7'30"E

79°9'0"E

29°37'30"N

29°37'30"N

29°36'0"N

29°36'0"N

29°34'30"N

29°34'30"N



[Handwritten signature]

[Handwritten signature]

[Handwritten signature]

[Handwritten signature]

Legend



Proposed Plantaion Bandran Basal Civil 1420/14

राज्य योजना (R.O.)
प्रमुख कार्य, लेफ्टिनेंट कर्नल
RANKRET (Almora)

[Handwritten signature]
जिला अधिकारी

पतिहस्ताक्षरित
[Handwritten signature]

FORM - A

Form for seeking prior approval of Central Government under section 2 of the Forest(Conservation) Act,1980 for
Diversion of fresh forest area

PART - I

(To be filled up by User Agency)

A. General Details**A-1. Project Details**

(i). **Proposal No. :** FP/UK/ROAD/10159/2015

(ii). **Name of Project for which Forest Land is required :** Construction of Kuloli Munra Devikhal Motor Road

(iii). **Short narrative of the proposal and Project/scheme for which the forest land is required :** New construction 16.00 Km Motor Road Via Uttarakhand Govt. Sanction order no. 2454/III-2/05-07(Pra. Aaa.)/05TC-1 dated 28-10-05 connected villagers Devikhal, Kuloli, Munra, Bheyari, Khumar etc.

(iv). **State :** Uttarakhand

(v). **Category of the Project :** Road

(vi). **Shape of forest land proposed to be diverted :** Linear

(vii). **Estimated cost of the Project(Rupees in lacs) :** 334.7

(viii). **Total Area of Forest Land proposed for diversion(in ha.):** 3.22

(ix). **Non-Forest Land required for this project(in ha.):** 10.26

(x). **Total period for which the forest land is proposed to be diverted(in years):** 300

A-2. Details of User Agency

(i). **Name :** EXECUTIVE ENGINEER

(ii). **Address1 :** Provincial Division P.W.D., Ranikhet

(iii). **Address2 :** Mall Raod Ranikhet

(iv). **State :** Uttarakhand

(v). **District :** Almora

- (vi). Pin : 263645
- (vii). Landmark : NIL
- (viii). Email address : eepdrani@yahoo.com
- (ix). Landline Telephone No. : 5966-220679
- (x). Fax No. : NIL
- (xi). Mobile No. : 9412403782
- (xii). Website (if any) : NIL
- (xiii). Legal status of User Agency : State Government


A-3. Details of Person Making Application

- (i). First Name: Kundan
- (ii). Middle Name: Lal
- (iii). Last Name: vema
- (iv). Gender: Male
- (v). Designation: Executive Engineer
- (vi). Address 1: Provincial Division PWD, Ranikhet
- (vii). Address 2: Mall Road Ranikhet
- (viii). State: Uttarakhand
- (ix). District: Almora
- (x). Tehsil: Ranikhet
- (xi). Pin: 263645
- (xii). Landmark: Ranikhet
- (xiii). Email Address: eepdrani@yahoo.com

(xiv). Landline Telephone No.: 5966-220679

(xv). Fax No.: 05966220679

(xvi). Mobile No.: 9412403782

(xvii). Copy of documents in support of the competence/authority of the person making this application to make application on behalf of the User Agency: 

B. Details of land required for the Project

B-1. Details of proposal seeking prior approval of Central Government under the Act for diversion of forest land for the Project already submitted in the past

List of proposal submitted in Past							
S.no	Proposal Status.	Proposal No.	Moef File No.	Area Proposed for Diversion(Ha.)	Area Diverted(Ha.)	Date of In-Principle Approval	Date of Final Approval
NIL							

B-2. Details of forest land proposed to be diverted

B-2.1 Details of Divisions involved

Details of Divisions involved			
S.no	Division Name	Forest Land(ha.)	Non-Forest Land(ha.)
1.	Almora	3.22	10.26

B-2.2 Details of Districts involved

District wise breakup			
S.no	District Name	Forest Land(ha.)	Non-Forest Land(ha.)
1.	Almora	3.22	10.26

B-2.3 Village wise breakup

Villages wise breakup			
S.no	Village	Forest Land(ha.)	Non-Forest Land(ha.)
1	Barhalya	1.5	3.21
2	kuloli	0.21	0.62
3	munra	0.26	1.9
4	Bheyari	0.29	0.85
5	khumar	0.38	1.43

6	jaspurtalla	0.19	1.11
7	devikhal	0.39	1.14


B-2.4 Component wise breakup


Component wise breakup			
S.no	Component	Forest Land(ha.)	Non-Forest Land(ha.)
1	For Road 0-150 mtr	0	0.135
2	For Road 150-450	0.21	0
3	For Road 450-1000	0	0.49
4	For Road 1000-1375 mtr	0.2625	0
5	For Road 1375-1650 mtr	0	0.2475
6	For 1650-1900 mtr	0.175	0
7	For Road 1900-3750 mtr	0	1.665
8	For Road 3750-4175 mtr	0.2975	0
9	For Road 4175-5125 mtr	0	0.855
10	For Road 5125-5675 mtr	0.385	0
11	For Road 5675-6325 mtr	0	0.585
12	For Road 6325-6625 mtr	0.21	0
13	For Road 6625-7475 mtr	0	0.765
14	For Road 7475-7825 mtr	0.245	0
15	For Road 7825-8275 mtr	0	0.405
16	For Road 8275-8550 mtr	0.1925	0
17	For Road 8550-10300 mtr	0	1.575
18	For Road 10300-10600 mtr	0.21	0
19	For Road 10600-11250 mtr	0	0.585
20	For Road 11250-11650 mtr	0.28	0
21	For Road 11650-12600 mtr	0	0.855
22	For Road 12600-12950 mtr	0.245	0
23	For Road 12950-13400 mtr	0	0.405
24	For Road 13400-13675 mtr	0.1925	0
25	For Road 13675-14275 mtr	0	0.54
26	For Road 14275-14725 mtr	0.315	0
27	For Road 14725-16000 mtr	0	0.4975
28	Dumping Yard (Km. 1)	0	0.006
29	Dumping Yard (Km. 2)	0	0.48
30	Dumping Yard (Km. 6)	0	0.16


C. Maps of forest land proposed to be diverted

Division 1. : Almora
(i). Area of forest land proposed to be diverted(in ha.) : 3.22
(ii). : Linear


(b). No. of Segments : One

Segment wise details		
Segments	Segment Area(in ha.)	Kml File of Segments
1.	3.22	 View File

(iii). Copy of Survey of India Toposheet indicating boundary of forest land proposed to be diverted: 

(iv). Scanned copy of the Geo-referenced map of the forest land proposed to be diverted prepared by using GPS or Total Station: 

D. Justification for locating the Project in forest land and details of alternatives examined:

(i). Copy of note containing justification for locating the Project in forest land: 

(ii). Whether a copy of map indicating location of alternative examine is required to be provided:
Yes

(a). Copy of map indicating location of alternative examined: 

E. Employment likely to be generated

(i). Whether the Project is likely to generate employment?: Yes

(ii). Permanent/Regular Employment(Number of persons): 151

(iii). Temporary Employment(Number of person-days): 4000

F. Displacement of People due to the Project, if any

(i). Whether Project involves displacement?: No

G. Details of Cost-Benefit analysis for the Project

(i). Whether the Project requires Cost-Benefit analysis?: No

H. Status of Environmental Clearance

(i). Whether the Project requires Clearance under the Environment (Protection) Act 1986 ? : No

I. Status of Wildelife Clearance


(i). Whether the Project or a part thereof is located in any Protected Area or their Eco sensitive zone? : No

J. Applicability of special provisions governing Scheduled Areas

(i). Whether the Project or a part thereof is located in a Scheduled Area? : No

K. Status of settlement of rights under the Forest Rights Act, 2006 on the forest land proposed to be diverted

(i). Whether the process for settlement of Rights under the Forest Rights Acts 2006 on the forest land proposed to be diverted has been completed? : Yes

(a). Copy of documentry evidence in support of settlement of rights under the Forest Rights Act, 2006 on the forest land proposed to be diverted: 




L. Details of land identified for Compensatory Afforestation


(i). Whether non-forest or Revenue forest land is required to be provided by User Agency?: Yes

(ii). Whether the area of non-forest land or Revenue forest land required to be provided by User Agency for raising Compensatory Afforestation is less than area of forest land proposed to be diverted?: No

(iii). No. of districts involved for raising Compensatory Afforestation: 1

(iv). No. of patches: One

















District 1. : Almora	
(a). Village:	bandharan basnal
(b). Area(in ha.):	6.44
(c). Copy of KML file of the patch:	 View File
(d). Khasra details:	Kata no 54
(e). Present owner:	Others
(f). Copy of ownership proof:	
(g). Copy of Mou/agreement executed between the Present owner and the User Agency:	
























(h). Copy of non encumbrance certificate for the forest land: 

(v). Scanned copy of the map of the land identified for creation of Compensatory Afforestation prepared by using GPS or Total Station: 

(vi). Copy of Survey of India Toposheet in 1:50,000 scale indicating location of the land identified for creation of Compensatory Afforestation: 

Additional information Details

Documents		
S.No	Documents	Remarks
1		Submission of Hard copy Letter
2		Objection Removal Letter by 1798/36c dated 02-08-2016 in ref. of your letter no. memo/12-1 dated 20-07-2016
3		A Short Narrative and Importance of the Project
4		Administrative and Financial Sanction
5		Preliminary Joint Inspection Report
6		Comperative chart showing statement of both alignment or alternate site
7		Certificate from the DM that no alternative suitable non-forest land
8		Land schedule
9		Category wise land length
10		Bar Chart With Index
11		Compensatory afforestation scheme in Civil and Soyam land (10years)
12		Certificate Regarding suitability of indentified hand for CA
13		Undertaking by the user agency to bear the cost of CA
14		Road Side/Gap Filling Plantation Estimate
15		Undertaking by the User Agency to bear the cost of Road Side/Gap Filling Plantation
16		Details of the trees with their scientific name in RF, Civil Soyam, Van panchayat, Private Notified land

17		Felling of Oak trees (If involves, inspection report of the concerning CF has to be provided)
18		Certificate of felling minimum trees during the project work.
19		Muck disposal scheme
20		Whether project area is a part of National Park or sanctuary and airtal distance of the project from National Park or sanctuary signed by DFO
21		No violation has taken place, FC Act. 1980 reg.
22		NOC from local Gram Sabhas
23		Certificate work has not been started reg.
24		Geologist Report
25		Task Force Report
26		Certificate by user agency for complying the condition imposed in Standard Condition
27		Certificate by user agency for complying the condition imposed in geologist report/Task forcex
28		No historical/monumental or relegeous place will be effected certificate reg.
29		Undertaking regarding no animal will be effected adversely by the project
30		Undertading to provide alternative fuel wood, kerosene or LPG to labours
31		Benefited villagers/families/population certificate
32		Undertaking of payment of NPV S. court increases the rates of NPV
33		Certificate of Lease period by user agency
34		Undertaking of user agency to bear the cost for dimarcation work
35		Check list/Fact Sheet
36		Part-I
37		Part-II
38		Part-III
39		Objection Removal Letter no. 2090/36c dated 30-08-2016 in ref. of your letter

Print page

□