

# कार्यालय वन वृत्त, शिवपुरी, मध्यप्रदेश

वन विद्यालय शिवपुरी प्रांगण, छत्री रोड, शिवपुरी (म.प्र.)

दूरभाष : 07492-223392, ई-मेल : ccf.svp@mp.gov.in

क्रमांक / डी.एम. / 2022 / 209

शिवपुरी, दिनांक : 24 / 01 / 2022


प्रति,

अपर प्रधान मुख्य वनसंरक्षक, (भू-प्रबंध)  
सतपुड़ा भवन भोपाल म0प्र0।

विषय :- सरकुला मध्यम सिंचाई परियोजना का वन प्रकरण स्वीकृति प्रस्ताव बाबत।  
**Proposal No. FP/MP/IRRIG/34676/2018 (SARKULA MEDIUM LIFT IRRIGATION)**  
सन्दर्भ :- आपका पृष्ठांकन क्रमांक / एफ-3 / 53 / 2018 / 10-11 / 15 / 116 दिनांक  
12 / 01 / 2022

—00—

उपरोक्त सन्दर्भित पत्र के पालन में निवेदन है कि सन्दर्भित पत्र से चाही गयी शर्त क्रमांक  
(ii) की जानकारी तैयार कर ऑनलाइन तथा हार्डकॉपी में आवश्यक कार्यवाही हेतु सादर सम्प्रेषित है।  
संलग्न:- उपरोक्तानुसार।


  
(डी.के.पालीवाल)  
मुख्य वन संरक्षक  
शिवपुरी वृत्त शिवपुरी

**Site Inspection by the CCF- Shivpuri (M.P.)**  
**Sarkula Medium Lift Irrigation Project District. Shivpuri**  
**(PROP. NO. FP/MP/IRRIG/34676/2018)**

Sr. No.	Perticular	Inspection Report by CCF (T)
1	Extent in hactares	126.42 hact.
2	Location (Lat.-Long.) of the forest land proposed for diversion.	Attached
3	Legal status of the forest land (Protected forest. Reserved forest, Revenue forest land or any other forest land.)	Protected forest Compt. No. PF 760 ,PF782, PF783
4	Demarcation of the area with temporary cairns etc.	Demarcation of the area and construction of cairns has been done.
5	Any signs of encroachment.	No
6	Any activity already taken up within the forest land or adjoining non forest land as part of the proposed project by user agency. Details of action taken against the user agency in case of violation of the FC Act and guidelines there under.	Nil
7	Status of vegetation, site quality, species composition etc.	Mixed forest of middle and young age Site quality -Vb Crop composition - khair , kardhai and miscellaneous species
8	Importance of area from wildlife point of view, Status of wildlife (density and abundance of important species, bird life reptiles , butterflies and other scheduled animals any endangered wildlife). Any latest census of wildlife in this area.	Occasional presence of jackal. No endangered species of wildlife found.
9	Endemism of flora/ fauna or any other unique ecosystem in the area.	Nil
10	Current land use. Is this area managed as per prescriptions in the working plan and if not why.	The area is managed under RDF and Plantation working circle according to working plan in force

Sr. No.	Perticular	Inspection Report by CCF (T)
11	Importance of the area from historical or religious point of view.	Nil
12	Any dependent persons/families on this land	Nil
13	Any displacement of person proposed	Nil
14	Is there any Rehabilitation and Resettlement plan for the persons to be affected? Is there any dissention.	Nil
15	Compensatory afforestation proposed on forest land or non-forest land. Location of the area, suitability of the area for CA. If in the degraded forest land then what is the current working plan prescription for the area? Distance of the non-forest land for CA from the nearest forest area. Number of pathes in case the area should be more than 10 km.	User agency has proposed an extent of 126.50 ha. of Non forest Land towards C.A. Scheme in Tonka village of Shivpuri tehsil, Shivpuri district(M.P.) in lieu of 126.42 ha. forest land proposed for diversion. But this area is not suitable for plantation. Hence 57.00 ha. of forest land in compartment No. P 1057 and R432 of Karera range and 50.00 ha. of forest land in comp. No. P885 of Satanwada range is proposed for CA. Detailed CA Scheme has been prepared for these sites along with Budgetary provisions. CCF Shivpuri has accorded necessary T.S. for C.A. Scheme. Distance - proposed area itself is forest land
16	Proposed area should not be part of any protected area. Also distance from the boundary of the nearest protected area should be more than 10 kms.	Proposed area is not a part of PA. Distance of area is 15.32 K.m. (according to DSS analysis) from Kuno Palpur Sanctuary.
17	Dependence of tribal's in the area. Whether the rights of the tribal's have been recognized in this area.	None
18	Utility of the project, including the people living in closed vicinity of the project.	Construction of Sarkula Dam will provide water for Irrigation and Drinking in the adjoining area. Employment for the people of Shivpuri district will be made available.
19	In case of renewal whether all the conditions stipulated N/A In the earlier sanction order have been complied with	Nil
20	Alternative examined by the user agency in case of non site specific projects.	This project is site specific.

Sr. No.	Perticular	Inspection Report by CCF (T)
21	A certificate by the user agency that the forest land requested for diversion for non-forest purposes is bare minimum.	Annexure is Attached
22	Any scope of saving tree growth while ensuring that the purpose for which the forest land is being diverted is also not adversely affected.	Minimum area of submergence has been taken
23	Any other issue of significance.	None
24	Specific recommendation of the CCF with reason for approval of the project.	No alternative being available for the project, sanction for the project is Recommended as per rules.


  
 Chief Conservator Of Forest  
 Circle : Shivpuri (T)  
 Place : Shivpuri (M.P.)  
 Date : 16/01/2022



— स्थल निरीक्षण प्रतिवेदन —

शिवपुरी जिले में सरकुला मध्यम सिंचाई परियोजना (PROP. NO. FP/MP/IRRIG/34676/2018) का निर्माण कार्य किया जाना प्रस्तावित है, उक्त परियोजना से वनमण्डल शिवपुरी के परिक्षेत्र पोहरी के वनखण्ड उपसिल के कक्ष क्रमांक 760, 782 एवं 783 कुल क्षेत्रफल 126.42 हेक्टेयर वनभूमि प्रभावित होगी। इस क्षेत्र का निरीक्षण मेरे द्वारा दिनांक 16/01/2022 को किया गया।

उक्त परियोजना का निरीक्षण करने पर प्रस्तावित वन भूमि की मांग न्यूनतम है तथा अन्य कोई विकल्प नहीं है।

  
(डी. के. पालीवाल)  
मुख्य वन संरक्षक  
शिवपुरी वृत्त शिवपुरी