


Re No: 31 /2018/AE/ DGPS survey dt.18 - 02- 2022

O/o The Executive Engineer
PR(PIU) Division, Paderu

From
Sri K.Srinivasa Rao, B.Tech.
Executive Engineer (PR)
PR (PIU) Division, Paderu,

To
The Divisional Forest Officer
Narsipatnam



Sub :- PR(PIU) Division, Paderu –Forest clearance for road work –
G.Madugula Mandal – CA land Documents -6sets in Hard &
Soft Copies – Sending - Regarding.

Ref:- CA Land Documents 6 sets in Hard & Soft Copies submitted by
the Deputy Executive Engineer, PIU Sub-Division, Paderu .

@@@@


I am here with submitting the following documents i.e., CA area soil/site
suitability certificate, authenticated DGPS map, kml file and Proceedings of the District
Collector, Visakhapatnam in 6 sets in Hard & soft copies to process the road proposals
G.Madugula Mandal for forest Clearance.

Sl. no	Name of the Mandal	Name of the Road and details	CA Area in Ha.	DFOs concerned
1.	G.Madugula	Road from Pachnapalli road to Sampangiputtu	1.68	DFO, Narsipatnam

This is submitted for taking further necessary action.

Yours faithfully,

Encl:- 9 road works -Each 6 sets


Executive Engineer,
PR (PIU) Division, Paderu.
A 18/2/22

Copy submitted to the Superintending Engineer, PR, Visakhapatnam for favour of information.

Copy submitted to the Engineer-in-Chief, PR,, Vijayawada for favour of information

PART-II

(To be filled by the concerned Deputy Conservator of Forests)
State serial No. of proposal: FP/AP/ROAD/34813/2018

7	Location of the project/Scheme	:	Diversion of 1.68 ha. forest land for formation and BT to the road including construction of culverts from Pachanapalli to Sampangiputtu of G.Madugula Mandal passing through Krishnapuram R.L. of Chintapalli Range in Narsipatnam Division in favour of Executive Engineer, Panchayat Raj Division, PIU, Visakhapatnam under FC Act 1980.
	Total length	:	3.30 Km. (length of road falling in RF is 2.90 Km.
	(i) State	:	Andhra Pradesh
	(ii) District	:	Visakhapatnam
	(iii) Forest Division	:	Narsipatnam
	(iv) Area of Forest Land proposed for diversion.	:	Area: 1.68 ha.
	(v) Legal status of forests	:	Krishnapuram RL - Under Section 4 of A.P. Forest Act,1967.
	(vi) Density of vegetation	:	The density of the forest in the nearby vicinity of the proposed road is about 0.5.
	(vii) Species - wise (scientific names) and diameter class-wise enumeration of trees (to be enclosed. In case of irrigation/hydel projects enumeration at FRL, FRL-2 meter & FRL-4 meter also to be enclosed).	:	There are no trees falling along the width of the proposed Road.
	(viii) Brief note on vulnerability of the forest area to erosion.	:	There is no vulnerability of forest area to erosion.
	(ix) Approximate distance of proposed site for diversion from boundary of forests.	:	Passing through the Reserve forest.

	(x) Whether forms part of National Park, wildlife sanctuary, biosphere reserve, tiger reserve, elephant corridor, etc. (If so, the details of the area and comments of the Chief Wildlife Warden to be annexed).	:	No									
	(xi) Whether any rare/endangered/unique species of flora and fauna found in the area-if so details thereof.	:	No									
	(xii) Whether any protected archaeological/heritage site/defence establishment or any other important monument is located in the area. If so, the details thereof with NOC from competent authority, if required.	:	No									
8	Whether any requirement of forest land as proposed by the user agency in col.2 of Part-I is unavoidable and barest minimum for the project. If no, recommended area item-wise with details of alternatives examined.	:	Yes, unavoidable and barest minimum.									
9	Whether any work in violation of the Act has been carried out (Yes/No). If yes, details of the same including period of work done, action taken on erring officials. Whether work in violation is still in progress.	:	No									
10	Details of compensatory afforestation scheme :											
	(i) Details of non-forest area/degraded forest area identified for compensatory afforestation, its distance from adjoining forest, number of patches, size of each patch.	:	The user agency has identified the C.A. land to an extent of 25.52 ha. of Government land (Konda Poramboke) in Sy.no.418-P of Kommika Revenue village, Koyyuru Mandal, Visakhapatnam District for handing over to A.P. Forest Department in lieu of diversion of following (09) road proposals.									
			<table border="1"> <thead> <tr> <th>Sl. No.</th> <th>Details of Road proposals</th> <th>CA land ha.</th> </tr> </thead> <tbody> <tr> <td>1</td> <td>Gompam road to Bobbampadu</td> <td>2.210</td> </tr> <tr> <td>2</td> <td>Pachinapalli road to Sampangiputtu</td> <td>1.680</td> </tr> </tbody> </table>	Sl. No.	Details of Road proposals	CA land ha.	1	Gompam road to Bobbampadu	2.210	2	Pachinapalli road to Sampangiputtu	1.680
Sl. No.	Details of Road proposals	CA land ha.										
1	Gompam road to Bobbampadu	2.210										
2	Pachinapalli road to Sampangiputtu	1.680										

			3	Yerrabanda to Block boundary(Yerrbanda to Sarabannapalem)	5.920
			4	Sapparla to Gollapalli	6.530
			5	Paderu Waddadi R&B road to Konam via Poolabanda	2.650
			6	Nerellabanda to Sagulu via Yerracheruvulu	1.230
			7	Munagarapalli to Vanchula	2.340
			8	Nimmalapadu - Bongija road to Lungaparthi	1.540
			9	Lambasingi to Gadigoyye	1.420
				Total:	25.520
	(ii) Map showing non-forest/degraded forest are identified for compensatory afforestation and adjoining forest boundaries.	:	The authenticated DGPS map with an extent of 1.68 ha. is enclosed.		
	(iii) Detailed compensatory afforestation scheme including species to be planted, implementing agency, time schedule, cost structure, etc.	:	The CA scheme is prepared for a period of 12 years (including 10 years maintenance) under labour intensive method and other treatment operations including SMC works etc. A.P.Forest Department is the implementing agency.		
	(iv) Total financial outlay for compensatory afforestation scheme	:	Rs.124.77 lakh for (09) road proposals to an extent of 25.52 ha. Out of that, the proportionate CA amount required for the said road proposal to an area of 1.68 ha. is Rs.8.21 lakh.		
	(V) Certificate from competent authority regarding suitability of area identified for compensatory afforestation and from management point of view (To be signed by the concerned Deputy Chief Conservator of Forests).	:	The Site/ Soil suitability Certificate dt.18.02.2022 is issued by the Agriculture Officer, O/o the Assistant Director of Agriculture, STL, Anakapalli, Visakhapatnam District for Compensatory Afforestation purpose.		
11	Site inspection report of the DCF (to be enclosed) especially highlighting facts asked in col.7 (xi, xii), 8 and 9 above.	:	Enclosed		
12	Division/District profile				
	(i) Geographical area of the Division.	:	3,971.02 Sq.Km.		

	(ii) Forest area of the Division	:	2,343.67 Sq.Km.
	(iii) Total forest area diverted since 1980 with number of cases.	:	Stage-II approval: 1 no. - 19.67 ha. Stage-I approval: 37 no. - 114.327 ha. Total: 38 no. - 133.997 ha.
	iv) Total compensatory afforestation stipulated in the district/division since 1980 on wards.		
	(a) Forest land including penal compensatory afforestation	:	Nil
	(b) Non-forest land.	:	449.42 ha.
	(V) Progress of compensatory afforestation as on (date)	:	
	(a) Forest land	:	Nil
	(b) Non-Forest land	:	Out of 449.42 ha., the area suitable is only 269.35 ha. The balance 180.07 ha. is not suitable for treatment.
13	Specific recommendations of the DCF for acceptance or otherwise of the proposal with reasons.	:	The proposed road is recommended for an area of 1.68 ha. for diversion of forest land in Compt.no.998 of Krishnapuram RL in Tajangi Beat, Tajangi Section in Chintapalli Range. As the approach road (Pachanapalli to Gemmeli-3.180 ha.) was accorded Stage-I approval vide <i>G.O.Rt.no.38, EFS&T (Section-II) Department, dt.03.12.2019</i> and CA land allotted to AP Forest Department.

Signature :


Name : Ch.Suryanarayana, Dy.CF.,

Office Seal: **DIVISIONAL FOREST OFFICER**
NARSIPATNAM

Date: 22.02.2022.

Place: Narsipatnam.

**CA area Site Inspection Report of the Divisional Forest Officer,
Narsipatnam in lieu of diversion of 25.52 ha. forest land for certain road
works (09 no.) in Visakhapatnam District (Narsipatnam and
Visakhapatnam divisions) in favour of Executive Engineer, PR (PIU)
Division, Paderu on 14.02.2022.**



Inspected the proposed Compensatory Afforestation (CA) area identified by the Executive Engineer, Executive Engineer, PR (PIU) Division, Paderu (User agency) in an extent of 25.52 ha. of

Government land (Konda Poramboke) in Sy.no.418-P of Kommika Revenue village, Koyyuru Mandal, Visakhapatnam District for handing over to A.P. Forest Department in lieu of diversion of following (09) road proposals along with the Forest Range Officer, K.D.Peta and the Dy.EE, PR, Koyyuru on 14.02.2022. The details are as follows:

Sl. No.	Range	Mandal	Proposal No.	Details of Road/ other proposals	Map for CA land ha.
1	2	3	4	5	6
1	Chintapalli	G.Madugula	FP/AP/ROAD/ 34854/2018	Gompam road to Bobbampadu	2.210
2	Chintapalli	G.Madugula	FP/AP/ROAD/ 34813/2018	Pachinapalli road to Sampangiputtu	1.680
3	Chintapalli	Chintapalli & Koyyuru	FP/AP/ROAD/ 37597/2018	Yerrabanda to Block boundary(Yerrbanda to Sarabannapalem)	5.920
4	R.V.Nagar	G.K.Veedhi	FP/AP/ROAD/ 41926/2019	Sapparla to Gollapalli	6.530
5	Chodavaram	Paderu	FP/AP/ROAD/ 59874/2020	Paderu Waddadi R&B road to Konam via Poolabanda	2.650
6	R.V.Nagar	G.K.Veedhi	FP/AP/ROAD/ 49021/2020	Nerellabanda to Sagulu via Yerracheruvulu	1.230

7	Chintapalli	G.K.Veedhi	FP/AP/ROAD/ 105981/2020	Munagarapalli to Vanchula	2.340
8	Ananthagiri	Ananthagiri	FP/AP/ROAD/ 52119/2020	Nimmalapadu - Bongija road to Lungaparathi	1.540
9	Chintapalli	Chintapalli	FP/AP/ROAD/ 39129/2019	Lambasingi to Gadigoyye	1.420
				Total:	25.520

The Forest Range Officer, K.D.Peta and his staff along with Revenue and PR department officials have jointly inspected the area and found the selected site is suitable for afforestation with miscellaneous species and other treatment operations including SMC works etc.

7/14/2022
Divisional Forest Officer,
Narsipatnam.

Computer.No.302049/2022/Dt. 17/02/2022

Collector's Office,
Visakhapatnam.

PROCEEDINGS OF THE DISTRICT COLLECTOR, VISAKHAPATNAM.

PRESENT:: SRI Dr.A.MALLIKARJUNA, I.A.S.,

Sub:- Lands – Compensatory Afforestation – Visakhapatnam District – Paderu Division – Koyyuru Mandal Government Land identified for an extent of Ac.66-94cts in Kommika Village for Compensatory Afforestation – Handing over of advance possession – Orders – Issued.

Read: 1. Lr.Rc.No.AE6/PMGSY/2020, Dt.14-10-2020 of the SE, Panchayat Raj - Circle, Visakhapatnam.

2. Lr.Rc.No.173/2021/SA, Dt.04-04-2021 of the Tahsildar, Koyyuru.

3. Lr.Rc.No.273/2021/SA-B, Dt.06-04-2021 of the RDO, Paderu.

4. Lr.Rc.No.Nil/AEE1/PMGSY/Forest Clearance/CA Land/2019, Dt.04.08.2021 of the SE, Panchayat Raj Circle, Visakhapatnam.

5. Letter No. 3/2017-DT(F) - VSKPCO, Dt. 31.12.2021 addressed to the Sub Collector, Paderu & DFO, Narsipatnam/ Paderu.

6. Lr.Rc.No.1101/2021-N9, Dt.29-01-2022 of the DFO, Narsipatnam.

7. Rc.No.3/2017-DT(F), Dt.29.01.2022 of the Collector, Visakhapatnam.

8. Lr.No./AEE1/PMGSY/Forest Clearance/ CA Land/2018, dt. 09.02.2022 of the Superintending Engineer, PR Circle, Visakhapatnam.

ORDER:-

In the reference 1st and 7th read above, the Superintending Engineer, Panchayat Raj Circle, Visakhapatnam has informed that an extent of 98.65 hectares of-CA land is required for various road works sanctioned in RCPL WE Grant / PMGSY / AIIB / PIU works in Agency areas which have been fallen under Reserve Forest land.

The Superintending Engineer, Panchayat Raj Circle, Visakhapatnam further informed that as per Forest (Conservation Act), 1980, CA land is required for diversion of forest land and requested to identify and demarcate CA land and process alienation proposals and also requested to issue necessary instructions to the concerned Tahsildars to handover advance possession of land to the Forest Department.

In the reference 3rd read above, the Revenue Divisional Officer, Paderu reported that the Tahsildar Koyyuru has identified Government land to an extent of Ac.66.94cts (27.09 Hectares) in Survey No.418/Part in Kommika Village and Grama Panchayat of Koyyuru Mandal. The said land is classified as "Konda Poramboke". Further reported that the Tahsildar Koyyuru has inspected the proposed land along with D.E.Panchayat Raj, Mandal Surveyor, Koyyuru, Mandal Revenue Inspector and VRO concerned. During the enquiry of the Tahsildar Koyyuru it is revealed that the proposed land was not occupied by anybody and D-Pattas were not issued to anybody and further requested to issue necessary orders in the matter.

In the reference 6th read above, the Divisional Forest Officer, Narsipatnam has submitted his feasibility report stating that, survey has been conducted over the proposed CA lands admeasuring an extent of Ac.66.94cts (27.09ha) situated in Sy.No.418P of Kommika Village and Panchayat of Koyyuru Mandal and prepared DGPS maps to an extent of 25.52 Ha. of Government land (Konda Poramboke) and the same was also authenticated by the Prl. Chief Conservator of Forests, Guntur. The details are as follows:-

Sl. No	Range	Mandal	Proposal No.	Details of Road / other proposals	Map for CA land in ha.
1.	Chintapalli	G.Madugula	FP/AP/ROA D/ 34854/2018	Gompam road to Bobbampadu	2.210
2.	Chintapalli	G.Madugula	FP/AP/ROA D/ 34813/2018	Panchinapalli road to Sampangiputtu	1.680
3.	Chintapalli	Chintapalli & Koyyuru	FP/AP/ROA D/ 37597/2018	Yerrabanda to Block boundary (Yerrabanda to Sarabannapalem)	5.920
4.	R.V.Nagar	G.K.Veedhi	FP/AP/ROA D/ 41926/2019	Sapparla to Gollapalli	6.530
5.	Chodavaram	Paderu	FP/AP/ROA	Paderu Waddadi R&B	2.650

			D/ 59874/2020	road to Konam via Poolabanda	
6.	R.V.Nagar	G.K.Veedhi	FP/AP/ROA D/ 49021/2020	Nerellabanda to Sagula via Yerracheruvulu	1.230
7.	Chintapalli	G.K.Veedhi	FP/AP/ROA D/ 105981/202 0	Munagarapalli to Vanchula	2.340
8.	Ananthagiri	Ananthagiri	FP/AP/ROA D/ 52119/2020	Nimmalapadu – Bongija road to Lungaparthi	1.540
9.	Chintapalli	Chintapalli	FP/AP/ROA D/ 39129/2019	Lambasingi to Gadigoyye	1.420
TOTAL					25.520

The Divisional Forest Officer, Narsipatnam further reported that, the forest range officer, K.D.Peta along with his staff has inspected the proposed CA land on 24.11.2021. The proposed area is covered with thick vegetation. However gap plantation and SMC works may be proposed. The proposed area starts from the middle of the hill and continues till the hillock and few encroachments noticed at the foot hill. The proposed CA area is adjacent to Bodanapalli Reserve Forest of Kakinada Forest Division of East Godavari District. Finally stated that the above proposed CA land to an extent of Hectares 25.52 is suitable for Compensatory Afforestation and requested to issue necessary instructions to the concerned revenue Officials to hand over the CA land to the Forest Department under proper Mutation and necessary entries in the revenue records.

In view of the above, the Tahsildar Koyyuru is hereby directed to handover the advance possession of the land measuring an extent of Hectares 25.52 in Sy.No.418-P of Kommika Village of Koyyuru Mandal to the Forest Department in lieu of Compensatory Afforestation pending finalization of regular alienation proposals.

The Divisional Forest Officer, Narsipatnam is requested to take over the advance possession of the land measuring an extent of Hec. 25.52 of Kommika Village of Koyyuru Mandal from the Tahsildar Koyyuru.

The Sub Collector, Paderu is requested to monitor the entire process of handing over of advance possession to the Divisional Forest Officer, Narsipatnam and report strict compliance.

(This has got the approval of the District Collector, Visakhapatnam)

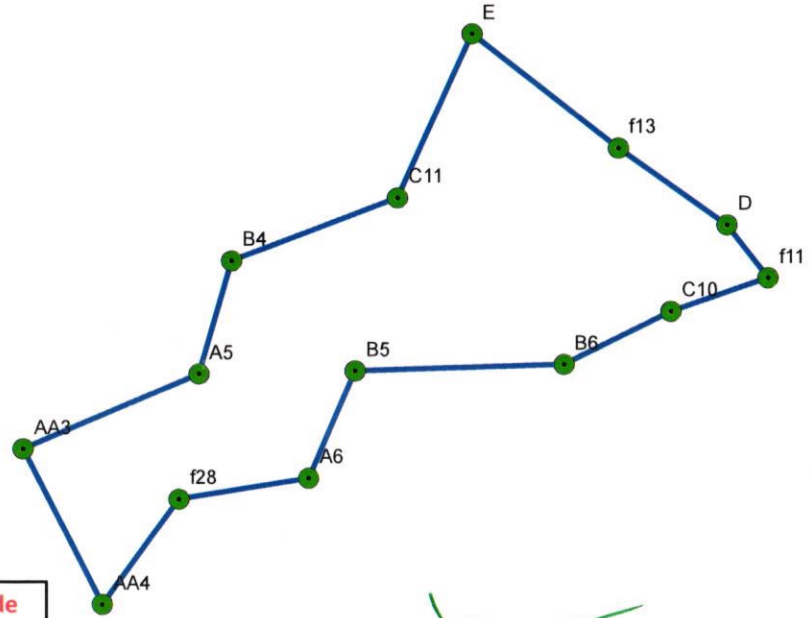
S Sreenivasa Murthy
For Collector,
Visakhapatnam.

To
The Tahsildar Koyyuru.
The Divisional Forest Officer, Narsipatnam.
The Sub Collector, Paderu.

Copy to
The Superintending Engineer, Panchayat Raj Circle, Visakhapatnam

Copy submitted to the Special Chief Secretary to Government & Chief Commissioner of Land Administration, A.P., Vijayawada.

Map Showing the CA land in Koyyuru (M), Visakhapatnam District in lieu of Diversion of Forest Land for Proposed Road from Pachanapalli to Sampangiputtu of Chintapalli Range of Narsipatnam Division.



S no	Name	Easting	Northing	Elevation	Latitude	Longitude
1	A5	637323.421	1946649.280	451.566	17.60224347	82.29422387
2	A6	637362.003	1946612.569	454.275	17.60190935	82.29458506
3	B5	637378.419	1946650.275	442.781	17.60224906	82.29474217
4	C10	637489.239	1946671.330	407.825	17.60243248	82.29578777
5	B4	637334.867	1946689.098	443.990	17.60260258	82.29433429
6	B6	637451.647	1946652.644	439.670	17.60226595	82.29543234
7	C11	637393.156	1946711.400	406.603	17.60280052	82.29488498
8	AA3	637261.808	1946622.753	475.534	17.60200756	82.29364159
9	AA4	637289.609	1946568.008	491.822	17.60151113	82.29390003
10	f11	637523.335	1946683.154	388.377	17.60253722	82.29610982
11	f13	637470.694	1946728.884	378.675	17.60295373	82.29561673
12	D	637508.880	1946701.799	384.416	17.60270661	82.29597482
13	E	637419.326	1946769.005	378.525	17.60331946	82.29513528
14	f28	637316.603	1946605.125	530.248	17.60184488	82.29415678

[Signature]
Executive Engineer
 PR (PRI + PIU) Division
 PADERU.

[Signature]
DIVISIONAL FOREST OFFICER
 NARSIPATNAM

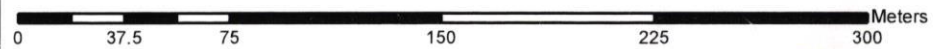
Surveyed Area 1.68 Ha

Legend

- DGPS Points
- Surveyed Area

Susupthi 6/1/2022
FOREST RANGE OFFICER
 (GIS), O/o. Prl.CCF (HoFF),
 Aranya Bhavan, Guntur.

The DGPS/GNSS/ETS data is only verified, the absolute locations of Points shall be verified by the concerned field officers.



82°17'27"E 82°17'30"E 82°17'33"E 82°17'36"E 82°17'39"E 82°17'42"E 82°17'45"E 82°17'48"E

[Signature]
M. Sivanarayana
 FBO Belaram (Incharge)

[Signature]
Forest Section Officer
 Golugonda

[Signature]
Forest Range Officer
 Krishnadevipeta

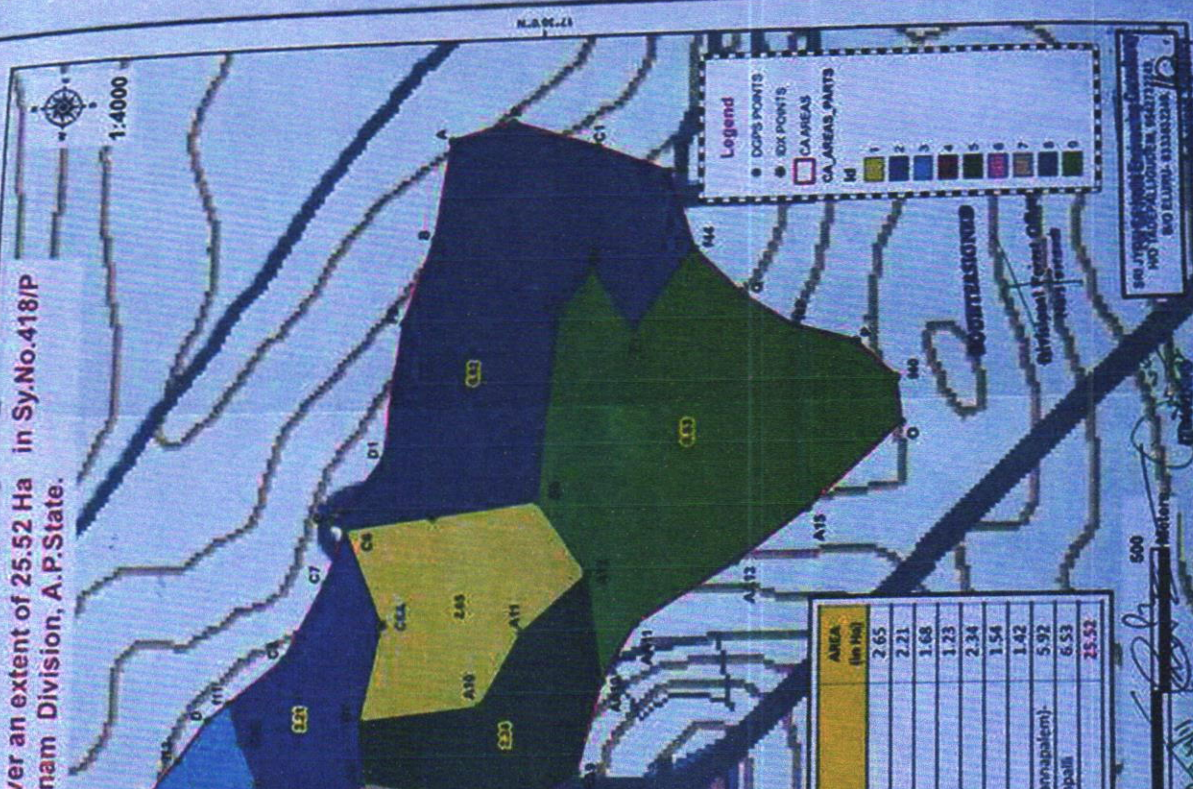
[Signature]
Sub-Divisional Forest Officer
 Narsipatnam

Location Map of the Proposed Compensatory Afforestation Land Over an extent of 25.52 Ha in Sy.No.418/P Of Kommika Village, Koyyuru Mandal of Narsipatnam Division, A.P.State.

S.No	Block	Area (Ha)	Area (Acres)	Area (Sq. Ft)	Area (Sq. Yds)
1	BASE	1844279.407100	640355.360037	165.282	17.670833595
2	A	1948489.768120	180122.481884	331.396	37.600758375
3	A1	1948726.253900	137133.628293	442.638	50.609355441
4	A2	1946628.200110	137322.420798	453.566	51.294221819
5	A3	1946612.603200	137382.001403	454.375	51.30109315
6	A4	1946558.424300	137402.938882	455.524	51.320496975
7	A5	1946558.318950	137405.643410	463.541	52.295403391
8	A6	1946453.921800	137522.603032	464.776	52.300808115
9	A7	1946436.658520	137586.973332	470.973	52.950016032
10	A8	1946358.874800	137637.039457	469.549	52.797160310
11	A9	1946164.907300	137651.700534	468.017	52.795959779
12	A10	1946203.020300	137658.371626	454.979	51.30109315
13	A11	1946262.757950	137761.807641	475.534	53.797462386
14	A12	1946548.097970	137789.698188	491.821	55.61161559
15	A13	194637.387400	137745.478209	498.508	56.291424254
16	A14	1946484.181000	137863.254128	509.802	57.424424254
17	A15	1946453.358800	137814.048216	510.147	57.424424254
18	A16	1946424.154100	137823.230257	510.147	57.424424254
19	A17	1946365.053200	137744.000477	521.134	58.6966262
20	A18	1946314.520400	137545.109664	510.007	57.424424254
21	A19	1946227.210000	137394.095552	503.451	56.6966262
22	A20	1946203.020300	137311.352558	483.535	54.58026916
23	A21	1946203.020300	137311.352558	483.535	54.58026916
24	A22	1946203.020300	137311.352558	483.535	54.58026916
25	A23	1946203.020300	137311.352558	483.535	54.58026916
26	A24	1946203.020300	137311.352558	483.535	54.58026916
27	A25	1946203.020300	137311.352558	483.535	54.58026916
28	A26	1946203.020300	137311.352558	483.535	54.58026916
29	A27	1946203.020300	137311.352558	483.535	54.58026916
30	A28	1946203.020300	137311.352558	483.535	54.58026916
31	A29	1946203.020300	137311.352558	483.535	54.58026916
32	A30	1946203.020300	137311.352558	483.535	54.58026916
33	A31	1946203.020300	137311.352558	483.535	54.58026916
34	A32	1946203.020300	137311.352558	483.535	54.58026916
35	A33	1946203.020300	137311.352558	483.535	54.58026916
36	A34	1946203.020300	137311.352558	483.535	54.58026916
37	A35	1946203.020300	137311.352558	483.535	54.58026916
38	A36	1946203.020300	137311.352558	483.535	54.58026916
39	A37	1946203.020300	137311.352558	483.535	54.58026916
40	A38	1946203.020300	137311.352558	483.535	54.58026916
41	A39	1946203.020300	137311.352558	483.535	54.58026916
42	A40	1946203.020300	137311.352558	483.535	54.58026916
43	A41	1946203.020300	137311.352558	483.535	54.58026916
44	A42	1946203.020300	137311.352558	483.535	54.58026916
45	A43	1946203.020300	137311.352558	483.535	54.58026916
46	A44	1946203.020300	137311.352558	483.535	54.58026916
47	A45	1946203.020300	137311.352558	483.535	54.58026916
48	A46	1946203.020300	137311.352558	483.535	54.58026916
49	A47	1946203.020300	137311.352558	483.535	54.58026916
50	A48	1946203.020300	137311.352558	483.535	54.58026916
51	A49	1946203.020300	137311.352558	483.535	54.58026916
52	A50	1946203.020300	137311.352558	483.535	54.58026916
53	A51	1946203.020300	137311.352558	483.535	54.58026916
54	A52	1946203.020300	137311.352558	483.535	54.58026916
55	A53	1946203.020300	137311.352558	483.535	54.58026916
56	A54	1946203.020300	137311.352558	483.535	54.58026916
57	A55	1946203.020300	137311.352558	483.535	54.58026916

ID	BB_FB_POINTS	IDX_NO	Northing (y)	Easting (x)
1	AA3	AA2	1946652.340	637214.022
2	B2	B1	1946609.835	637269.564
3	B4	B3	1946711.400	637393.156
4	B5	B6	1946652.644	637451.647
5	A6	AGA	1946605.125	637316.603
6	AA7	A7A	1946502.947	637447.938
7	C6	C6A	1946544.319	637533.057
8	B9	B9A	1946499.859	637686.464
9	C13	C13A	1946766.646	637222.942

S.NO	ROAD NAME	AREA (in Ha)
1	Pederu Waddadi RB Road to Konam via Footabanda	2.65
2	Gompam road to Bobbampadu	2.21
3	Pachinapalli road to Sampangipurthi	1.68
4	Merellapalli road to Sagula via Yerrachenu	1.23
5	Mugarapalli to Vanchulu	2.34
6	Nimmalapadu - Bongija road to Lungaparthi	1.54
7	Lambasingi to Gadagoi	1.42
8	O-Yerrabanda to Block boundary (Yerrabanda to Sarabannapalem)	5.92
9	Sapparis to Gollapalli via A Daralonda S kothur Pebbempalli	6.53
TOTAL		25.52



Scale: 1:4000

Legend:
 ● DCPs POINTS
 ○ DCP POINTS
 □ CA AREAS
 □ CA AREAS PARTS

Scale: 0 250 500 Meters

Sub-Divisional Forest Officer
 Narsipatnam

Forest Section Officer
 Gollugonda

Executive Engineer
 (P) PU, O.K.VESDH

Sub-Divisional Forest Officer
 Narsipatnam

Forest Section Officer
 Gollugonda

Compensatory Afforestation
Site/ Soil suitability Certificate

This is to certify that, the Government land (Konda Poramboke) of an extent of 25.52 ha. in Sy.no.418-P of Kommika Revenue village, Koyyuru Mandal, Visakhapatnam District handed over to the Forest Department in lieu of diversion of (09) road proposals in favour of Executive Engineer, Panchayat Raj (PIU) Division, Paderu is suitable for Compensatory Afforestation purpose for raising of miscellaneous tree species and other treatment operations.

Date: 18.02.2022
Place: Narsipatnam


Divisional Forest Officer
Narsipatnam

భూసార పరిక్షా ఫలితాలు

భూసార పరిక్షా కేంద్రము - అనకాపల్లి:

నమూనా నెం.....
 రైతు పేరు **Konath Samples** 1233 గ్రా.పంచం తండ్రి పేరు
 గ్రామము **K.D. Reddy Beachampally** మండలము **Narayanpet** పర్యే నెం. **Konara 16. 1711** విశాఖపట్నం జిల్లా
 తరీ : **142/1**

నెల స్వభావము	తేలిక నేలలు	మధ్యరకం నేలలు	ఇరుపు నేలలు
అమ్మకొర లక్షణము	తేలికము	తటస్థము	అల్ప/మధ్య/అధిక క్షారము
లవణ సాంద్రత మి.మో./ సెం.మీ.	5.9	సామాన్యం	పంటకు హాని
సేంద్రియ కర్బనము	0.07	తక్కువ	ఎక్కువ
లభ్య నత్రజని కి గ్రా / ఎకరం	—	తక్కువ	ఎక్కువ
లభ్య ఘాస్పరము కి గ్రా / ఎకరం	39.6	తక్కువ	✓ ఎక్కువ
లభ్య పొటాష్ కి గ్రా / ఎకరం	1830	✓ తక్కువ	ఎక్కువ
నీటి వివరములు	నీటి వనరుల క్రింద	వర్షాధారము	నూతుల క్రింద
భూ వివరములు	పొలం	మెట్ట / పల్లం	పల్లం

సూక్ష్మపోషకాల లభ్యత

లభ్యమగు జింకు
 లభ్యమగు ఇనుము
 లభ్యమగు మాంగనీసు
 లభ్యమగు రాగి

ఇరిగ్ / రబిలో సిఫారసు చేయబడిన ఎరువుల మోతాదు కి.గ్రా / ఎకరానికి

వ.నెం.	పంట	పెంట గెత్తం (ట)	నత్రజని యూరియా (Kg)	ఘాస్పరం S.SP (Kg)	ఫాస్ఫేడ్ MOP (Kg)	జిప్సం / సున్నం బస్సులు / కేటీలు ఎకరాకు
1.						
2.						
3.						

20

SOIL SAMPLES ANALYSIS DATA OF INVENTORY POINTS of K D Peta Range

S.NO	Name of the mandal/SECTION	Beat	Grid no.	colour	texture	pH	range	EC	range	OC	P(KGS/ACRE)		k(KGS/ACRE)	
											value	range	value	range
1	K D Peta	kommika	1253	Dgbr	Sci	5.9	acidic	0.07	Normal	Medium	40	High	14	30 Low

[Handwritten Signature]
18/12
D/O Asst. Director of Agriculture
STL ANAKAPALLE

COUNTERSIGNED

Divisional Forest Officer
Narsipatnam