

**Rc No: 31 /2018/AE/ DGPS survey dt. 18-02 - 2022**

O/o The Executive Engineer  
PR(PIU) Division, Paderu

From  
Sri K.Srinivasa Rao, B.Tech.  
Executive Engineer (PR)  
PR (PIU) Division, Paderu,

To  
The Divisional Forest Officer  
Narsipatnam

Sub :- PR(PIU) Division, Paderu -Forest clearance for road work -  
Chinthapalli Mandal - CA land Documents -6sets in Hard &  
Soft Copies - Sending - Regarding.

Ref:- CA Land Documents 6 sets in Hard & Soft Copies submitted by  
the Deputy Executive Engineer, PIU Sub-Division, Chinthapalli .

@@@@


I am here with submitting the following documents i.e., CA area soil/site  
suitability certificate,authenticated DGPS map,kml file and Proceedings of the District  
Collector ,Visakhapatnam in 6 sets in Hard & soft copies to process the road proposals  
Chinthapalli Mandal for forest Clearance.

Sl. no	Name of the Mandal	Name of the Road and details	CA Area in Ha.	DFOs concerned
1.	Chinthapalli	Lambasingi to Gadigoyye	1.42	DFO, Narsipatnam

This is submitted for taking further necessary action.

Yours faithfully,

Encl:- Each 6 sets

  
Executive Engineer,  
PR (PIU) Division, Paderu.  
28/2/22

Copy submitted to the Superintending Engineer, PR, Visakhapatnam for favour of  
information.

Copy submitted to the Engineer-in-Chief, PR,, Vijayawada for favour of information



**PART-II****(To be filled by the concerned Deputy Conservator of Forests)****State serial No. of proposal: FP/AP/ROAD/39129/2019**

7	Location of the project/Scheme	:	Diversion of 1.42 ha. forest land for formation and BT to the road including construction of culverts from Lammasingi to Gaddigoyyi of Chintapalli Mandal passing through Compt. No.1581 of Lammasingi-I RL in Chintapalli Range and Compt.no.1241 & 1242 of Dharakonda RF of Narsipatnam Range in Narsipatnam Division in favour of Executive Engineer, Panchayat Raj Division, PIU, Visakhapatnam under FC Act 1980.
	Total length	:	2,360 m. length of road falling in RF.
	(i) State	:	Andhra Pradesh
	(ii) District	:	Visakhapatnam
	(iii) Forest Division	:	Narsipatnam
	(iv) Area of Forest Land proposed for diversion.	:	Area: 1.42 ha.
	(v) Legal status of forests	:	Lammasingi - I RL Under Section 4 of A.P. Forest Act,1967.  Dharakonda RF - Under Section 15 of A.P. Forest Act,1967.
	(vi) Density of vegetation	:	The density of the forest in the nearby vicinity of the proposed road is about 0.6.
	(vii) Species - wise (scientific names) and diameter class-wise enumeration of trees (to be enclosed. In case of irrigation/hydel projects enumeration at FRL, FRL-2 meter & FRL-4 meter also to be enclosed).	:	There are no trees existing in the proposed width of the Road.
	(viii) Brief note on vulnerability of the forest area to erosion.	:	There is no vulnerability of forest area to erosion.
	(ix) Approximate distance of proposed site for diversion from boundary of forests.	:	Passing through the Reserve forest.
	(x) Whether forms part of National Park, wildlife sanctuary, biosphere reserve, tiger reserve, elephant corridor, etc. (If so, the details of the area and comments of the Chief Wildlife Warden to be annexed).	:	No

	(xi) Whether any rare/ endangered/unique species of flora and fauna found in the area-if so details thereof.	:	No																					
	(xii) Whether any protected archaeological/heritage site/ defence establishment or any other important monument is located in the area. If so, the details thereof with NOC from competent authority, if required.	:	No																					
8	Whether any requirement of forest land as proposed by the user agency in col.2 of Part-I is unavoidable and barest minimum for the project. If no, recommended area item-wise with details of alternatives examined.	:	Yes, unavoidable and barest minimum.																					
9	Whether any work in violation of the Act has been carried out (Yes/No). If yes, details of the same including period of work done, action taken on erring officials. Whether work in violation is still in progress.	:	No																					
10	Details of compensatory afforestation scheme :																							
	(i) Details of non-forest area/degraded forest area identified for compensatory afforestation, its distance from adjoining forest, number of patches, size of each patch.	:	<div>The user agency has identified the C.A. land to an extent of 25.52 ha. of Government land (Konda Poramboke) in Sy.no.418-P of Kommika Revenue village, Koyyuru Mandal, Visakhapatnam District for handing over to A.P. Forest Department in lieu of diversion of following (09) road proposals.</div> <table><tr><th>Sl. No.</th><th>Details of Road proposals</th><th>CA land ha.</th></tr><tr><td>1</td><td>Gompam road to Bobbampadu</td><td>2.210</td></tr><tr><td>2</td><td>Pachinapalli road to Sampangiputtu</td><td>1.680</td></tr><tr><td>3</td><td>Yerrabanda to Block boundary(Yerrbanda to Sarabannapalem)</td><td>5.920</td></tr><tr><td>4</td><td>Sapparla to Gollapalli</td><td>6.530</td></tr><tr><td>5</td><td>Paderu Waddadi R&amp;B road to Konam via Poolabanda</td><td>2.650</td></tr><tr><td>6</td><td>Nerellabanda to Sagulu via Yerracheruvulu</td><td>1.230</td></tr></table>	Sl. No.	Details of Road proposals	CA land ha.	1	Gompam road to Bobbampadu	2.210	2	Pachinapalli road to Sampangiputtu	1.680	3	Yerrabanda to Block boundary(Yerrbanda to Sarabannapalem)	5.920	4	Sapparla to Gollapalli	6.530	5	Paderu Waddadi R&B road to Konam via Poolabanda	2.650	6	Nerellabanda to Sagulu via Yerracheruvulu	1.230
Sl. No.	Details of Road proposals	CA land ha.																						
1	Gompam road to Bobbampadu	2.210																						
2	Pachinapalli road to Sampangiputtu	1.680																						
3	Yerrabanda to Block boundary(Yerrbanda to Sarabannapalem)	5.920																						
4	Sapparla to Gollapalli	6.530																						
5	Paderu Waddadi R&B road to Konam via Poolabanda	2.650																						
6	Nerellabanda to Sagulu via Yerracheruvulu	1.230																						



			7	Munagarapalli to Vanchula	2.340
			8	Nimmalapadu - Bongija road to Lungaparthi	1.540
			9	Lambasingi to Gadigoyye	1.420
				<b>Total:</b>	<b>25.520</b>
	(ii) Map showing non-forest/degraded forest are identified for compensatory afforestation and adjoining forest boundaries.	:	The authenticated DGPS map with an extent of 25.52 ha. is enclosed.		
	(iii) Detailed compensatory afforestation scheme including species to be planted, implementing agency, time schedule, cost structure, etc.	:	<p>The CA scheme is prepared for a period of 12 years (including 10 years maintenance) under labour intensive method and other treatment operations including SMC works etc.</p> <p>A.P.Forest Department is the implementing agency.</p>		
	(iv) Total financial outlay for compensatory afforestation scheme	:	Rs.124.77 lakh for (09) road proposals to an extent of 25.52 ha. Out of that, the proportionate CA amount required for the said road proposal to an area of 1.42 ha. is <b>Rs.6.94 lakh.</b>		
	(V) Certificate from competent authority regarding suitability of area identified for compensatory afforestation and from management point of view (To be signed by the concerned Deputy Chief Conservator of Forests).	:	The Site/ Soil suitability Certificate dt.18.02.2022 is issued by the Agriculture Officer, O/o the Assistant Director of Agriculture, STL, Anakapalli, Visakhapatnam District for Compensatory Afforestation purpose.		
11	Site inspection report of the DCF (to be enclosed) especially highlighting facts asked in col.7 (xi, xii), 8 and 9 above.	:	Enclosed		
12	Division/District profile				
	(i) Geographical area of the Division.	:	3,971.02 Sq.Km.		
	(ii) Forest area of the Division	:	2,343.67 Sq.Km.		
	(iii) Total forest area diverted since 1980 with number of cases.	:	No. of cases - 88 no. Area - 111.34 ha.		
	iv) Total compensatory afforestation stipulated in the district/division since 1980 on wards.				
	(a) Forest land including penal compensatory afforestation	:	Nil		
	(b) Non-forest land.	:	449.42 ha.		
	(V) Progress of compensatory	:			

	afforestation as on (date)		
	(a) Forest land	:	Nil
	(b) Non-Forest land	:	Out of 449.42 ha., the area suitable is only 269.35 ha. The balance 180.07 ha. is not suitable for treatment.
13	Specific recommendations of the DCF for acceptance or otherwise of the proposal with reasons.	:	The proposal is recommended as the proposed road is essential to tribal villages/ hamlets for their connectivity and essential services like medical facilities, education, marketing of agricultural produce etc.

Signature :

Name : Ch. Suryanarayana, Dy.CF.,

Office Seal: **DIVISIONAL FOREST OFFICER  
NARSIPATNAM**

Date: 18.02.2022.

Place: Narsipatnam.



**CA area Site Inspection Report of the Divisional Forest Officer,  
Narsipatnam in lieu of diversion of 25.52 ha. forest land for certain road  
works (09 no.) in Visakhapatnam District (Narsipatnam and  
Visakhapatnam divisions) in favour of Executive Engineer, PR (PIU)  
Division, Paderu on 14.02.2022.**



Inspected the proposed Compensatory Afforestation (CA) area identified by the Executive Engineer, Executive Engineer, PR (PIU) Division, Paderu (User agency) in an extent of 25.52 ha. of

Government land (Konda Poramboke) in Sy.no.418-P of Kommika Revenue village, Koyyuru Mandal, Visakhapatnam District for handing over to A.P. Forest Department in lieu of diversion of following (09) road proposals along with the Forest Range Officer, K.D.Peta and the Dy.EE, PR, Koyyuru on 14.02.2022. The details are as follows:

Sl. No.	Range	Mandal	Proposal No.	Details of Road/ other proposals	Map for CA land ha.
1	2	3	4	5	6
1	Chintapalli	G.Madugula	FP/AP/ROAD/34854/2018	Gompam road to Bobbampadu	2.210
2	Chintapalli	G.Madugula	FP/AP/ROAD/34813/2018	Pachinapalli road to Sampangiputtu	1.680
3	Chintapalli	Chintapalli & Koyyuru	FP/AP/ROAD/37597/2018	Yerrabanda to Block boundary(Yerrabanda to Sarabannapailem)	5.920
4	R.V.Nagar	G.K.Veedhi	FP/AP/ROAD/41926/2019	Sapparla to Gollapalli	6.530
5	Chodavaram	Paderu	FP/AP/ROAD/59874/2020	Paderu Waddadi R&B road to Konam via Poolabanda	2.650
6	R.V.Nagar	G.K.Veedhi	FP/AP/ROAD/49021/2020	Nerellabanda to Sagulu via Yerracheruvulu	1.230



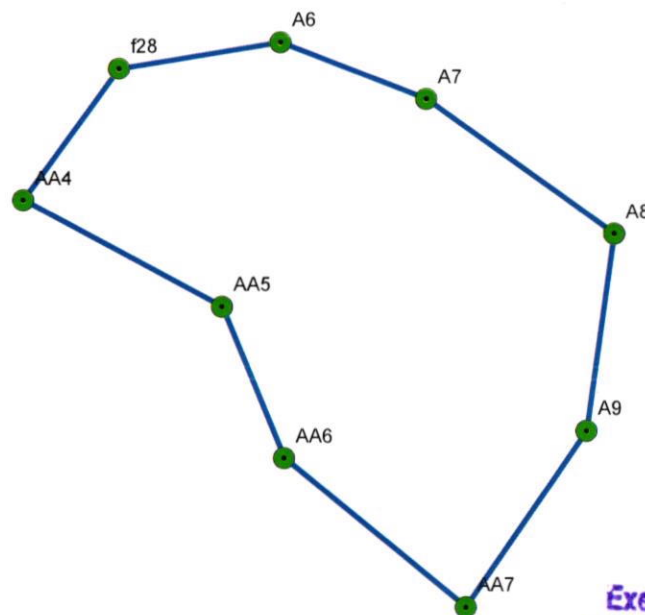
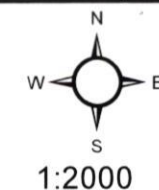
7	Chintapalli	G.K.Veedhi	FP/AP/ROAD/ 105981/2020	Munagarapalli to Vanchula	2.340
8	Ananthagiri	Ananthagiri	FP/AP/ROAD/ 52119/2020	Nimmalapadu - Bongija road to Lungaparthi	1.540
9	Chintapalli	Chintapalli	FP/AP/ROAD/ 39129/2019	Lambasingi to Gadigoyye	1.420
<b>Total:</b>					<b>25.520</b>

The Forest Range Officer, K.D.Peta and his staff along with Revenue and PR department officials have jointly inspected the area and found the selected site is suitable for afforestation with miscellaneous species and other treatment operations including SMC works etc.

Divisional Forest Officer,  
Narsipatnam.

Sl. No.	Range	Mandal	Proposal No.	Details of Road/ other proposals	Area for CA land ha.
1	Chintapalli	G.Madugula	FP/AP/ROAD/ 34824/2018	Gompam road to Bobbampadu	2.210
2	Chintapalli	G.Madugula	FP/AP/ROAD/ 34813/2018	Pachinapalli road to Sampangiputtu	1.880
3	Chintapalli	Chintapalli & Koyyuru	FP/AP/ROAD/ 37597/2018	Yerrabanda to Block boundary(Yerrabanda to Sarabannapalem)	2.920
4	R.V.Nagar	G.K.Veedhi	FP/AP/ROAD/ 41256/2019	Sarpada to Gollapalli	6.230
5	Chodavaram	Paderu	FP/AP/ROAD/ 29874/2020	Paderu Wahdadi R&R road to Konam via Poolabanda	2.620
6	R.V.Nagar	G.K.Veedhi	FP/AP/ROAD/ 49021/2020	Nerellabanda to Sogulu via Yeracheruvulu	1.230

# Map Showing the CA land in Koyyuru (M), Visakhapatnam District in lieu of Diversion of Forest Land for Proposed Road from Lammasingi to Gadigoyyi of Narsipatnam Range of Narsipatnam Division.



*[Signature]*  
Executive Engineer  
PR (PRI + PIU) Division  
PADERU.

*[Signature]*  
DIVISIONAL FOREST OFFICER  
NARSIPATNAM

S no	Name	Easting	Northing	Elevation	Latitude	Longitude
1	A6	637362.003	1946612.569	454.275	17.60190935	82.29458506
2	A8	637455.643	1946558.319	463.541	17.60141332	82.29546393
3	A7	637402.939	1946596.424	455.524	17.60176092	82.29496975
4	A9	637447.938	1946502.947	468.732	17.60091342	82.29538775
5	AA4	637289.609	1946568.008	491.822	17.60151113	82.29390003
6	AA5	637345.478	1946537.947	496.308	17.60123603	82.29442454
7	AA6	637362.943	1946495.243	505.381	17.60084904	82.29458636
8	AA7	637414.046	1946453.360	505.921	17.60046740	82.29506520
9	f28	637316.603	1946605.125	530.248	17.60184488	82.29415678

Surveyed Area 1.42 Ha

## Legend

- DGPS Points
- Surveyed Area

*[Signature]*  
FOREST RANGE OFFICER  
(GIS), O/o. Pri.CCF (HoFF),  
Aranya Bhavan, Guntur.

The DGPS/GNSS/ETS data is only verified, the absolute locations of Points shall be verified by the concerned field officers.



*[Signature]*  
M. Satyanarayana  
FBO Belaram (incharge)

*[Signature]*  
Forest Section Officer  
Golugonda

*[Signature]*  
Forest Range Officer  
Krishnadevipeta

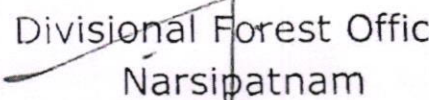
*[Signature]*  
Sub-Divisional Forest Officer  
Narsipatnam



**Compensatory Afforestation**  
**Site/ Soil suitability Certificate**

This is to certify that, the Government land (Konda Poramboke) of an extent of 25.52 ha. in Sy.no.418-P of Kommika Revenue village, Koyyuru Mandal, Visakhapatnam District handed over to the Forest Department in lieu of diversion of (09) road proposals in favour of Executive Engineer, Panchayat Raj (PIU) Division, Paderu is suitable for Compensatory Afforestation purpose for raising of miscellaneous tree species and other treatment operations.

Date: 18.02.2022  
Place: Narsipatnam

  
Divisional Forest Officer  
Narsipatnam



# భూసార పరీక్షా ఫలితాలు

## భూసార పరీక్షా కేంద్రము - అనకాపల్లి.

నమూనా నెం..... తేది : 14/2/20.....  
 రైతు పేరు.....  
 గ్రామము.....  
 నమూనా సంఖ్య.....  
 పరిశీలించిన వ్యక్తి పేరు.....  
 పరిశీలించిన వ్యక్తి పేరు.....  
 పరిశీలించిన వ్యక్తి పేరు.....

నెల స్వభావము	తేలిక నేలలు	మధ్యస్థ నేలలు	బరువు నేలలు
అమ్మకూర లక్షణము	( 5.9 )	తేలిక నేలలు	అల్ప/మధ్య/అధిక క్షారము
లవణ సాంద్రత వి. మె. / సెం. మీ.	( 0.07 )	సామాన్యం	పంటకు హాని
సేంద్రియ కర్బనము	( 4 )	తక్కువ	ఎక్కువ
లభ్య నత్రజని కి. గ్రా. / ఎకరం	( 1 )	తక్కువ	ఎక్కువ
లభ్య భాస్వరము కి. గ్రా. / ఎకరం	( 39.6 )	తక్కువ	✓ ఎక్కువ
లభ్య పొటాష్ కి. గ్రా. / ఎకరం	( 30 )	✓ తక్కువ	ఎక్కువ
నీటి వివరములు	( )	నీటి వనరుల క్రింద	నూతన క్రింద
భూ వివరములు	( )	✓ బెట్టు	పల్లం
నూత్న పోషకాల లభ్యత			
లభ్యమగు జింకు			
లభ్యమగు ఇనుము			
లభ్యమగు మాంగనీసు			
లభ్యమగు రాగి			

### ఖరీద్ / రబిల్ సిఫారసు చేయబడిన ఎరువుల మోతాదు కి.గ్రా / ఎకరానికి

వ.నెం.	పంట	పెంట	నత్రజని	భాస్వరం	పొటాష్	జిప్సం / సున్నం
		గెత్తం (ట)	యూరియా (Kg)	SSP (Kg)	MOP (Kg)	టన్నులు / కేటీలు ఎకరాకు
1.						
2.						
3.						







Computer.No.302049/2022/Dt. 17/02/2022

Collector's Office,  
Visakhapatnam.

**PROCEEDINGS OF THE DISTRICT COLLECTOR, VISAKHAPATNAM.**

**PRESENT:: SRI Dr.A.MALLIKARJUNA, I.A.S.,**

Sub:- Lands – Compensatory Afforestation – Visakhapatnam District – Paderu Division – Koyyuru Mandal Government Land identified for an extent of Ac.66-94cts in Kommika Village for Compensatory Afforestation – Handing over of advance possession – Orders – Issued.

- Read: 1. Lr.Rc.No.AE6/PMGSY/2020, Dt.14-10-2020 of the SE, Panchayat Raj Circle, Visakhapatnam.  
2. Lr.Rc.No.173/2021/SA, Dt.04-04-2021 of the Tahsildar, Koyyuru.  
3. Lr.Rc.No.273/2021/SA-B, Dt.06-04-2021 of the RDO, Paderu.  
4. Lr.Rc.No.Nil/AEE1/PMGSY/Forest Clearance/CA Land/2019, Dt.04.08.2021 of the SE, Panchayat Raj Circle, Visakhapatnam.  
5. Letter No. 3/2017-DT(F) - VSKPCO, Dt. 31.12.2021 addressed to the Sub Collector, Paderu & DFO, Narsipatnam/ Paderu.  
6. Lr.Rc.No.1101/2021-N9, Dt.29-01-2022 of the DFO, Narsipatnam.  
7. Rc.No.3/2017-DT(F), Dt.29.01.2022 of the Collector, Visakhapatnam.  
8. Lr.No./AEE1/PMGSY/Forest Clearance/ CA Land/2018, dt. 09.02.2022 of the Superintending Engineer, PR Circle, Visakhapatnam.

**ORDER:-**

In the reference 1<sup>st</sup> and 7<sup>th</sup> read above, the Superintending Engineer, Panchayat Raj Circle, Visakhapatnam has informed that an extent of 98.65 hectares of CA land is required for various road works sanctioned in RCPL WE Grant / PMGSY / AIIB / PIU works in Agency areas which have been fallen under Reserve Forest land.

The Superintending Engineer, Panchayat Raj Circle, Visakhapatnam further informed that as per Forest (Conservation Act), 1980, CA land is required for diversion of forest land and requested to identify and demarcate CA land and process alienation proposals and also requested to issue necessary instructions to the concerned Tahsildars to handover advance possession of land to the Forest Department.



In the reference 3<sup>rd</sup> read above, the Revenue Divisional Officer, Paderu reported that the Tahsildar Koyyuru has identified Government land to an extent of Ac.66.94cts (27.09 Hectares) in Survey No.418/Part in Kommika Village and Grama Panchayat of Koyyuru Mandal. The said land is classified as "Konda Poramboke". Further reported that the Tahsildar Koyyuru has inspected the proposed land along with D.E.Panchayat Raj, Mandal Surveyor, Koyyuru, Mandal Revenue Inspector and VRO concerned. During the enquiry of the Tahsildar Koyyuru it is revealed that the proposed land was not occupied by anybody and D-Pattas were not issued to anybody and further requested to issue necessary orders in the matter.

In the reference 6<sup>th</sup> read above, the Divisional Forest Officer, Narsipatnam has submitted his feasibility report stating that, survey has been conducted over the proposed CA lands admeasuring an extent of Ac.66.94cts (27.09ha) situated in Sy.No.418P of Kommika Village and Panchayat of Koyyuru Mandal and prepared DGPS maps to an extent of 25.52 Ha. of Government land (Konda Poramboke) and the same was also authenticated by the Prl. Chief Conservator of Forests, Guntur. The details are as follows:-

Sl. No	Range	Mandal	Proposal No.	Details of Road / other proposals	Map for CA land in ha.
1.	Chintapalli	G.Madugula	FP/AP/ROA D/ 34854/2018	Gompam road to Bobbampadu	2.210
2.	Chintapalli	G.Madugula	FP/AP/ROA D/ 34813/2018	Panchinapalli road to Sampangiputtu	1.680
3.	Chintapalli	Chintapalli & Koyyuru	FP/AP/ROA D/ 37597/2018	Yerrabanda to Block boundary (Yerrbanda to Sarabannapalem)	5.920
4.	R.V.Nagar	G.K.Veedhi	FP/AP/ROA D/ 41926/2019	Sapparla to Gollapalli	6.530
5.	Chodavaram	Paderu	FP/AP/ROA	Paderu Waddadi R&B	2.650



			D/ 59874/2020	road to Konam via Poolabanda	
6.	R.V.Nagar	G.K.Veedhi	FP/AP/ROA D/ 49021/2020	Nerellabanda to Sagula via Yerracheruvulu	1.230
7.	Chintapalli	G.K.Veedhi	FP/AP/ROA D/ 105981/2020	Munagarapalli to Vanchula	2.340
8.	Ananthagiri	Ananthagiri	FP/AP/ROA D/ 52119/2020	Nimmalapadu – Bongija road to Lungaparthi	1.540
9.	Chintapalli	Chintapalli	FP/AP/ROA D/ 39129/2019	Lambasingi to Gadigoyye	1.420
<b>TOTAL</b>					<b>25.520</b>

The Divisional Forest Officer, Narsipatnam further reported that, the forest range officer, K.D.Peta along with his staff has inspected the proposed CA land on 24.11.2021. The proposed area is covered with thick vegetation. However gap plantation and SMC works may be proposed. The proposed area starts from the middle of the hill and continues till the hillock and few encroachments noticed at the foot hill. The proposed CA area is adjacent to Bodanapalli Reserve Forest of Kakinada Forest Division of East Godavari District. Finally stated that the above proposed CA land to an extent of Hectares 25.52 is suitable for Compensatory Afforestation and requested to issue necessary instructions to the concerned revenue Officials to hand over the CA land to the Forest Department under proper Mutation and necessary entries in the revenue records.

In view of the above, the Tahsildar Koyyuru is hereby directed to handover the advance possession of the land measuring an extent of Hectares 25.52 in Sy.No.418-P of Kommika Village of Koyyuru Mandal to the Forest Department in lieu of Compensatory Afforestation pending finalization of regular alienation proposals.



The Divisional Forest Officer, Narsipatnam is requested to take over the advance possession of the land measuring an extent of Hec. 25.52 of Kommika Village of Koyyuru Mandal from the Tahsildar Koyyuru.

The Sub Collector, Paderu is requested to monitor the entire process of handing over of advance possession to the Divisional Forest Officer, Narsipatnam and report strict compliance.

**(This has got the approval of the District Collector, Visakhapatnam)**

S Sreenivasa Murthy  
For Collector,  
Visakhapatnam.

To  
The Tahsildar Koyyuru.  
The Divisional Forest Officer, Narsipatnam.  
The Sub Collector, Paderu.

Copy to  
The Superintending Engineer, Panchayat Raj Circle, Visakhapatnam

Copy submitted to the Special Chief Secretary to Government & Chief Commissioner of Land Administration, A.P., Vijayawada.