



कार्यालय: वन प्रमंडल पदाधिकारी, दुमका वन प्रमंडल, दुमका।

Court Compound, Dumka-814101

E-mail- dfo-dumka@gov.in/dfodumka@gmail.com



LIFE

Lifestyle for
Environment

पत्रांक-.....1781..... दिनांक-..20/05/2023

सेवा में,

ई-मेल

वन संरक्षक,
प्रादेशिक अंचल, दुमका।

विषय :-

Proposal for the non-forest use of 455.1108 ha of forest land for Pachwara South Coal Block project in favour of M/S Neyveli Uttar Pradesh Power Limited for Pachwara South Opencast Mining Project, District Dumka, (Jharkhand) - regarding.

प्रसंग :-

Government of India Ministry of Environment, Forest and Climate Change (Forest Conservation Division) New Delhi के पत्र संख्या-8-37/2022-FC दिनांक-14.01.2023 तथा प्रधान मुख्य वन संरक्षक-सह-कार्यकारी निदेशक, बंजर भूमि विकास बोर्ड, झारखण्ड, रांची का ज्ञापांक-81 दिनांक-25.01.2023

महाशय,

उपर्युक्त विषयक प्रसंग में सूचित करना है कि Proposal for the non-forest use of 455.1108 ha of forest land for Pachwara South Coal Block project in favour of M/S Neyveli Uttar Pradesh Power Limited for Pachwara South Opencast Mining Project में Government of India Ministry of Environment, Forest and Climate Change (Forest Conservation Division) New Delhi के पत्र संख्या-8-37/2022-FC दिनांक-14.01.2023 द्वारा दर्ज आपत्ति का निराकरण निम्नवत् है :-

Sl No.	Observation	Compliance Report	Annexure	Page no.
1	2	3	4	5
i.	Part-I submitted online indicates the forest areas involved in the proposal as 398.3243 ha as well as 455.1108 ha. This discrepancy may be rectified and correct area may be indicated in the Part-II by the DFC concerned. Further current status of progress of the settlement proceedings after notification under section -4 of the IFA may also be informed by the State.	The discrepancy in the area has been rectified. Area of forest land proposed for diversion is 455.1108 Ha. It is now same in Part-I and Part-II both. The section 4 notification is of the year 1944. Information regarding the progress of the status of settlement proceedings is not available with the division.	—	—
ii.	Examination of the area proposed for diversion and for raising CA, using DSS tools, revealed the following:			
a.	Analysis of the area proposed for diversion, using DSS tools, revealed a road in the area proposed for diversion. The State Government may inform if diversion of said road has been proposed to ensure connectivity or otherwise.	The existing road connecting the three villages namely Mahuldabar, Kundapahari and Chirudih are under active consideration for resettlement and within the leasehold area of Pachwara South Coal Block (PSCB). These villages will be resettled in due course of the mining operations of Pachwara South Coal block. Project proponent has proposed a diversion road from the western part of mine boundary, moving along the northern boundary and will connect the eastern most part of the block in Chirudih village. Thus, the diversion of this road will not affect the local habitats due to mining operations in Pachwara South Coal block. A conceptual plan is furnished in the approved mining plan is enclosed.	Annexure-I	7

SI No.	Observation	Compliance Report	Annexure	Page no.
1	2	3	4	5
b.	Further analysis of Google Satellite Imageries of CA sites reveals signs of cultivation, plantation, roads, structures, water bodies, etc. at certain sites. The State Government may submit its comments on the observation made in the DSS report (copy enclosed) and the suitability of sites may, accordingly, be revisited.	<p>Comments on the observations made in the DSS report by Dumka Forest Division/Deoghar Forest Division & Sahibganj Forest Division is enclosed.</p> <p>Suitability of some sites have been revisited KML files, estimates, maps along with the suitability certificates for the additional 71.458 Ha. are attached.</p>	Annexure-II	8-13
c.	Detail of degraded forest land identified for raising afforestation in lieu of forest area of 8.5003 ha located in the safety zone area needs to be provided along with supporting attributes such as scheme of afforestation, KML/Shape files, suitability certificate, etc.	<p>Total quantum of forest land within the Pachwara South Coal Block including safety zone comes to about 455.1108 ha. Total safety zone as per approved mining plan is 10.84 ha which involves 8.5003 ha of forest land. Diversion proposal is being prepared considering total forest land involved in the project, i.e 455.1108 ha.</p> <p>CA schemes are prepared for 910.2216 ha of land in accordance with the provisions for providing Double the Degraded Forest Land.</p> <p>No consideration or relaxation has been sorted in the diversion proposal for the undisturbed safety zone (forest area). in the KML</p>	Annexure-IV	47 & CD
d.	KML file depicting the various project components with proper indexing may be submitted by the State.	Furnished as in the KML.	Annexure-IV	CD
ii.	As Schedule-I species have been reported in the area and CF also mentioned the fragmentation of wildlife habitat, comments of PCCF (Wildlife) and CWLW Jharkhand on the likely impact of the project on the movement of wildlife in general and elephant in particular needs to be furnished by the State. Further, comments may also be furnished on the adequacy of mitigation measures like Site Specific Wildlife Management Plan or Comprehensive Integrated Wildlife Management proposed for the area.	<p>The Forest area proposed for diversion is situated within the Elephant Migration route along the contiguous landscape of Damin-i-Koh from Kathikund & Gopikandar Forests (biggest forest block, the Old Reserve Block) to the Amrapara Forest (of Pakur Forest Division) & Sundarpahari Forests (of Godda Forest Division) and at the confluence of Bansloi River. The proposed diversion shall be causing hindrance to the free movement of elephants from one forest tract to another. The advent of Open Cast Mining would not only further disturb the ecological stability and landscape continuity but also lead to the dissection of contiguous patches. Thus, there should be adequate measures to safeguard the traditional migration route of wild elephants.</p> <p>In order to minimize man-animal conflict in general and man-elephant conflict in particular, along with furthering the cause of conservation of elephant and its associated habitat, while maintaining the structural and functional integrity of the eco-system, it is very much necessary to protect the precious habitat from fragmentation, degradation, and destruction.</p> <p>As implementation of Comprehensive Integrated Wildlife Management is a time taking process hence it would be advisable to implement the Site-Specific Wildlife Management Plan along with the Catchment Area Treatment plan concurrently with the mining operations.</p>	—	—

३

Sl No.	Observation	Compliance Report	Annexure	Page no.
1	2	3	4	5
		<p>It is also important to continuously monitor and evaluate the effectiveness of these mitigation measures over time to ensure that they remain adequate and effective. The necessary changes in the plan with time would be proposed either in the existing site-specific wildlife management plan or they will be added in the Comprehensive wildlife management plan later on.</p> <p>The plans submitted by the User agency are acceptable. As the plans are tentative in nature hence the duration and costs of the plans would vary at the time of the finalization of plans. The user agency has submitted an under taking in this regard.</p>	Annexure-V	48
iii.	The authorities in the State Forest Department have recommended preparation of various Plans and their implementation either before or concurrently with the mining operations. Detail of such plans, in tabular form indicating clearly against them, their tentative cost, time required for preparation and duration of implementation, etc. need to be furnished by the State.	The required document is attached.	Annexure-VI	49
iv.	Quantitative details of deaths of human and elephants in Dumka, Pakur and Godda in last five years may be furnished by the State along with details of existing and proposed elephant corridors in the landscape.	The required document is attached.	Annexure-VII	50
v.	Mining plan has not been uploaded on the online proposal. The same need to be uploaded online.	Mining plan is uploaded in online proposal & Document is attached.	Annexure-VIII	51
vi.	The examination of land use proposed in the proposal and in the Mining Plan revealed the following:			
a.	Area required for dumping/backfilling is almost 5 times the area required for mining, which seems to be very high and needs to shifted to nearby non-forest land.	<p>The total project area of Pachwara South Coal block is 714.8553 ha. The whole area is coal bearing and no area is found to be no coal bearing as per the approved Geological Report and Mining Plan of the project. As per the approved mining plan the total area to be excavated 643.76 ha leaving the safety zone is 10.84 ha (Chapter-6). As per the approved mining plan there is no provision of the additional dumping area beyond the project boundary. The mining plan envisages initial overburden duping in the east central part of the project area which will be re-handled in the excavated mines void. The duping areas of the initial years are also coal bearing where coal production is scheduled from the 15th year of the project.</p> <p>Moreover, the forest land cover accounts more than 60% of the block and is scattered in patches throughout the area. Dumping in forest cover cannot be avoided on this account.</p>	—	—

३

Sl No.	Observation	Compliance Report	Annexure	Page no.
1	2	3	4	5
b.	Similarly, possibility may also be explored to shift the area of 10.313 ha earmarked for infrastructure requirement to non-forest lands.	<p>The infrastructure area for the initial 15 years of the mine sequence are provisioned in the central part of the block which is envisaged to be shifted in the eastern part of de-coaled area after 15th year of mining operations.</p> <p>Forest land in Pachwara South Coal block is unevenly scattered throughout the block. Non forest area in one stretch is not available at PSCB for temporary Construction of infrastructure. Moreover infrastructures are integral part of mining operation without which mining cannot be sustained. Some portion of forest land may get included. But it will be kept under consideration to avoid forest land as much as possible.</p>	—	—
c.	The land use proposed in the Mining Plan are at variance with the land use proposed in the proposal. Similarly, variations have also been observed within the components proposed in the proposal and in the Mining Plan. Justification on the same needs to be provided by the State and discrepancies in the land use components needs to be rectified.	<p>Mining plan was formulated based on the certified land records as collected from the Revenue department as per the gazette notification towards section 7(1) of gazette notification. The application of forest diversion proposal was scrutinized both from the Forest Department and the Revenue Department. The land-use forwarded in the forest diversion proposal are in accordance with the land data recorded in the Forest Department.</p> <p>A rectified land scheduled has been reconciled and furnished in Enclosed.</p>	Annexure-IX	52-55
d.	It will be ensured that land use proposed in the extant proposal are in conformity with the land use approved in the Mining Plan.	It has been ensured. Point no 7 (c) may be referred.	—	—
e.	Transportation of coal has been proposed through conveyor belt. Detail of forest land if any, involved in the alignment of conveyor belt may be informed by the State, and in case forest land is involved the same may be included in the extant proposal to enable the Ministry to take an holistic view of the proposal and activities ancillary to project.	<p>Transportation of coal through conveyor belt will start in the 7th years of coal production phase. It is proposed to construct an overhead conveyor up to railway siding in Pachwara village, after crossing the Pachwara Central Coal Block. The conveyor will cover the areas of 2 coal blocks. Pachwara South, Pachwara central. Land schedules of Pachwara South Coal Block is already approved and submitted in Form I, showing the forest land details. But the forest land of Pachwara Central is not under the jurisdiction of M/s NUPPL. Hence, details of the forest land falling in this block cannot be included in the extant proposal.</p> <p>Further, for transportation of coal from the 3 coal blocks- Pachwara Central, Pachwara North and Pachwara South a Special Purpose vehicle (SPV) is formed. It will be jointly run by 3 coal block and State Government will act as the fourth member of this joint venture. Therefore, a separate land schedule as a whole will be prepared including the construction of the overhead conveyor belt as well.</p> <p>Conveyor layout and Railway siding plan is attached.</p>	Annexure-X	56

३


SI No.	Observation	Compliance Report	Annexure	Page no.
1	2	3	4	5
vii.	The proposal involves displacement of people. Total 314 families have been reported to be affected from the project. R&R Plan for the rehabilitation/relocation of project affected persons/families, apparently submitted online is an assurance to conduct Social Impact Assessment and not the R&R Plan required for the consideration of the processing authorities. A copy of approved R&R Plan proposed to be implemented by the user agency in the project area needs to be submitted by the State. The user agency may be instructed by the State to upload correct documents on PARIVESH portal.	Approved R&R plan is attached . The same will be uploaded on PARIVESH portal.	Annexure-XI	57-63
viii.	The extant proposal has been proposed to be worked by a joint venture company namely NUPPL, the ratio of equity sharing in the JV may be intimated by the State to decide the applicability of the compensatory afforestation in the extant case.	NUPPL is joint venture firm of Neyveli Lignite Corporation India Limited (NLCIL) holds 51% of shares and Uttar Pradesh Rajya Vidhyut Utpadam Nigam Limited (UPRVUNL), Kanpur holds 49% of shares. NUPPL is listed as CPSU as per Annexure -I of Annual Report of Department of Public Enterprises(DPE).	Annexure-XII	64-66

आपत्ति का निराकरण प्रतिवेदन 08 (आठ) प्रतियों में पत्र के साथ संलग्न कर आवश्यक अग्रत्तर कार्रवाई हेतु समर्पित की जा रही है।
अनु०:-यथोक्त।

विश्वासभाजन,



वन प्रमंडल पदाधिकारी,
दुमका वन प्रमंडल, दुमका।


2015 23-5-2023



NEYVELI UTTAR PRADESH POWER LIMITED
(A JOINT VENTURE OF NLC INDIA LTD. and UP RAJYA VIDYUT UTPADAN NIGAM LTD.)
OFFICE OF THE CHIEF GENERAL MANAGER/PROJECT HEAD
PACHWARA SOUTH COAL MINE PROJECT,
Shanta Bhavan, Behind SBI Bank, LIC Colony
DUMKA- 814 101, JHARKHAND, INDIA,
CIN: U40300UP2012GOI053569 GSTIN: 09AAECN3221F1Z8
E-Mail: pachwara.south@nlcindia.in, TEL: 06434-236147.



Lr No. NUPPL/PSCMP/ CGM/FC/2023/05/14

Date: 09.05.2023

To,

The Divisional Forest Office,
Dumka Forest Division,
Dumka- 814101,
Jharkhand, India.

Sub:	Submissions of response to the Additional Detail Sought (ADS) by the PCCF, Ranchi, Jharkhand, vide letter ref. no. 81, dated 25.01.2023 - Reg.
Ref:	Proposal No. FP/JH/MIN/59823/2020 Dated 20/11/2020 for seeking prior approval of Central Government under section 2 of the Forest (Conservation) Act,1980 for diversion of forest area.

Dear Sir,

Vide letter no 227 dated 27.01.2023 from, The Divisional Forest Office, Dumka Forest Division, we are hereby submitting the point wise compliance as under:

Sl No.	Observation	Compliance Remarks
1	Part-I submitted online indicates the forest areas involved in the proposal as 398.3243 ha as well as 455.1108 ha. This discrepancy may be rectified and correct area may be indicated in the Part-II by the DFC concerned. Further current status of progress of the settlement proceedings after notification under section -4 of the IFA may also be informed by the State.	To be replied by State Govt.
2	Examination of the area proposed for diversion and for raising CA, using DSS tools, revealed the following:	
a	Analysis of the area proposed for diversion, using DSS tools, revealed a road in the area proposed for diversion. The State Government may inform if diversion of said road has been proposed to ensure connectivity or otherwise.	The existing road connecting the three villages namely Mahuldabar, Kundapahari and Chirudih are under active consideration for resettlement and within the leasehold area of Pachwara South Coal Block (PSCB). These villages will be resettled in due course of the mining operations of Pachwara South Coal block. Project proponent has proposed a diversion road from the

SURAJIT DAS

Chief General Manager/Project Head
Pachwara South Coal Mine Project
NUPPL, Dumka (Jharkhand)

12

NEYVELI UTTAR PRADESH POWER LIMITED

(A JOINT VENTURE OF NLC INDIA LTD. and UP RAJYA VIDYUT UTPADAN NIGAM LTD.)

OFFICE OF THE CHIEF GENERAL MANAGER/PROJECT HEAD

PACHWARA SOUTH COAL MINE PROJECT,

Shanta Bhavan, Behind SBI Bank, LIC Colony

DUMKA- 814 101, JHARKHAND, INDIA,

CIN: U40300UP2012GOI053569

GSTIN: 09AAECN3221F1Z8

E-Mail: pachwara.south@nlcindia.in, TEL: 06434-236147.



		western part of mine boundary, moving along the northern boundary and will connect the eastern most part of the block in Chirudih village. Thus, the diversion of this road will not affect the local habitats due to mining operations in Pachwara South Coal block. A conceptual plan is furnished in the approved mining plan is enclosed as Annexure-1.
b	Further analysis of Google Satellite Imageries of CA sites reveals signs of cultivation, plantation, roads, structures, water bodies, etc. at certain sites. The State Government may submit its comments on the observation made in the DSS report (copy enclosed) and the suitability of sites may, accordingly, be revisited.	To be replied by State Govt. KML files for additional areas are attached as Annexure – 1B
c	Detail of degraded forest land identified for raising afforestation in lieu of forest area of 8.5003 ha located in the safety zone area needs to be provided along with supporting attributes such as scheme of afforestation, KML/Shape files, suitability certificate, etc.	Total quantum of forest land within the Pachwara South Coal Block including safety zone comes to about 455.1108 ha. Total safety zone as per approved mining plan is 10.84 ha which involves 8.5003 ha of forest land. Diversion proposal is being prepared considering total forest land involved in the project, i.e 455.1108 ha. CA schemes are prepared for 910.2216 ha of land in accordance with the provisions for providing Double the Degraded Forest Land. No consideration or relaxation has been sorted in the diversion proposal for the undisturbed safety zone (forest area). Annexure – 2 (Safety Zone KML file)
d	KML file depicting the various project components with proper indexing may be submitted by the State.	Furnished as in the KML. Annexure – 3.
3	As Schedule-I species have been reported in the area and CF also mentioned the fragmentation of wildlife habitat, comments of PCCF (Wildlife) and CWLW Jharkhand on the likely impact of the project on the movement of wildlife in general and elephant in particular needs to be furnished by the State. Further,	To be replied by State Govt.

SURAJIT DAS
Chief General Manager/Project Head
Pachwara South Coal Mine Project
NUPPL, Dumka (Jharkhand)

NEYVELI UTTAR PRADESH POWER LIMITED

(A JOINT VENTURE OF NLC INDIA LTD. and UP RAJYA VIDYUT UTPADAN NIGAM LTD.)

OFFICE OF THE CHIEF GENERAL MANAGER/PROJECT HEAD

PACHWARA SOUTH COAL MINE PROJECT,

Shanta Bhavan, Behind SBI Bank, LIC Colony

DUMKA- 814 101, JHARKHAND, INDIA,

CIN: U40300UP2012GOI053569

GSTIN: 09AAECN3221F1Z8

E-Mail: pachwara.south@nlcindia.in, TEL: 06434-236147.



	comments may also be furnished on the adequacy of mitigation measures like Site Specific Wildlife Management Plan or Comprehensive Integrated Wildlife Management proposed for the area.	
4.	The authorities in the State Forest Department have recommended preparation of various Plans and their implementation either before or concurrently with the mining operations. Detail of such plans, in tabular form indicating clearly against them, their tentative cost, time required for preparation and duration of implementation, etc. need to be furnished by the State.	Attached as Annexure-4
5.	Quantitative details of deaths of human and elephants in Dumka, Pakur and Godda in last five years may be furnished by the State along with details of existing and proposed elephant corridors in the landscape.	To be replied by State Govt. Attached as Annexure -5
6.	Mining plan has not been uploaded on the online proposal. The same need to be uploaded online.	Mining plan is uploaded in online proposal. Annexure – 6 (Screenshot)
7.	The examination of land use proposed in the proposal and in the Mining Plan revealed the following:	
a	Area required for dumping/backfilling is almost 5 times the area required for mining, which seems to be very high and needs to be shifted to nearby non-forest land.	The total project area of Pachwara South Coal block is 714.8553 ha. The whole area is coal bearing and no area is found to be no coal bearing as per the approved Geological Report and Mining Plan of the project. As per the approved mining plan the total area to be excavated 643.76 ha leaving the safety zone is 10.84 ha (Chapter-6). As per the approved mining plan there is no provision of the additional dumping area beyond the project boundary. The mining plan envisages initial overburden dumping in the east central part of the project area which will be re-handled in the excavated mines void. The dumping areas of the initial years are also coal bearing where coal production is scheduled from the 15 th

SURAJIT DAS

Chief General Manager/Project Head
Pachwara South Coal Mine Project
NUPPL, Dumka (Jharkhand)

NEYVELI UTTAR PRADESH POWER LIMITED
(A JOINT VENTURE OF NLC INDIA LTD. and UP RAJYA VIDYUT UTPADAN NIGAM LTD.)

OFFICE OF THE CHIEF GENERAL MANAGER/PROJECT HEAD

**PACHWARA SOUTH COAL MINE PROJECT,
Shanta Bhavan, Behind SBI Bank, LIC Colony
DUMKA- 814 101, JHARKHAND, INDIA,**

CIN: U40300UP2012GOI053569

GSTIN: 09AAECN3221F1Z8

E-Mail: pachwara.south@nlicindia.in, TEL: 06434-236147.

एन यू पी पी एल



		<p>year of the project. Moreover, the forest land cover accounts more than 60% of the block and is scattered in patches throughout the area. Dumping in forest cover cannot be avoided on this account.</p>
b	<p>Similarly, possibility may also be explored to shift the area of 10.313 ha earmarked for infrastructure requirement to non-forest lands.</p>	<p>The infrastructure area for the initial 15 years of the mine sequence are provisioned in the central part of the block which is envisaged to be shifted in the eastern part of de-coaled area after 15th year of mining operations. Forest land in Pachwara South Coal block is unevenly scattered throughout the block. Non forest area in one stretch is not available at PSCB for temporary Construction of infrastructure. Moreover infrastructures are integral part of mining operation without which mining cannot be sustained. Some portion of forest land may get included. But it will be kept under consideration to avoid forest land as much as possible.</p>
c	<p>The land use proposed in the Mining Plan are at variance with the land use proposed in the proposal. Similarly, variations have also been observed within the components proposed in the proposal and in the Mining Plan. Justification on the same needs to be provided by the State and discrepancies in the land use components needs to be rectified.</p>	<p>Mining plan was formulated based on the certified land records as collected from the Revenue department as per the gazette notification towards section 7(1) of gazette notification. The application of forest diversion proposal was scrutinized both from the Forest Department and the Revenue Department. The land-use forwarded in the forest diversion proposal are in accordance with the land data recorded in the Forest Department. A rectified land scheduled has been reconciled and furnished in Enclosed as Annexure - 7.</p>
d	<p>It will be ensured that land use proposed in the extant proposal are in conformity with the land use approved in the Mining Plan.</p>	<p>It has been ensured. Point no 7 (c) may be referred.</p>
e	<p>Transportation of coal has been proposed through conveyor belt. Detail of forest land if any, involved in the alignment of conveyor belt may be informed by the State, and in case forest land is</p>	<p>Transportation of coal through conveyor belt will start in the 7th years of coal production phase. It is proposed to construct an overhead conveyor up to railway siding in Pachwara village, after crossing the Pachwara Central Coal</p>

SURAJIT DAS
Chief General Manager/Project Head
Pachwara South Coal Mine Project
NUPPL, Dumka (Jharkhand)



NEYVELI UTTAR PRADESH POWER LIMITED
 (A JOINT VENTURE OF NLC INDIA LTD. and UP RAJYA VIDYUT UTPADAN NIGAM LTD.)
OFFICE OF THE CHIEF GENERAL MANAGER/PROJECT HEAD
PACHWARA SOUTH COAL MINE PROJECT,
Shanta Bhavan, Behind SBI Bank, LIC Colony
DUMKA- 814 101, JHARKHAND, INDIA,
CIN: U40300UP2012GOI053569 GSTIN: 09AAECN3221F1Z8
E-Mail: pachwara.south@nlcindia.in, TEL: 06434-236147.



	<p>involved the same may be included in the extant proposal to enable the Ministry to take an holistic view of the proposal and activities ancillary to project.</p>	<p>Block. The conveyor will cover the areas of 2 coal blocks. Pachwara South, Pachwara central. Land schedules of Pachwara South Coal Block is already approved and submitted in Form I, showing the forest land details. But the forest land of Pachwara Central is not under the jurisdiction of M/s NUPPL. Hence, details of the forest land falling in this block cannot be included in the extant proposal.</p> <p>Further, for transportation of coal from the 3 coal blocks- Pachwara Central, Pachwara North and Pachwara South a Special Purpose vehicle (SPV) is formed. It will be jointly run by 3 coal block and State Government will act as the fourth member of this joint venture. Therefore, a separate land schedule as a whole will be prepared including the construction of the overhead conveyor belt as well. Conveyor layout and Railway siding plan is attached as Annexure-8.</p>
<p>8.</p>	<p>The proposal involves displacement of people. Total 314 families have been reported to be affected from the project. R&R Plan for the rehabilitation/relocation of project affected persons/families, apparently submitted online is an assurance to conduct Social Impact Assessment and not the R&R Plan required for the consideration of the processing authorities. A copy of approved R&R Plan proposed to be implemented by the user agency in the project area needs to be submitted by the State. The user agency may be instructed by the State to upload correct documents on PARIVESH portal.</p>	<p>Approved R&R plan is attached as Annexure -9. The same will be uploaded on PARIVESH portal.</p>
<p>9.</p>	<p>The extant proposal has been proposed to be worked by a joint venture company namely NUPPL, the ratio of equity sharing in the JV may be intimated by the State to decide the applicability of the compensatory afforestation in the</p>	<p>NUPPL is joint venture firm of Neyveli Lignite Corporation India Limited (NLCIL) holds 51% of shares and Uttar Pradesh Rajya Vidhyut Utpadam Nigam Limited (UPRVUNL), Kanpur holds 49% of shares. NUPPL is listed as CPSU as per Annexure -I of Annual Report of</p>

SURAJIT DAS
 Chief General Manager/Project Head
 Pachwara South Coal Mine Project
 NUPPL, Dumka (Jharkhand)

NEYVELI UTTAR PRADESH POWER LIMITED
(A JOINT VENTURE OF NLC INDIA LTD. and UP RAJYA VIDYUT UTPADAN NIGAM LTD.)

OFFICE OF THE CHIEF GENERAL MANAGER/PROJECT HEAD
PACHWARA SOUTH COAL MINE PROJECT,
Shanta Bhavan, Behind SBI Bank, LIC Colony
DUMKA- 814 101, JHARKHAND, INDIA,

CIN: U40300UP2012GOI053569

GSTIN: 09AAECN3221F1Z8

E-Mail: pachwara.south@nlcindia.in, TEL: 06434-236147.



एन यू पी पी एल



	extant case.	Department of Public Enterprises(DPE) Attached as Annexure – 10.
--	--------------	--

Please find above compliance report for your kind perusal and further necessary actions.

Thanking you.

Yours faithfully,

For **Neyveli Uttar Pradesh Power Ltd.**

Chief General Manager/Project Head,
PSCMP, NUPPL.

SURAJIT DAS

Chief General Manager/Project Head
Pachwara South Coal Mine Project
NUPPL, Dumka (Jharkhand)

Dumka Forest Division, Dumka

Site Inspection report regarding CA land of Pachwara South Coal Mines Project

Sl. No.	Mauza	Thana/ Thana No.	Given Area (Ha)	Observation based on Google Earth	Rectified Area (Ha)	Inspection Report
1	Dhobnaghathi	Banshpari-34	21.30	Agriculture Land is visible	21.30	Area shown as Agriculture land is seasonal encroachment for cultivation, but it is well under the possession of Forest Department. Hence, 21.30 Ha is available and fit CA plantation.
2	Nagalbhanga	Amjora-24	16.31	Agriculture Land is visible	16.31	Area shown as Agriculture land is seasonal encroachment for cultivation, but it is well under the possession of Forest Department. Hence, 16.31 Ha is available and fit CA plantation.
3	Haroraidih	Rangamashiya-10	26.00	Old Plantation work is visible	19.40	6.60 Ha of old plantation is visible, balance 19.40 Ha of land is suitable for CA plantation.
4	BabuKadali 2	Sugnibad-14	42.60	Water stream is visible	41.24	Water stream of an area 1.36 Ha is visible. Balance 41.24 Ha of land is suitable for CA plantation.
5	Rajudih	Patjore-35	8.51	Agriculture Land is visible	8.51	Area shown as Agriculture land is seasonal encroachment for cultivation, but it is well under the possession of Forest Department. Hence, 8.51 Ha is available and fit CA plantation.
6	Garapathar1	Gumro- 49	7.71	Building /solid structure is visible	7.53	Area of 0.18 Ha is infrastructure (School). Balance area of 7.53 Ha is available for CA plantation.
7	Garapathar	Gumro- 49	5.90	Road is visible	5.61	Kutchha road of an area 0.29 Ha is visible which is used by villagers. Balance area of 5.61 Ha is available and suitable of CA plantation.
8	Amarpur	Amarpur- 32	12.16	Plantation and solid structure is visible	12.152	An overhead tank of an area of 0.008 Ha is constructed. Some Bushes are there but they will be cleaned before plantation, hence fit for CA Balance of 12.152 Ha is available and suitable for CA plantation

P.T.O.

Sl. No.	Mauza	Thana	Given Area (Ha)	Observation based on Google Earth	Rectified Area (Ha)	Inspection Report
9	Lakrabinda 2A	Amjora-32	7.67	Currently, only pits are visible but previously plantation work was done in the same area	7.67	A remnant of old plantation of is visible. The land is suitable for CA plantation
10	Lakrabinda 2B	Amjora-32	8.85	Plantation is visible	8.62	Plantation of an area of 0.23 Ha is visible. Balance of 8.62 Ha is available and suitable for CA plantation.
11	Lakrabinda 1	Amjora-32	19.17	Plantation is visible in some part of proposed CA.	17.93	Plantation of an area of 1.24 Ha is visible within the CA land. Balance of 17.93 Ha is available and suitable for CA plantation.
Total			176.18		166.272	

Land required compensating the area acquired by infrastructures, plantations etc for CA is 9.908 Ha within Dumka Forest Division.

Samat Marambali
SBO,
Banspahari

Anil Kishu
SBO,
Amjora

Anil Kishu
SBO,
Kumirdaha

Giray Saha
SBO,
Belkupi

Rangamasalia

Rupesh Ranjan
SBO,
Gumro

SBO,
Amarpur

Range Forest Officer,
Hizla East Range, Dumka

Range Forest Officer,
Hizla West Range, Dumka

Inspection report regarding CA Land for Pachwara South Coal Block project

Mauza	Thana	Thana no	Given Area(Ha)	(GoI) Observation Based on Google Earth	Rectified Area	Inspection Report
Rampur Patch-4	Deoghar	892	21.20	Agriculture land, road and water stream is visible	21.20	Area shown as agriculture land is seasonal encroachment for cultivation and temporary kutchha road is well under the possession of Forest Department. Hence, 21.20 ha. area is available and fit for CA Plantation.
Nagpur Patch-1	Deoghar	893	8.30	8.30	-
Nagpur Patch-3	Deoghar	893	5.00	Waterbody is visible	5.00	Water body visible in Google Map is an old check dam covering 0.05 ha. only. Out of the total demarcated area 5.09 ha. 5.00 ha is available and fit for CA Plantation.
Jamua	Deoghar	661	21.50	Road is visible	21.00	Katchha Road visible in Google Map is a temporary road used by villagers. Excluding 0.5 ha. Forest land involved in the road, rest 21.00 ha. is available and fit for CA Plantation.
Bhaiyadih Gidhanda	Sarwan	73	20.40	Road is visible	18.80	Road visible in Google Map measuring around 0.10 ha. is sanctioned under Forest Right Act, 2006 Section 3(2). Excluding 0.1 ha. Of road & 1.5 ha. open forest, 18.80 ha. of forest land is available & suitable for CA.
Sukhbedia	Deoghar	627	60.00	Two water bodies are visible.	59.00	Two water bodies visible in Google Map are departmental check dams and rivulet passing through forest. Excluding 1.00 ha. of above area, 59.00 ha. of forest land is available & suitable for CA.
Dorhi	Deoghar	630	60.00	Road, Water body and building/temple is visible.	59.00	Survey road water body and an old encroachment covering area of 1.00 ha. is visible in Google Map and also on site. Balance 59.00 ha. is available & suitable for CA.
Paharpur	Madhupur	301	62.95	Road and water stream is visible.	43.00	Survey road, water stream visible from Google Map covers and area of 1.20 ha. & around 18.75 ha. existing plantation is present on site. Balance 43.00 ha. is available & suitable for CA.

Thana	Thana no	Given Area(Ha)	(GoI) Observation Based on Google Earth	Rectified Area	Inspection Report
9	Deoghar	870	48.40	34.40	Agriculture land visible from Google Map is seasonal encroachment. It is under the possession of Forest Department which will be used for plantation. Excluding 14.00 ha. of old Bamboo Plantation balance 34.40 ha. Forest land is available & suitable for CA.
10	Rampur Patch-1	Deoghar	7.50	7.50	-
11	Rampur Patch-2	Deoghar	5.80	5.80	-
12	Ghatiyari Patch-2	Deoghar	9	53.00	Seasonal agricultural encroachment is well under the possession of Forest Department. Rivulet passing through the forest covers an area of 1.20 ha. Hence, balance 53.00 ha forest land is available and fit for CA Plantation.
13	Phutabandh	Deoghar	27	48.00	Water body visible in Google Map is Punasi Reservoir Canal outside proposed area. Water stream covering area 0.20 ha. and previous plantation around 6.80 ha. Present on site. Hence, balance 48.00 ha forest land is available and fit for CA Plantation.
14	Chota Dhobna	Deoghar	218	21.94	Seasonal agricultural encroachment visible in Google Map is under possession of Forest Department which will be used for plantation.
15	Madhupur	Sarwan	39	19.70	Water stream visible in Google Map covers 0.30 ha. & old plantation of 15.00 ha. have been found on site. Rest 19.70 ha. of forest land is available & suitable for CA.
Total			487.19	425.64	

Handwritten signature

SBO, Jharkhandi

Handwritten signature

SBO, Balthar

Handwritten signature

SBO, Jamua/Dhakdhaka

Handwritten signature

SBO, Bishanpur/Phutabandh

Handwritten signature

Section Incharge, Amanat
Deoghar Forest Division

Handwritten signature

Range Forest Officer

Territorial Range, Deoghar/ SC Range, Deoghar

Handwritten signature

Assistant Conservator Of Forest
Deoghar Forest Division, Deoghar



वन प्रमण्डल पदाधिकारी, साहेबगंज वन प्रमण्डल, साहेबगंज ।

E-mail - dfo-sahebganj@gov.in Ph. No. - 06436-222065

पत्रांक-429 / साहेबगंज, दिनांक-06-03-2023



सत्यमेव जयते

प्रेषक,

वन प्रमण्डल पदाधिकारी,
साहेबगंज वन प्रमण्डल,
साहेबगंज ।

सेवा में,

वन प्रमण्डल पदाधिकारी,
दुमका वन प्रमण्डल,
दुमका ।

विषय:-

Proposal for the Non-Forest use of 455.1108 Ha. of Forest Land for Pachwara South Coal block Project in favour of M/s Neyveli Uttar Pradesh Power Ltd. District Dumka Jharkhand regarding

प्रसंग :-

आपका पत्रांक-432 दिनांक- 15.02.2023

महाशय,

उपर्युक्त विषयक प्रासंगिक पत्र के संबंध में सूचित करना है कि पचवाड़ा साउथ कोल माईन्स परियोजना अन्तर्गत क्षतिपूरक वनरोपण हेतु समर्पित मौजा जमरी पहाड़ रकबा 57.00 हे० Google Sattelite Image में पूर्वी सीमा पर सड़क एवं बस्ती दिखाई पड़ रही है। जिसके लिए भारत सरकार, पर्यावरण, वन एवं जलवायु परिवर्तन मंत्रालय द्वारा EDS दर्ज की गई है।

इस संबंध में कहना है कि मौजा- जमरी पहाड़ रकबा-57.00 हे० में प्रस्तावित क्षतिपूरक वनरोपण स्थल को संशोधित कर लिया गया है, जिसे इस पत्र के साथ Google Image एवं KML file इस पत्र के साथ संलग्न कर अग्रेतर कार्रवाई हेतु भेजा जाता है।
अनु०:- यथोक्त।

विश्वासभाजन

वन प्रमण्डल पदाधिकारी,
साहेबगंज वन प्रमण्डल,
साहेबगंज ।

03/3/2023

13

MOUZA-JAMRI PAHAR
 Thana: Kucha
 P. O: ID-39-40
 TOTAL AREA: 57.07 Ha

Legend



Maqo अवरपर मानो

Google Earth

Map © 2023 Maxar Technologies

Karamitokpahar करामतोकपहर

W.S.R.
 वन क्षेत्र पदाधिकारी
 वडहरवा तामिन प्रक्षेत्र
 वडहरवा

W.S.R.

Divisional Forest Officer
 Sahibganj Forest Division
 Sahibganj

Pachwara South Coal Block - SAFETY ZONE

Annexure - 2

Write a description for your map.



Google Earth

Image © 2023 Airbus

SURAJIT DAS
Chief General Manager/Project Head
NUPPL, Dumka (Jharkhand)

47

NEYVELI UTTAR PRADESH POWER LIMITED
{A JOINT VENTURE OF NLC INDIA LTD. and UP RAJYA VIDYUT UTPADAN NIGAM LTD.)
OFFICE OF THE CHIEF GENERAL MANAGER/PROJECT HEAD
PACHWARA SOUTH COAL MINE PROJECT,
Shanta Bhavan, Behind SBI Bank, LIC Colony
DUMKA- 814 101, JHARKHAND, INDIA,
CIN: U40300UP2012GOI053569 GSTIN: 09AAECN3221F1Z8
E-Mail: pachwara.south@nlcindia.in, TEL: 06434-236147.



Lt No. NUPPL/PSCMP/CGM/FC/2023/05/14a

Date: 09.05.2023

UNDERTAKING

This is to certify that Neyveli Uttar Pradesh Power Ltd (NUPPL) shall undertake to complete the recommended activities as mentioned in Annexure – IV of Additional Document Sought (ADS) (NUPPL/PSCMP/CGM/FC/2023/05/14; dated: 09.05.2023).

The cost and time schedules specified against the activities are tentative and NUPPL will bear the actual cost at the time of finalization of the plans.


Yours faithfully,
For **Neyveli Uttar Pradesh Power Ltd.**

Chief General Manager/Project Head,
PSCMP, NUPPL.

SURAJIT DAS
Chief General Manager/Project Head
Pachwara South Coal Mine Project
NUPPL, Dumka (Jharkhand)

Sl. No.	Recommendations	Tentative Cost (Rs)	Time required for Preparation (Months)	Duration of implementation (Years)	Remarks
1.	Site Specific Wildlife Management Plan*	45,62,24,000/- (2% of Project cost)	3	10	Costs are tentative however Expenditure will be done as per actual sanctioned plan
2.	Site Specific Bansloi river Catchment Area Treatment Plan	10,00,000/-	1	10	
3.	Site Specific Soil and Moisture Conservation Plan	11,40,56,000/- (0.5% of Project cost)	1	10	
4.	Biodiversity Studies and Ethnobotanical Research	5,00,000/-	6	10	
5.	Wildlife Vulnerability & Ecological Habitat Restoration from Wildlife Institute of India	10,00,000/-	6	10	
6.	Environmental Restoration and Habitat Development	1,00,00,000/-	6	10	
7.	Livelihood Security Plan for Indigenous People.	6,14,00000/- (1% of R&R Budget)	12	10	

*To mitigate the conflict, a site specific wild life management plan has been proposed, if need be, a comprehensive wild life management plan would be prepared and the project proponent would bear the coat as per the sanctioned plan.


SURAJIT DAS
 Chief General Manager/Project Head
 Pachwara South Coal Mine Project
 NUPPL, Dumka (Jharkhand)

Quantative Details of Death of Hunam and Elephant in Dumka, Pakur and Godda in last Five years maybe furnished by the state along with details of Existing and proposal Elephant corridors.

Year	Name of Division	Incident Type	
		Human Death	Elephant Death
1	2	3	4
2015-16 To 2020-21	Dumka, Forest Division, Dumka	13	0
	Godda, Forest Division, Godda	7	0
	Pakur, Forest Division, Pakur	4	0

Divisional Forest Officer
Dumka Forest Division, Dumka

+





L. Details of land identified for Compensatory Afforestation

- (i). Whether non-forest or Revenue forest land is required to be provided by User Agency?: Not Applicable
(ii). Whether the area of non-forest land or Revenue forest land required to be provided by User Agency for raising Compensatory Afforestation is less than area of forest land proposed to be diverted?: Not Applicable
(iii). Reason for not providing Non-Forest Land: Not Applicable

M. Mining Details**M-1. Details of Mineral Concessions**


- (i). Whether the forest land is acquired under Coal Bearing Areas Act: Yes
(a). Total area of the mining lease(in ha.): 714.8553
(b). Area of forest land located in the mining lease(in ha.): 455.1108

M-2. Details of Mining Plan

- (i). Date of approval of mining plan: 11 Nov 2020
(ii). Approval authority: Ministry of Coal, Government of India
(iii). Copy of approval of mining plan: 
(iv). Copy of approved mining plan: 
(v). Nature of mining (underground/opencast): Opencast
(vi). Copy of the detailed land use plan in 1:4,000 scale prepared by using GPS or Total Station : 
(vii). Copy of map of the outer boundary of mining lease area:  [View file](#)

M-3. Details of prospecting undertaken to assess mineral reserves

- (i). Whether detailed prospecting to assess mineral reserve in the lease has been undertaken: Yes

prospecting undertaken to assess mineral reserves					
S.no	Designation of authority responsible for grant of the original prospecting licence	Date of grant of prospecting licence	Period of validity of extension prospecting licence From date	Period of validity of extension prospecting licence To date	Copy of prospecting licence
1	MoEF&CC, Ranchi	23 Jul 2019	10 Aug 2019	09 Aug 2021	

M-4. Details of extension (if any) of original prospecting licence issued in the past

- (i). Whether detailed prospecting to assess mineral reserve in the lease has been undertaken: No

M-5. Brief details of prospecting activities undertaken in the mining lease :

- (i). Detail of prospecting activity under taken in the mining lease: Detail exploration in the block has been carried out since 1987. Altogether 69 numbers of coring boreholes were drilled and considered for preparation of the Geological Report. Drillhole spacing found

M-5.1 Details of bore holes drilled for prospecting :

Bore holes drilled for prospecting				
S.no	No. of Bore holes (in forest land)	Diameters(in inch.) forest land	No. of Bore holes (in non-forest land)	Diameters(in inch.) non-forest land
1	15	4	54	4

M-5.2 Estimated Reserve along with accuracy and confidence level

Estimated Reserve along with accuracy and confidence level						
Minerals	Estimated Reserve (million tones)	% accuracy (+ -)	% confidence level	Estimated Reserve (million tones)	% accuracy (+ -)	% confidence level
Coal and Lignite	174.43	90	80	199.09	90	80

M-6. Details of approval under the Forest (Conservation) Act, 1980 obtained for undertaking prospecting activities in the forest land located in the mining lease

- (i). Whether approval under the Forest (Conservation) Act, 1980 for undertaking prospecting activities in the forest land located in the mining lease have been obtained Yes





कार्यालय : वन प्रमंडल पदाधिकारी,
दुमका वन प्रमंडल, दुमका।

Court Compound, Dumka-814101

E-mail- - dfodumka@gmail.com / dfo-dumka@gov.in

Annexure - 7



पत्रांक-.....१११..... दिनांक-.....०२-०२-२०२२.....

सेवा में,

General Manager/Project Head,
Pachwara South Coal Mine Project,
Neyveli Uttar Pradesh Power Ltd. Shanta Bhawan,
LIC Colony, Behind SBI, Dumka-814101, Jharkhand

विषय :- To provide plot wise forest land details within Pachwara South Coal Block-Reg.
प्रसंग :- आपका पत्रांक-NUPPL/PSCMP/GM/Forest/2022/01/10 दिनांक-27.01.2022
महाशय,

उपर्युक्त विषयक प्रासंगिक पत्र के आलोक में सूचित करना है कि Pachwara South Coal Mine Project हेतु Proposal No.-FP/JH/MIN/59823/2020 अंचल-गोपीकान्दर के मौजा-चिरुडीह-20, कुण्डापहाड़ी-19 एवं महलडाबर-18 अन्तर्गत वन भूमि अपयोजन प्रस्ताव में इस कार्यालय के पत्रांक-1834 दिनांक-29.08.2021 एवं 1835 दिनांक-29.08.2021 के द्वारा EDS का निराकरण हेतु संशोधित अधिसूचित वनभूमि (वनभूमि अभिलेख के अनुसार) का विस्तृत विवरण अत्र-सह संलग्न है।

उक्त परियोजना में सन्निहित मौजा-चिरुडीह-20, कुण्डापहाड़ी-19 एवं महलडाबर-18, अधिसूचना सं०-2014-VIF-27R Dated- 16.05.1944 तथा अधिसूचना सं०- 9316-VIF-81R Dated- 30.11.1945 द्वारा फ्लॉटवार अधिसूचित है(छायाप्रति संलग्न)। भारतीय वन अधिनियम 1927 धारा-4 के तहत परिभाषित वन भूमि (जंगल, साल जंगल, राखा जंगल, झाड़ी जंगल इत्यादि) एवं बंजर भूमि (पुरानी परती, परती कदीम इत्यादि) को भी वर्णित अधिसूचना द्वारा वनभूमि अभिप्रेत है।

अतः अनुरोध है कि इस कार्यालय के पत्रांक-1834 दिनांक-29.08.2021 एवं 1835 दिनांक-29.08.2021 के आलोक में परियोजना हेतु परिवेश पोर्टल पर आवश्यक संशोधन करते हुए EDS निराकरण कर प्रस्ताव अविलंब समर्पित किया जाय, ताकि तत्संबंधी आवश्यक अग्रतर कार्रवाई की जा सके।

अनु०:-यथोक्त।

विश्वासभाजन

वन प्रमंडल पदाधिकारी,
दुमका वन प्रमंडल, दुमका।

०१/०२/२२

SURAJIT DAS
Chief General Manager/Project Head
Pachwara South Coal Mine Project
NUPPL, Dumka (Jharkhand)

ABSTRACT

TOTAL NOTIFIED FOREST - 455.1108 Ha.

Sl. No.	Village Name	Thana & Thana No.	Notified Forest as per Notification No.- 2014-VIF-27R Dated- 16.05.1944 & 9316-VIF-81R Dated- 30.11.1945 (Total Area in Ha.)	Notified Forest according to section - 4 of IFA (as per Notification No.- 2014-VIF-27R Dated- 16.05.1944 & 9316-VIF-81R Dated- 30.11.1945 (Total Area in Ha.))		Total
				FOREST LAND	WASTE LAND	
1	2	3	4	5	6	7
1	Chirudih	Gopikandar-20	60.7317	37.0476	9.9573	107.7366
2	Kundapahari	Gopikandar-19	149.001	59.3658	23.9536	232.3204
3	Mahuldabar	Gopikandar-18	114.3123	-	0.7415	115.0538
Grand Total			324.0450	96.4134	34.6524	455.1108



वन प्रमंडल पदाधिकारी,
दुमका वन प्रमंडल, दुमका।



SURAJIT DAS

Chief General Manager/Project Head
Pashwara South Coal Mine Project
(NUPPL, Dumka (Jharkhand))

कार्यालय, अंचल अधिकारी, गोपीकान्दर।

1154

पत्रांक...69...../रा0

प्रेषक,

अंचल अधिकारी,
गोपीकान्दर।

सेवा में,

महा प्रबंधक,
पचवारा साउथ कोल माईस प्रोजेक्ट, दुमका।

गोपीकान्दर, दिनांक...08.02.2021

विषय :-

पचवारा साउथ कोल माईस प्रोजेक्ट के अंतर्गत आने वाले राजस्व ग्राम चिरुडीह, महलडाबर एवं कुण्डापहाड़ी के भूमि अनुसूचि के जाँच के संबंध में।

प्रसंग :-


Lr.No. - NUPPL/PSCMP/GM/CO/LAND SCH./2021/01/02 DATE-
04.01.2021

महाशय,

उपर्युक्त विषय के संबंध में कहना है कि पचवारा साउथ कोल माईस प्रोजेक्ट के अंतर्गत आने वाले राजस्व ग्राम चिरुडीह, महलडाबर एवं कुण्डापहाड़ी के भूमि अनुसूचि की जाँच संबंधित राजस्व उप निरीक्षक एवं प्रभारी अंचल निरीक्षक से कराकर मूल प्रति संलग्न कर भेजा जा रहा है।

अनुलग्नक - यथोक्त।

विश्वासभाजन


अंचल अधिकारी,
गोपीकान्दर।




SURAJIT DAS

Chief General Manager/Project Head
Pachwara South Coal Mine Project
NUPPL, Dumka (Jharkhand)

LAND DETAIL OF PACHWARA SOUTH COAL MINING PROJECT - DUMKA									
Sl.NO.	Village	Tahsil/PS*	Village Number	Patwari Halka/JL Number	Type of Land				Total Land Area (in Ha)
					Rayati	GM	Forest		
							Notified Forest	JJ	
1	Chirudih	Gopikander	20	1	104.6474	11.9363	9.7839	79.9578	206.3254
2	Kundapahari	Gopikander	19	1	144.0226	37.3663	69.3401	124.9181	375.6471
3	Mahuldabar	Gopikander	18	1	17.2584	1.3000	20.3391	93.9853	132.8828
Grand Total					265.9284	50.6026	99.4631	298.8612	714.8553


05/03/2021

राजस्व उप निरीक्षक


05/03/2021

प्रभारी अंचल निरीक्षक



अंचल अधिकारी,
गोपीकान्दर ।

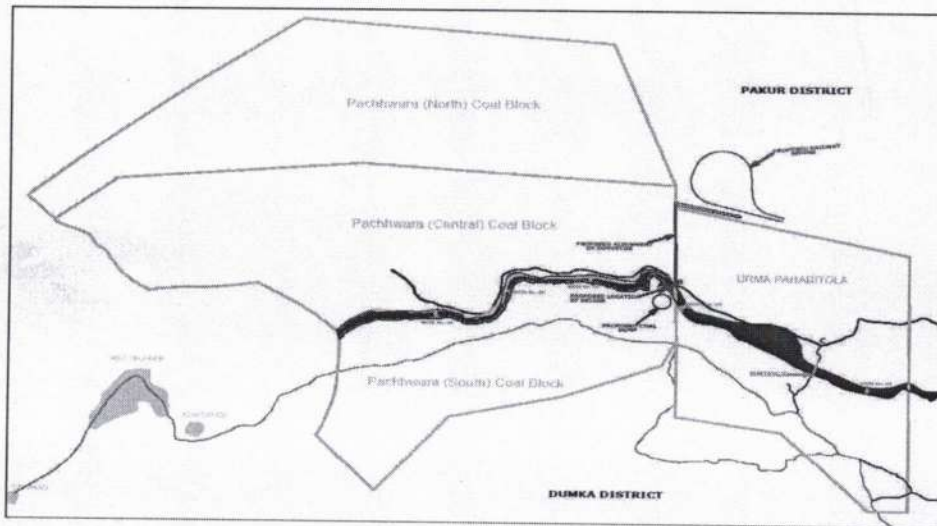


SURAJIT DAS

Chief General Manager/Project Head
Pachwara South Coal Mine Project
NUPPL, Dumka (Jharkhand)

Railway Infrastructure of Pachwara South Coal Block**A. Special Purpose Vehicle (SPV)**

- The railway corridor of the Pachwara South Coal Block is designed as a truckless model of coal transportation, with coal loaded on conveyor belts, transported to the Coal Handling Plant for sizing, and then loaded in motion on train racks via Silo.
- Rail corridor will be developed under JV model of PPP policy of railways.
- It is proposed to provide a rail link connecting Pachwara to Nagarnabi station (54 Km) on Pakur-Howrah line of Eastern Railway.
- Railway corridor is designed with capacity of 9 MTPA with SILO in motion loading system and additional scope of mechanical loading in case automatic system requires maintenance or breakdown.
- When the mine reaches 9.0 MT rated capacity, 7.2 MT of Coal will be transported directly by rail to the Ghatampur Plant, a distance of approximately 1061 Km, and 1.8 MT of Coal will be auctioned off to other parties.

**Salient Features of SPV**

Sl. No	PARTICULARS	PARAMETER
1.	Name of the Nodal Company for SPV	West Bengal Power Development Corporation
2.	Constituents of SPV	RVNL (26%), WBPDC (22%), PSPCL (21%), NUPPL (21%) & GoJ (10%)
3.	Route Length	54.930 KM
4.	Track Length	121.00 KM
5.	No of Trains per day for inward/ Outward traffic	22-25 rakes per day
6.	No. of Silo's for Loading	03 nos.
7.	Land required	Approx. 760 Acres,
8.	Basic Cost of the Project	1782.20Cr.

SURAJIT DAS
Chief General Manager/Project Head
Pachwara South Coal Mine Project
MURDI, Dumka (Jharkhand)

दिनांक-30.01.2023 के पूर्वाह्न 11:00 बजे पचवाड़ा साउथ कोल ब्लॉक, गोपीकान्दर, जिला-दुमका में भूमि अर्जन, पुनर्वासन और पुनर्व्यवस्थापन में उचित प्रतिकार और पारदर्शिता का अधिकार अधिनियम 2013 की धारा-45(1) के तहत उपायुक्त, दुमका की अध्यक्षता में आयोजित पुनर्वासन तथा पुनर्व्यवस्थापन समिति की बैठक की कार्यवाही।

उपस्थिति:-

1. उपायुक्त, दुमका।
2. माननीय सांसद, राजमहल संसदीय क्षेत्र।
3. माननीय विधायक, लिट्टी पाड़ा विधानसभा क्षेत्र।
4. माननीय मुखिया, ओड़मो पंचायत, गोपीकान्दर।
5. जिला भू-अर्जन पदाधिकारी, दुमका।
6. निदेशक, खान (एन0एल0सी0आई0एल0)
7. प्रबन्धक, जिला अग्रणी बैंक, दुमका।
8. प्रबन्धक, पी0एस0सी0एम0पी0(एन0यू0पी0पी0एल0)
9. श्रीमती नमिता देवी (महिलाओं की प्रतिनिधि) मौजा-कुंडापहाड़ी।
10. श्री मांझी हांसदा, (अनु0जा0/अनु0ज0जा0 के प्रतिनिधि) मौजा-महुलडाबर।
11. श्री डेविड मरांडी, (अनु0जा0/अनु0ज0जा0 के प्रतिनिधि) मौजा-चिरुडीह।
12. श्री ब्रेन मरांडी, (अनु0जा0/अनु0ज0जा0 के प्रतिनिधि) मौजा-कुण्डापहाड़ी।
13. श्री शशि कुमार चौरसिया, कार्यपालक प्रदान (प्रखंड स्तर पर स्वैच्छिक संगठन के प्रतिनिधि)
14. श्रीमति मरिला मरांडी, मौजा-कुण्डापहाड़ी, प्रदान (क्षेत्रीय स्तर पर स्वैच्छिक संगठन के प्रतिनिधि)

सर्वप्रथम उपायुक्त-सह-अध्यक्ष, पुनर्वासन तथा पुनर्व्यवस्थापन समिति के द्वारा नैयवेली उत्तर प्रदेश पावर लिमिटेड के द्वारा पचवाड़ा साउथ कोल ब्लॉक, गोपीकान्दर, दुमका के लिए प्रस्तावित परियोजना में भू-अर्जन से प्रभावित हितबद्ध रैयतों को पुनर्वासन तथा पुनर्व्यवस्थापन का लाभ उपलब्ध कराने हेतु प्रखण्ड सभागार, गोपीकान्दर में आयोजित बैठक में सभी उपस्थित सदस्यों का स्वागत करते हुए परिचय प्राप्त किया गया।

उपायुक्त-सह-अध्यक्ष महोदय द्वारा मुख्य महाप्रबंधक, नैयवेली उत्तर प्रदेश पावर लिमिटेड से यह अपेक्षा की गयी कि पचवाड़ा साउथ कोल ब्लॉक, गोपीकान्दर, दुमका के लिए विस्थापित हो रहे ग्रामीण /हितबद्ध व्यक्तियों के विकास तथा उत्थान की दिशा में कम्पनी की ओर से कौन-कौन सी पुनर्व्यवस्थापन एवं पुनर्वास की योजनाएं तैयार की गयी हैं, इस पर विस्तार से प्रकाश डाला जाए।

प्राप्त निदेश के आलोक में निदेशक, खान, (एन.एल.सी.आई.एल.) ने एन.एल.सी. इंडिया लिमिटेड और उत्तर प्रदेश पावर लिमिटेड के बारे में तथा इस कंपनी के द्वारा सफलतापूर्वक संचालित पूर्व की परियोजनाओं की विस्तार से जानकारी दी।

मुख्य महाप्रबंधक, पी.एस.सी.एम.पी., नैयवेली उत्तर प्रदेश पावर लिमिटेड द्वारा Power Point presentation के माध्यम से परियोजना अन्तर्गत प्रस्तावित देयताओं, व्यवस्थाओं एवं आगामी

क्रिया-कलापों पर प्रस्तुतिकरण दिया गया। पुनर्वासन तथा पुनर्व्यवस्थापन के अन्तर्गत परियोजना प्रभावित परिवारों के लिए प्रस्तावित मुआवजा तथा लाभ की सूची निम्नवत है-

पचवाड़ा साउथ कोल ब्लॉक, गोपीकान्दर, दुमका परियोजना प्रभावित परिवारों के लिए प्रस्तावित मुआवजा एवं आर एंड आर के तहत देय लाभ			
क्रमांक	प्रस्तावित पुनर्व्यवस्थापन एवं पुनर्वासन लाभ की श्रेणियाँ	आर एंड आर के तहत परियोजना प्रभावित परिवारों के लिए प्रस्तावित मुआवजा	समिति की सिफारिशें
1.	रोजगार	<ul style="list-style-type: none"> ➤ खदान डेवलपर और ऑपरेटर के अधीन नौकरी अथवा ➤ रोजगार के बदले एकमुश्त राशि, प्रति एकल परिवार 5 लाख रुपये। अथवा ➤ रु. 3000/-प्रति माह प्रति एकल परिवार को 34 वर्षों के लिए या खदान चलने तक रु 500/- की द्विवार्षिक वृद्धि के साथ। 	<ul style="list-style-type: none"> ➤ समिति द्वारा पूछा गया कि खदान डेवलपर और ऑपरेटर के अधीन नौकरी में कितना वेतन दिया जाएगा? समिति के सदस्यों द्वारा चर्चा के दौरान बताया गया कि नौकरी 15,000.00 रुपये की मांग की गई। सांसद महोदय का कहना है कि 18 वर्ष के उपर व्यक्तियों को कम से कम 15,000.00 रुपये की नौकरी मिलना ठीक है। साथ ही सभी 18 वर्ष योग्य व्यक्तियों को ट्रेनिंग देने की बात कहा गया तथा 18 से 60 वर्ष तक के व्यक्तियों को Requirement के हिसाब से नौकरी देने की बात कही गयी। जिसे एन.यू.पी.पी.एल. के द्वारा सहमति स्वीकार किया गया। नौकरी की प्राथमिकता पर बल दिया गया। अध्यक्ष -सह-उपायुक्त महोदय द्वारा अनुसूचित क्षेत्र में नियमानुसार रोजगार तथा रोजगार हेतु वांछित कौशल संवर्द्धन के प्रस्ताव को कंपनी द्वारा स्वीकार कर लिया गया। ➤ एन.यू.पी.पी.एल. द्वारा बताया गया कि खनन कंपनी के लिए श्रम एवं नियोजन मंत्रालय, नई दिल्ली के द्वारा निर्धारित दर के अनुसार वेतन दिया जाएगा। इस बिन्दु पर समिति द्वारा सहमति संसूचित की गयी। अथवा ➤ रोजगार के बदले एकमुश्त राशि, प्रति एकल परिवार 5 लाख रुपये पर समिति के सदस्यों द्वारा सहमति दी गयी। अथवा ➤ समिति द्वारा रु. 3000/-प्रति माह को बढ़ाकर रु.

			4000/-प्रति माह प्रति एकल परिवार को 34 वर्षों के लिए या खदान संचालित रहने तक, रू. 500/- की द्विवार्षिक वृद्धि के साथ दिए जाने का प्रस्ताव दिया गया जिसे एन.यू.पी.पी.एल. के द्वारा स्वीकार किया गया।
2.	आवास	<ul style="list-style-type: none"> ➤ पुनर्वास और पुनर्स्थापन कॉलोनी में प्रत्येक एकल परिवार को 3049.2 वर्ग फुट (07 डी.) भूमि पर 1000 वर्गफुट का एक बना-बनाया घर उपलब्ध कराया जाएगा अथवा ➤ घर के बदले एकमुश्त राशि कुल रूपये 24.07 लाख दिया जाएगा। 	<ul style="list-style-type: none"> ➤ समिति के द्वारा अपनी सहमति इस संदर्भ में संसूचित की गयी।
3.	घर की संपत्ति के स्थानान्तरण के परिवहन लागत।	<ul style="list-style-type: none"> ➤ रूपये 50,000/- की एकमुश्त वित्तीय सहायता विस्थापित परिवार को दी जाएगी। 	<ul style="list-style-type: none"> ➤ समिति के द्वारा अपनी सहमति इस संदर्भ में संसूचित की गयी।
4.	मवेशी शेड का मुआवजा।	<ul style="list-style-type: none"> ➤ मवेशी शेड का मुआवजा रू. 25,000/-दिया जाने का प्रावधान है। 	<ul style="list-style-type: none"> ➤ समिति द्वारा मवेशी शेड के मुआवजे की राशि को रू. 25,000 से बढ़ाकर नियमानुसार उस राशि को रू. 50,000 करने का प्रस्ताव दिया गया जिसे एन.यू.पी.पी.एल. के अधिकारियों द्वारा सहमति प्रदान की गयी।
5.	प्रभावित परिवार जिनके पास गुमटी या अपनी दुकान है।	<ul style="list-style-type: none"> ➤ एकमुश्त वित्तीय सहायता रू. 25,000/- का प्रावधान है। 	<ul style="list-style-type: none"> ➤ समिति के द्वारा अपनी सहमति इस संदर्भ में संसूचित की गयी।
6.	एकमुश्त पुनर्वास भत्ता	<ul style="list-style-type: none"> ➤ एकमुश्त रू. 50,000 दिया जाएगा। 	<ul style="list-style-type: none"> ➤ समिति के द्वारा अपनी सहमति इस संदर्भ में संसूचित की गयी।
7.	कारीगरों, छोटे व्यापारियों और कुछ अन्य लोगों को एकमुश्त अनुदान	<ul style="list-style-type: none"> ➤ एकमुश्त वित्तीय सहायता रूपये 25,000/- 	<ul style="list-style-type: none"> ➤ आवश्यक चर्चा के आधार पर लिये गये निर्णय के आधार पर समिति के सदस्यों द्वारा अपनी सहमति संसूचित की गयी।
8.	निर्वाह/गुजारा भत्ता	<ul style="list-style-type: none"> ➤ 12 महीने के लिए प्रति परिवार प्रतिमाह 3000 रूपये तथा अनुसूचित जाति एवं अनुसूचित जनजाति परिवारों को रूपये 2,00,000/- एकमुश्त राशि दी जाएगी। 	<ul style="list-style-type: none"> ➤ समिति द्वारा 12 महीने के लिए प्रति परिवार प्रतिमाह 3000 रूपये के साथ-साथ बिना भेद-भाव के सभी विस्थापित परिवारों को एकमुश्त राशि रूपये 2,00,000/-रूपये दिए जाने का सुझाव दिया गया जिसे एन.यू.पी. पी.एल के सक्षम प्राधिकार द्वारा मान लिया गया।
9.	स्टाम्प शुल्क और पंजीकरण शुल्क	<ul style="list-style-type: none"> ➤ प्रभावित परिवारों को आवंटित भूमि या मकान के पंजीकरण के लिए देय स्टाम्प शुल्क और अन्य शुल्क PSCMP द्वारा वहन किया जाएगा। 	<ul style="list-style-type: none"> ➤ सम्यक विचारोपरान्त समिति के सदस्यों द्वारा नियमानुसार कार्रवाई हेतु अपनी सहमति संसूचित की गयी।
10.	भूमि मुआवजा	<ul style="list-style-type: none"> ➤ भूमि मुआवजा गणना की विधि- 1. राज्य सरकार द्वारा निर्धारित 	<ul style="list-style-type: none"> ➤ प्रावधान वर्तमान में प्रचलित विधि के अनुकूल है। अतः समिति के

		<p>सर्कल रेट।</p> <p>2. ग्रामीण क्षेत्र के लिए भूमि के बाजार मूल्य का दुगुना।</p> <p>3. भूमि तथा भवन से जुड़ी संपत्ति का मूल्य।</p> <p>4. तोषण(Solatum) 2 और 3 के योग का@100%</p> <p>नोट :- प्रमंडलीय आयुक्त, संथाल परगना प्रमण्डल, दुमका -सह- अध्यक्ष, अविक्रयशील कृषि भूमि न्यूनतम मूल्य निर्धारण समिति के अध्यक्ष दर पर भूमि का मुआवजा राशि दिया जायेगा।</p>	<p>सदस्यों द्वारा प्रस्ताव पर नियमानुसार कार्रवाई हेतु अपनी सहमति संसूचित की गयी।</p>
11.	भूमि से जुड़ी संपत्ति का मुआवजा।	<p>➤ जिला प्रशासन के दिशा निर्देश के अनुसार भूमि से जुड़ी संपत्ति का सर्वेक्षण कर उचित मूल्य निर्धारण कर मुआवजा का भुगतान किया जाएगा।</p>	<p>➤ समिति के सदस्यों द्वारा अपनी सहमति संसूचित की गयी।</p>
12.	आर एंड आर कॉलोनी में सुविधाएं।	<p>➤ इनमें सड़क, जल निकासी, प्रभावित परिवारों के लिए सुरक्षित पेयजल, मवेशियों के लिए पीने का पानी एवं चारागाह, उचित मूल्य की दुकानें, पंचायत भवन, ग्राम स्तरीय डाकघर, सार्वजनिक परिवहन, दफन या श्मशान के लिये भूमि, सामुदायिक शौचालय, बिजली कनेक्शन, आंगनबाड़ी, विद्यालय, स्वास्थ्य उप-केंद्र, सामुदायिक केंद्र, प्राथमिक स्वास्थ्य केंद्र, खेल का मैदान, पारंपरिक पूजा स्थल, पारंपरिक आदिवासी संस्थानों के लिए अलग भूमि, सुरक्षा व्यवस्था, पशुचिकित्सा केंद्र आदि सुविधाएं शामिल हैं।</p>	<p>➤ समिति के सदस्यों द्वारा आदिवासियों के पारंपरिक पूजा स्थलों जैसे-जाहेर-थान एवं मांझी-थान तथा अन्त्येष्टि हेतु कब्रिस्तान के संरक्षण तथा विकास की मांग रखी गयी जिसे कंपनी द्वारा मान लिया गया।</p>

उपरोक्त के अलावे समिति के बैठक में विभिन्न विषयों पर चर्चा की गई, जो निम्नांकित है :-

- सांसद महोदय ने बच्चों के शिक्षा के लिए पूछने पर कम्पनी द्वारा बताया गया कि केन्द्रीय विद्यालय का निर्माण किया जायेगा।
- फसल मुआवजा के बारे में राज्य सरकार का दर मान्य होगा।
- कम्पनी के द्वारा प्रभावित क्षेत्र सहित प्रखण्ड के विकास हेतु क्षेत्र के समग्र विकास पर विशेष कार्य करने की सहमति दी गयी।
- युवाओं के कौशल विकास तथा प्रशिक्षण के बिन्दु को ध्यान में रखते हुए लक्षित वर्ग (Target Group) को रोजगारोन्मुख प्रशिक्षण से जोड़ दिया जायेगा।
- विधायक महोदय ने वृद्धा पेंशन इत्यादि के संबंध में पूछने पर कंपनी की ओर से उपलब्ध कराने का आश्वासन दिया गया।
- अध्यक्ष-सह-उपायुक्त द्वारा महिलाओं के रोजगार के लिए पत्ता-प्लेट बनाने, सिलाई ट्रेनिंग, नर्स ट्रेनिंग इत्यादि देने की बात कही। निदेशक, खान, एन.यू.पी.पी.एल. ने कहा कि वर्तमान में 20 महिला का सिलाई ट्रेनिंग चल रहा है। साथ ही, सिलाई

- मशीन देने का प्रावधान है। ट्रेनिंग के पश्चात महिलाएँ कंपनी में कार्य करने वाले स्टाफ, कर्मी के लिए युनिफॉर्म तैयार करने का कार्य करेंगी।
- स्थानीय निवासी प्रमाण-पत्र के संबंध में सदस्यों के पूछने पर सांसद महोदय ने कहा कि जिस जगह पर पुनर्वासित किये जायेंगे। उसी जगह पर स्थानीय निवासी प्रमाण-पत्र एवं अन्य सारा कागजात बनेगा। साथ ही वहीं पर मालगुजारी रसीद भी कटेगा।
 - उपायुक्त, दुमका के द्वारा उपस्थित सदस्यों को सुझाव दिया गया कि पुराना मालगुजारी रसीद अपने पास रखेंगे ताकि यह साक्ष्य होगा कि वर्ष 2023 तक आप लोग उसी स्थान के स्थानीय निवासी रहे हैं।
 - कंपनी के द्वारा विस्थापित परिवारों के लिए कुल 06 ग्राम क्रमशः हेठसिलंगी, खरिकासोल, चुनजो, महलडाबर, दुधापहाड़ी एवं मंजबेरा में आवासीय कॉलोनी निर्माण करने की बात कही गयी।
 - उपस्थित सदस्यों द्वारा खनन के पश्चात् जमीन भरने के बाद जगह वापसी की स्थिति के बारे में पूछने पर कंपनी द्वारा कहा गया कि जमीन राज्य सरकार के पास रहेगा।
 - किसी विशेष त्योहार/उत्सव के समय कम्पनी विस्थापितों का विशेष ख्याल रखेगी।
 - गंभीर बीमारी के ईलाज के लिए राज्य सरकार से अनुरोध के पश्चात् CSR से 5,00,000.00 रुपये तक की राशि व्यवस्था की जा सकती है। कंपनी की ओर से कहा गया कि उपायुक्त के तरफ से अनुशंसा प्राप्त होने पर कम्पनी ईलाज हेतु अस्पताल की समुचित व्यवस्था करेंगे।
 - कंपनी के प्रोजेक्ट में काम करने वाले सभी 18-60 वर्ष के व्यक्तियों का बीमा करने की सहमति प्रदान की गई। कम्पनी की ओर से प्रभावित परिवारों के बीमा का प्रिमियम भरा जायेगा तथा बीमा कम्पनी के द्वारा नियमानुसार आकस्मिक मृत्यु की स्थिति में 2,00,000.00 रुपये तथा स्वाभाविक मृत्यु की स्थिति में 1,50,000.00 रुपये की राशि उपलब्ध करायी जायेगी।
 - भूमि पट्टा वालो को रैयत माना जायेगा। उन्हें भुगतान किया जायेगा। समिति द्वारा यह मांग की गई कि परियोजना प्रभावित परिवार जिनके पास जमीन का दस्तावेज नहीं है लेकिन लम्बे समय से गाँव में रह रहे हैं। उन्हें जमीन के लिए 1,00,000.00 रुपये, ढाँचों के लिए 2,00,000.00 रुपये मुआवजा दी जाय। जिसे कम्पनी द्वारा सहमति प्रदान किया गया।
 - सदस्यों द्वारा दिव्यांग जनों के लिए स्कूटी एवं कान का मशीन (Hearing Aid) की मांग की गई जिसे कम्पनी द्वारा स्वीकार किया गया।
 - समिति द्वारा पूछा गया कि प्रभावित क्षेत्रों में अनुसूचित जनजातियों और अनुसूचित जातियों को उपलब्ध आरक्षण का लाभ सहित अन्य सभी लाभ यथा-जाति, आवासीय प्रमाण-पत्र, पुनर्वास क्षेत्र में जारी रहने संबंधी प्रश्न किया गया। उपायुक्त, दुमका ने इस प्रश्न का उत्तर देते हुए बताया कि जब भी प्रभावित परिवार को दूसरे स्थान में स्थानान्तरित किया जाता है, उन्हें वैधानिक सुरक्षा उपायों हकदारियों और लाभों को भी उस क्षेत्र में विस्तारित किया जाता है, जहाँ उनका पुनर्वास किया गया है।

- समिति द्वारा पूछा गया कि तीनों प्रभावित गाँव में वन पट्टा दिया जायेगा कि नहीं। उपायुक्त, दुमका ने इस प्रश्न का उत्तर देते हुए बताया कि उस के संबंध में विधि द्वारा स्थापित प्रबन्धनों के आलोक में नियमानुसार कार्रवाई की जायेगी।
- उपायुक्त, दुमका ने पहाड़िया आवासीय उच्च विद्यालय, गोपीकान्दर ब्लॉक का जीर्णोद्धार करने के लिए एन.यू.पी.पी.एल. को अनुरोध किया, जिसे उन्होंने सहर्ष स्वीकार किया गया।
- उपायुक्त, दुमका ने महिलाओं के विकास के लिए उन्हें प्रशिक्षण प्रदान कर रोजगार सृजन करने का सुझाव दिया। एन.यू.पी.पी.एल. ने बताया कि कौशल विकास प्रशिक्षण कार्यक्रम के तहत परियोजना प्रभावित गाँवों की महिलाओं को झारखंड टूल्स रूम, दुमका में प्रशिक्षित किया जा रहा है और यह प्रशिक्षण जारी रहेगा।
- समिति के द्वारा प्रभावित गाँव के ग्राम प्रधान की स्थिति के बारे में पूछने पर बताया गया कि ग्राम प्रधान का पद ज्यों का त्यों बना रहेगा।

निदेशक, खान, एन.यू.पी.पी.एल. के द्वारा अभिवादन किया गया एवं अच्छे से काम करने की गारंटी दी गयी।

अंत में धन्यवाद ज्ञापन के साथ बैठक की कार्यवाही समाप्त की गई।

श्रीमति मरिला मरांडी

श्रीमति मरिला मरांडी,
मौजा-कुण्डापहाड़ी, प्रदान
(क्षेत्रीय स्तर पर स्वैच्छिक संगठन के प्रतिनिधि)।

श्री शशि कुमार चौरसिया

श्री शशि कुमार चौरसिया,
कार्यपालक प्रदान
(प्रखंड स्तर पर स्वैच्छिक संगठन के प्रतिनिधि)।

श्री ब्रेन मराण्डी

श्री ब्रेन मराण्डी,
(अनु0जप0/अनु0ज0जा0 के प्रतिनिधि)
मौजा-कुण्डापहाड़ी।

श्री डेविड मरांडी

श्री डेविड मरांडी,
(अनु0जा0/अनु0ज0जा0 के प्रतिनिधि) मौजा-चिरुडीह।

श्री मांझी हांसदा

श्री मांझी हांसदा,
(अनु0जा0/अनु0ज0जा0 के प्रतिनिधि) मौजा-महुलडाबर।

श्रीमती नमिता देवी

श्रीमती नमिता देवी
(महिलाओं की प्रतिनिधि)
मौजा-कुण्डापहाड़ी।

[Signature]

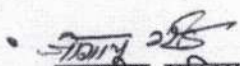
प्रबन्धक,
पी0एस0सी0एम0पी0
(एन0यू0पी0पी0एल0)


[Signature]
30.01.2023

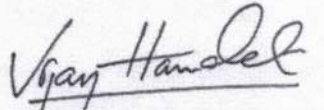
प्रबन्धक,
जिला अग्रणी बैंक,
दुमका।


[Signature]


निदेशक,
खान (एन0एल0सी0आई0एल0)


माननीय मुखिया,
ओड़मो पंचायत, गोपीकान्दर


माननीय विधायक,
लिट्टी पाड़ा विधान सभा क्षेत्र



माननीय सांसद,
राजमहल संसदीय क्षेत्र


जिला भू-अर्जन पदाधिकारी,
दुमका।


उपायुक्त,
दुमका।

ज्ञापांक- 467 / जि.भू.अ., दुमका दिनांक- 20.03.2023

प्रतिलिपि :- प्रखण्ड विकास पदाधिकारी, गोपीकान्दर को सूचनार्थ एवं आवश्यक कार्रवाई हेतु प्रेषित। निदेश है कि उपरोक्त सभी समिति सदस्यों से तामिला कराने के पश्चात् तामिला प्रतिवेदन जिला भू-अर्जन कार्यालय, दुमका में उपलब्ध कराना सुनिश्चित करेंगे।


उपायुक्त,
दुमका।


SURAJIT DAS
Chief General Manager/Project Head
Pachwara South Coal Mine Project
NUPPL, Dumka (Jharkhand)

F. No.38011/01/2008/CA-II
Government of India
Ministry of Coal

Shastri Bhavan
New Delhi, the 7th April, 2012

To

The Chairman cum Managing Director,
Neyveli Lignite Corporation Limited,
Neyveli - 607 801, Cuddalore District,
Tamil Nadu.


Subject: Proposal of Neyveli Lignite Corporation for formation of Joint Venture Company to install 1980 MW coal based Thermal Power Project in Ghatampur Tehsil, Kanpur Nagar District of Uttar Pradesh in joint venture with Uttar Pradesh Rajya Vidyut Utpadan Nigam Limited

Sir,

I am directed to refer to NLC's letter No.NLC/Dir.(P&P)/P&BD/GTPS/JV/071/2011 dated 20-08-2011 on the above mentioned subject and to convey the approval of the Central Government for formation of the Joint Venture Company of Neyveli Lignite Corporation (NLC) with Uttar Pradesh Rajya Vidyut Utpadan Nigam Limited (UPRVUNL) as per the MOA & AOA for setting up of a 1980 MW coal based Thermal Power Project named Ghatampur Thermal Power Station in Ghatampur Tehsil, Kanpur Nagar District of Uttar Pradesh with share holding of 51% of the equity capital by NLC and 49% by UPRVUNL subject to the condition that after formation of JVC, NLC will obtain the approval of the Central Government before actual investment is made.

The composition of Board of Directors of the above Joint Venture Company shall be as under:

As per Clause 10 of the draft Joint Venture Agreement to be executed between NLC and UPRVUNL, the Joint Venture Company shall be managed by Board of Directors consisting of not less than two Directors and in proportion to the respective shareholding of NLC and UPRVUNL. The composition of the Board of Directors of the company shall be such that three Directors shall be nominated by NLC and two Directors by UPRVUNL, apart from the Director nominated by the Ministry of Coal and Independent Directors as may be appointed in terms of the requirement of the guidelines issued by Government of India (GOI), from time to time for such joint venture companies and notified for appointment by Ministry of Coal.



(D.N. Prasad)
Director (Technical)

For & on Behalf of the President of India




SURAJIT DAS

Chief General Manager/Project Head
Pachwara South Coal Mine Project
NUPPL, Dumka (Jharkhand)

165

APPENDIX - I
CENTRAL PUBLIC SECTOR ENTERPRISES UNDER DIFFERENT
MINISTRIES/DEPARTMENTS AS ON 31.3.2022

S. No.	Ministry / Deptt. / CPSE	Year of Incorporation
MINISTRY OF AGRICULTURE AND FARMERS WELFARE		
D/O AGRICULTURE COOPERATION AND FARMERS WELFARE		
1	NATIONAL SEEDS CORPN. LTD.	1963
MINISTRY OF AGRICULTURE AND FARMERS WELFARE		
D/O AGRICULTURE RESEARCH AND EDUCATION		
2	AGRINNOVATE INDIA LTD.	2011
MINISTRY OF AYUSH		
3	INDIAN MEDICINES & PHARMACEUTICAL CORPN. LTD.	1978
MINISTRY OF CHEMICALS & FERTILIZERS		
D/O CHEMICALS & PETROCHEMICALS		
4	HIL (INDIA) LTD.	1954
5	HINDUSTAN FLUOROCARBONS LIMITED NR	1983
6	HINDUSTAN ORGANIC CHEMICALS LTD.	1960
MINISTRY OF CHEMICALS & FERTILIZERS		
D/O FERTILIZER		
7	BRAHMAPUTRA VALLEY FERTILIZER CORPN. LTD.	2002
8	FCI ARAVALI GYPSUM & MINERALS (INDIA) LTD.	2003
9	FERTILIZERS & CHEMICALS (TRAVANCORE) LTD.	1943
10	HINDUSTAN FERTILIZER CORPN. LTD.	1978
11	MADRAS FERTILIZERS LTD.	1966
12	NATIONAL FERTILIZERS LTD.	1974
13	PROJECTS & DEVELOPMENT INDIA LTD.	1978
14	RASHTRIYA CHEMICALS AND FERTILIZERS LTD.	1978
15	THE FERTILIZER CORPN. OF INDIA LTD. *	1961
MINISTRY OF CHEMICALS & FERTILIZERS		
D/O PHARMACEUTICALS		
16	BENGAL CHEMICALS & PHARMACEUTICALS LTD.	1981
17	BIHAR DRUGS AND ORGANIC CHEMICALS LTD *	-
18	HINDUSTAN ANTIBIOTICS LTD.	1954
19	IDPL (TAMILNADU) LTD. *	-
20	INDIAN DRUGS & PHARMACEUTICALS LTD. NR	-
21	KARNATAKA ANTIBIOTICS & PHARMACEUTICALS LTD.	1981
22	MAHARASHTRA ANTIBIOTICS & PHARMACEUTICALS LTD *	1989
23	MANIPUR STATE DRUGS & PHAREMACEUTICALS LTD *	1989
24	ORISSA DRUGS & CHEMICALS LTD. NR	-
25	RAJASTHAN DRUGS & PHARMACEUTICALS LTD. NR	-
MINISTRY OF CIVIL AVIATION		
26	AAI CARGO LOGISTICS & ALLIED SERVICES COMPANY LTD.	2016
27	AI AIRPORT SERVICES LTD.	2003




SURAJIT DAS

Chief General Manager/Project Head
Pachwara South Coal Mine Project
NUPPL, Dumka (Jharkhand)

166

S. No.	Ministry / Deptt. / CPSE	Year of Incorporation
28	AI ENGINEERING SERVICES LTD.	2004
29	AIR INDIA ASSETS HOLDING LTD	2018
30	AIRPORTS AUTHORITY OF INDIA	1995
31	ALLIANCE AIR AVIATION LTD.	1983
32	CHANDIGARH INTERNATIONAL AIRPORT LTD.	2010
33	DEOGHAR AIRPORT LTD	-
34	DHALBHUMGARH AIRPORT LTD	-
35	DHOLERA INTERNATIONAL AIRPORT	2012
36	HOTEL CORPN. OF INDIA LTD.	1971
37	LUDHIANA INTERNATIONAL AIRPORT LTD.	-
38	PAWAN HANS LTD.	1985
MINISTRY OF COAL		
39	BHARAT COKING COAL LTD.	1972
40	CENTRAL COALFIELDS LTD.	1956
41	CENTRAL MINE PLANNING & DESIGN INSTITUTE LTD.	1975
42	CHHATTISGARH EAST RAILWAYS LTD.	2013
43	CHHATTISGARH EAST-WEST RAILWAYS LTD.	2013
44	COAL INDIA LTD.	1973
45	EASTERN COALFIELDS LTD.	1975
46	JHARKHAND CENTRAL RAILWAY LTD.	2015
47	MAHANADI BASIN POWER LTD.	2011
48	MAHANADI COAL RAILWAY LTD.	2015
49	MAHANADI COALFIELDS LTD.	1992
50	MJSJ COAL LTD.	2008
51	MNH SHAKTI LTD.	2008
52	NEYVELI UTTAR PRADESH POWER LTD	2012
53	NLC INDIA LTD.	1956
54	NLC TAMIL NADU POWER LTD.	2005
55	NORTHERN COALFIELDS LTD.	1985
56	SOUTH EASTERN COALFIELDS LTD.	1985
57	WESTERN COALFIELDS LTD.	1975
MINISTRY OF COMMERCE & INDUSTRY		
D/O COMMERCE		
58	E. C. G. C. LTD.	1957
59	INDIA TRADE PROMOTION ORGANISATION	1976
60	ITPO SERVICES LTD.	-
61	KARNATAKA TRADE PROMOTION ORGANISATION	2000
62	M M T C LTD.	1963
63	P E C LTD. *	1971
64	STATE TRADING CORPN. OF INDIA LTD. *	1956
65	STCL LTD. NR	-
66	TAMIL NADU TRADE PROMOTION ORGANISATION	2000

(Cont.)


SURAJIT DAS
 Chief General Manager/Project Head
 Pachwara South Coal Mine Project
 NUPPL, Dumka (Jharkhand)