



**Office of the Principal Chief Conservator of Forests (Head of Forests Force),
Maharashtra State.**

Additional Principal Chief Conservator of Forests & Nodal Officer,

1st Floor, B Wing, Van Bhavan, Ramgiri Road, Civil Lines, Nagpur- 440 001

Tel.No.: 0712- 2556916 , E-mail: apccfnodal@mahaforest.gov.in

By E-mail / Speed Post

No.Desk-17/ **FCA-91 /PID-38958/Kolhapur/3260**
Nagpur - 440 001, Date: **23/02/2024**

To,

**The Deputy Director General (Central),
Ministry of Environment Forest & Climate Change,
Regional Office, Ground Floor,
East Wing, New Secretariat Building,
Civil Lines, Nagpur-01.**

Sub: Diversion of 3.70 ha of Reserved Forest land in favour of Public Works Division, Sawantwadi for Widening of part of existing S.H. 190 from Shivapur to Shirshinge (CH Km 68/800 to CH Km 72/500) in Village-Shivapur, Tal Sawantwadi Dist. Sindhudurg in the State Of Maharashtra.

Ref: 1) GoI, MOEF&CC, Regional Office (WCZ), Nagpur letter F.No.FC-I/MH-179 / 2020-NGP/6307, Dt. 02/03/2020.

2) The Chief Conservator of Forests (T.), Kolhapur letter No.D-6/Nosel/Shiva-Shir/Road/1708, Dt. 31/01/2024.

Sir,

The Government of India, MoEF&CC, Integrated Regional Office, Nagpur vide letter under reference No.1 has raised 07 points.


Accordingly, the Chief Conservator of Forests (T), Kolhapur vide letter under reference No.2 has submitted the compliance reports on 07 points to this office. The compliance report on 08 points as desired by the Government of India vide letter dated 02/03/2020 is being submitted as under:


Sr. No.	Query	Compliance
i	Proposal has not yet been forwarded to Regional Office through online portal and is still pending at State Government level (online status as revealed on 27.02.2020 at 05:30 hrs).	The subject matter of the query forwarded to Regional Office through State Government on online portal.
ii	Certificate ensuring implementation of Scheduled Tribes and Other Traditional Forest Dwellers (Recognition of Forest Rights) Act,	As per the Compliance submitted by Deputy Conservator of Forest (T), Sawantwadi and forwarded by Chief Conservator of Forests (T),

	2006 is not submitted along with the proposal. Original FRA 2006 certificate along with documentary evidences in the form of copies of the resolution of the concerned Forest Rights Committee(s), Gram Sabha(s), Sub-Division Level Committee(s) recording their consent for the proposal and bearing signature of the participants shall be submitted. In addition to this, copies of record of proceedings of the Forest Rights Committee, Sub Divisional Level Committee(s) may also be submitted.	Kolhapur mentioned that the Certificate ensuring implementation of Scheduled Tribes and Other Traditional Forest Dwellers (Recognition of Forest Rights) Act, 2006 and other document is attached herewith as Annexure - I .
iii	From examination of KML file of CA land, it seems to be unfit to carry out Compensatory Afforestation as the land is on sloppy area with more than 80% slope. Clarification in this regard shall be submitted by concerned DCF.	As per the Compliance submitted by Deputy Conservator of Forest (T), Sawantwadi and forwarded by Chief Conservator of Forests (T), Kolhapur mentioned that the location of CA land is revised in the proposal. A new CA land is proposed in Gut No.47 of Village-Manjare, Tal. Shahuwadi, Dist.Kolhapur.
iv	Two CA schemes one with financial outlay of 8,62,649.00/- and another with financial outlay of 17,31,220.25/- have been submitted along with the proposal. Correct CA schemes shall be submitted.	As per the Compliance submitted by Deputy Conservator of Forest (T), Sawantwadi and forwarded by Chief Conservator of Forests (T), Kolhapur mentioned that the revised CA scheme with financial outlay of Rs. 2028561/- is submitted herewith as Annexure-II as per the newly proposed CA land.
v	Cross sectional map of the road is not submitted along with the proposal. The same shall be submitted.	As per the Compliance submitted by Deputy Conservator of Forest (T), Sawantwadi and forwarded by Chief Conservator of Forests (T), Kolhapur mentioned that the Cross sectional map of the road is enclosed herewith as Annexure-III .
vi	Details of employment potential in terms of man days of skilled, semiskilled and unskilled persons on permanent (direct and indirect) and temporary (direct as Annexure-IV and indirect) basis have not been provided. The same needs to be provided by the State Government.	As per the Compliance submitted by Deputy Conservator of Forest (T), Sawantwadi and forwarded by Chief Conservator of Forests (T), Kolhapur mentioned that the information which is enclosed herewith as Annexure-IV .
vii	Details on total area diverted since 1980, total CA stipulated since 1980 and progressive CA done till date in the Division is not mentioned in Part 11 along with the proposal. The same shall be incorporated by concerned DCF and revised Part-II shall be submitted.	As per the Compliance submitted by Deputy Conservator of Forest (T), Sawantwadi and forwarded by Chief Conservator of Forests (T), Kolhapur mentioned that the revised Part 11 incorporating the information is attached herewith as Annexure-V .

In view of the above, it is requested that the Government of India, MoEF&CC, Integrated Regional Office, Nagpur may kindly grant approval under section-2 Van (Sanrakshan Evan Samvardhan) Adhiniyam 1980, at the earliest.

Encl: As above - 1 copy


(Shailesh G. Tembhurnikar)
Principal Chief Conservator of Forests
(Head of Forest Force),
Maharashtra State, Nagpur


20/01/2024

Copy Submitted to the Principal Secretary (Forests), Revenue & Forest Department, Mantralaya, Mumbai for information.

Copy Forwarded for information to:

1. The Chief Conservator of Forests (T), Kolhapur.
2. The Deputy Conservator of Forests, Sawantwadi Forest Division, Sawantwadi.
3. Executive Engineer, Public Work Division, Sawantwadi.



Government of Maharashtra
Chief Conservator of Forests (T), Kolhapur
Raman Mala, Tarabai Park, Kolhapur - 416003

Office - 0231/2653632,
E-mail ID -
ccftkolhapur@mahaforest.gov.in
ccftkolhapur@gmail.com

By Speedpost

To,

Additional Principal Chief Conservator of Forest
and Nodal Officer, Maharashtra State, Nagpur.

No. D-6/Nosel/Shiva-Shir./Road/23-24/1708.
Kolhapur - 416003, 31/01/2024

Sub:- Diversion of 3.70 ha of Reserved Forest land in favour of Public Works Division, Sawantwadi for Widening of part of existing S.H.190 from Shivapur to Shirshinge (CH Km 68/800 to CH Km 72/500) in Village-Shivapur, Tal. Sawantwadi Dist. Sindhudurg in the State Of Maharashtra.

- Ref:-** 1. GOI, MOEF&CC, Regional Office (WCZ), Nagpur letter F.No.FC-I/MH-179/2020-NGP 6307, Dated 2.03.2020.
2. Your office letter No.Desk-17/Nodal//RS-II/ID-12730/(27)/2054 Dated 16.03.2020.
3. This office letter D-6/Nosel/Shiva-Shir./20-21/237 Dated 21.05.2020
4. DCF, Sawantwadi letter A/Nocell/ Shiva-Shir/20-21/1178 Dated 25.01.2021
5. This office letter D-6/Nocell/Shiva-Shir./20-21/85 Dated 9.04.2021
6. DCF, Sawantwadi letter A/Nocell/Shiva-Shir/23-24/794 Dated 11.10.2023
7. This office letter D-6/Nocell/Shiva-Shir./23-24/2393 Dated 13.11.2023
8. DCF, Sawantwadi letter A/Nocell/Shiva-Shir/23-24/1019 Dated 22.12.2023

Respected Sir,

As desired by the Central Government vide letter dated 2.03.2020 under reference 1, DCF Sawantwadi vide letter under reference 4, 6 and 8 submitted the query compliance. Which is furnished as under :-

Sr.No	Query	Compliance
i)	Proposal has not yet been forwarded to Regional Office through online portal and is still pending at State Government level (online status as revealed on 27.02.2020 at 05:30 hrs).	The subject matter of the query does not comes under this office jurisdiction.
ii)	Certificate ensuring implementation of Scheduled Tribes and Other Traditional Forest Dwellers (Recognition of Forest Rights) Act, 2006 is not submitted along with the proposal. Original FRA - 2006 certificate along with documentary evidences in the form of copies of the resolution of the concerned Forest Rights Committee(s), Gram Sabha(s), Sub-Division Level Committee(s) recording their consent for the proposal and bearing signature of the participants shall be submitted. In addition to this, copies of record of proceedings of the Forest Rights Committee, Sub Divisional Level Committee(s) may also be submitted.	Certificate ensuring implementation of Scheduled Tribes and Other Traditional Forest Dwellers (Recognition of Forest Rights) Act, 2006 and other document is attached herewith as Annexure - I
iii)	From examination of KML file of CA land, it seems to be unfit to carry out Compensatory Afforestation as the land is on sloppy area with more than 80%	The location of CA land is revised in the proposal. A new CA land is proposed in Gut No.47 of Village-Manjare,

D/Nosel/Sawantwadi/Letter-3

	slope. Clarification in this regard shall be submitted by concerned DCF.	Tal. Shahuwadi, Dist. Kolhapur. The KML file, maps, C.A Scheme and site suitability certificate of the above land is attached herewith as Annexure – II .
iv	Two CA schemes one with financial outlay of 8,62,649.00/- and another with financial outlay of 17,31,220.25/- have been submitted along with the proposal. Correct CA schemes shall be submitted.	A revised CA scheme with financial outlay of Rs. 2028561/- is submitted herewith as Annexure – II as per the newly proposed CA land.
v	Cross sectional map of the road is not submitted along with the proposal. The same shall be submitted.	Cross sectional map of the road is enclosed herewith as Annexure – III
vi	Details of employment potential in terms of man days of skilled, semiskilled and unskilled persons on permanent (direct and indirect) and temporary (direct and indirect) basis have not been provided. The same needs to be provided by the State Government.	The User Agency has submitted the information which is enclosed herewith as Annexure – IV
vii	Details on total area diverted since 1980, total CA stipulated since 1980 and progressive CA done till date in the Division is not mentioned in Part – II along with the proposal. The same shall be incorporated by concerned DCF and revised Part – II shall be submitted.	A revised Part – II incorporating the information is attached herewith as Annexure – V .

Encl: As above.

(R.M.Ramanujam)
Chief Conservator of Forests (T),
Kolhapur.

Copy submitted to: DCF, Sawantwadi for information and necessary action.

Copy submitted to: Executive Engineer, Public Work Division, Sawantwadi for information and necessary action.



129

दुख्खनी क्रमांक: ०२३६३ / २७२००५
Email dcf sawantwadi@gmail.com

महाराष्ट्र शासन
उपवनसंरक्षक, वनविभाग सावंतवाडी
यांचे कार्यालय सावंतवाडी, सिंधुदुर्ग ४९६ ५९०

जा.क्र.ब/कक्ष-५/नौसेल/शिवापूर-शिरशिगेरस्ता/२०२३-२४/१०१३

सावंतवाडी दि: २२.१२.२०२३

प्रति,

मा.मुख्य वनसंरक्षक (प्रादे)
कोल्हापूर

विषय - Diversion of 3.70 ha of Reserved Forest land in favour of Public Works Division, Sawantwadi for Widening of part of existing S.H.190 from Shivapur to Shirshinge (CH Km 68/800 to CH Km 72/500) in Village-Shivapur, Tal.Sawantwadi Dist.Sindhudurg in the State Of Maharashtra.

संदर्भ - १.केंद्र शासनाचे पत्र क्र.FC-I/MH-179/2020-NGP/6307 Date.02.03.2020

२.अपूर प्रधान मुख्य वनसंरक्षक व केंद्रस्थ अधिकारी यांचेकडील पत्र क्र.१७/एनसी(२)/

मुख्य वनसंरक्षक (प्रादेशिक) कोल्हापूर यांचेकडील पत्र क्र.१७/एनसी(२)/

जावक प्र.

३.मुख्य वनसंरक्षक (प्रादे.)कोल्हापूर पत्र क्र.कक्ष-६/नौसेल/शिवापूर-शिरशिगे/२०-२१/८५

दिनांक ०९/०४/२०२१

०१ JAN 2024

४.उप वनसंरक्षक सावंतवाडी कार्यालयाचे पत्र क्र.ब/कक्ष-५/शिवा-शिरशिगे/२३-२४/७९४/दि.११.१०.२३

५.आपलेकडील पत्र क्र.कक्ष-६/नौसेल/शिवा.शिर/२३-२४/२३९३/दि.१३.११.२०२३

कक्ष क्रमांक-

स्वाक्षरी

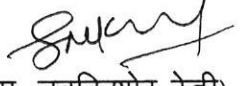
विषयांकित प्रकरणी केंद्र शासनाकडून प्रस्तुत प्रस्तावाचे स्टेज-१ मान्यतेच्या संदर्भात वरिल संदर्भ क्र.५ अन्वये त्रुटी उपस्थित केल्या असून सदर त्रुटीच्या अनुषंगाने या विभागाचा त्रुटी पुर्तता अहवाल निम्नतक्त्यात दर्शविलेप्रमाणे खालीलप्रमाणे सादर करणेत येत आहे.

अ.क्र	उपस्थित त्रुटी	पुर्तता
१.	केंद्र शासनाचे पत्रातील त्रुटी क्र.३ व ४ चे अनुषंगाने पर्यायी वनीकरणासाठी कोल्हापूर वन विभागातील सुधारित जमिनीची निश्चिती करणेत आलेली आहे. तथापी सदर जमिनीचे टोपोशिट, जीपीएस व इंडेक्स, नकाशा सादर केलेला नाही.	मौजे शिवापूर-शिरशिगे राज्यमार्ग क्र.१९० मधील ३.७० हे. वनक्षेत्र वळतीकरण प्रकरणी पर्यायी वनीकरणकामी कोल्हापूर जिल्ह्यातील मौजे मांजरे ता.शाहुवाडी येथील गट नं.४७ मधील एकुण ३.७० हे. क्षेत्राची निश्चिती करणेत आलेली असून सोबत सदरील जमिनीची टोपोशिट, जीपीएस व इंडेक्स, व गावनकाशा तीन प्रतीत जोडून सादर करणेत येत आहे.
२.	सुधारित KML फाईल तसेच पर्यायी वन जमिनीची ईतर आवश्यक माहिती उप वनसंरक्षक यांचेकडून परिवेश पोर्टलवर पार्ट-२ मध्ये अपलोड केलेली नाही. तसेच वनीकरणासाठी निश्चिती केलेल्या जमिनीची KML फाईलमध्ये संपूर्ण विवरण (Properties) दर्शविण्यात आलेली नाही. त्यामुळे सुधारित KML फाईल सादर करावी.	सुधारित KML फाईल संपूर्ण विवरण (Properties) तसेच पर्यायी वन जमिनीची आवश्यक माहिती परिवेश पोर्टलवर पार्ट-२ मध्ये अपलोड करणेत आलेली असून प्रस्तावासोबत सुधारित KML फाईल सादर करित आहोत.

3.	कद्र शासनाच पत्राताल त्रुटा क्र.7 च अनुषंगान मागणी करणेत आलेली Progressive C.A.ची माहिती Online Part-II तसेच हार्ड कॉपीमध्ये दुरुस्ती करुन सादर करणेत आलेली नाही.	कद्र शासनाचे पत्रातील त्रुटी क्र.7 चे अनुषंगाने मागणी करणेत आलेली Progressive C.A.ची माहिती Online Part-II तसेच हार्ड कॉपीमध्ये दुरुस्ती करुन सोबत सादर करित आहोत.	128
----	---	--	-----

सोबत - वरिलप्रमाणे.

उक्त नमुद त्रुटींचा पुर्तता अहवाल आपले स्तरावरुन वरिष्ठ कार्यालयांस सादर होणेस विनंती आहे.


(एस. नवकिशोर रेड्डी)
उप वनसंरक्षक
वन विभाग सावंतवाडी

प्रतिलिपी - मा.अपर प्रधान मुख्य वनसंरक्षक व केंद्रस्थ अधिकारी, महाराष्ट्र राज्य नागपूर यांना माहितीसाठी सविनय सादर.

प्रतिलिपी- कार्यकारी अभियंता, सार्वजनिक बांधकाम विभाग, सावंतवाडी यांना माहितीसाठी सस्नेह अग्रेषित.

FORM-I

Annexure-I

(for linear projects)

Government of Maharashtra
Office of the District Collector Shindhudurg

No.REV-5501/133/2019


Dated 30-08-2019

TO WHOMSOEVER IT MAY CONCERN.

In compliance of the Ministry of Environment and Forests (MoEF) Government of India's letter No.11-9/98-FC (pt.) dated 3rd August 2009 where in the MoEF issued guidelines on submission of evidences for having initiated and completed the process of settlement of rights under the scheduled Tribes and Other Traditional Forest Dwellers (Recognition of Forest Rights) Act, 2006 (FRA, for short) on the forest land proposed to be diverted for non-forest purposes read with MoEF's letter dated 5th February, 2013, where in MoEF issued certain relaxation in respect of linear projects, it is certified that 3.70 hectares of forest land proposed to be diverted in favour of Executive Engineer, Public Works Department, Sawantwadi for Demolition and Repairs of Shivapur Shirshinge Road in Shivapur, Taluka Kudal in Shindhudurg District falls within jurisdiction of Shivapur village in Kudal Tahsil.

It is further certified that :

- (a) the complete process for identification and settlement of rights under the FRA has been carried out for the entire 3.70 hectares of forest area proposed for diversion. A copy of records of all consultation and meetings of the Forest Rights Committee(s), Gram Sabha(s), Sub Divisional Level Committee(s) and The District Level Committee are enclosed as annexure to annexure
- (b) the diversion of Forest land for facilities managed by the Government as required under section 3(2) of the FRA have been completed and the Gram Sabhas have given their consent to it;
- (c) the proposal does not involve recognized rights of Primitive Tribal Groups and Pre-agricultural communities.


(Dr. Dilip Pandharipate)
Collector Shindhudurg

Copy to :- Executive Engineer, Public Works Department, Sawantwadi for necessary action

Phone no. 02167-227744
Minutes of meeting

No. Meeting-2019/LND-2/WS-/ /2019
Office of the Sub-Divisional Officer Kudal
Sub-Divisional Office Kudal
Date: /07/2019

2


158

To

1. Mr. Ismail Daud Jalgaonkar, Kha. Kup. Tod & Vanyajeev, Forests, Sawantwadi
2. Mr. Rajam laxman Jadhav, Sabhapati, Panchayat Samiti Kudal, dist. Sindhudurg
3. Mrs. Sonali Kode, Sabhapati, Panchayat Samiti Malvan, dist. Sindhudurg
4. Mrs. Prajakta Lalitkumar Prabhu, Member, Panchayat Samiti Malvan, dist. Sindhudurg
5. Assistant Project Officer, Integrated Tribal Development Project, Pen, Raigad

Subject:- Scheduled Tribes and Other Traditional Forest Dwellers (Recognition of Forest Rights) Act 2006 Rule 2008 and the revised rule 2012 Public Works Division Sawantwadi expansion required for the reference date 03-06-2019. dt 23-08-2019 at 12-00 called The Office of Sub Divisional Officer Kudal about the meeting.

With reference to above subject minutes of meeting regarding FRA headed by Sub-Divisional Officer Kudal regarding division of Forest land situated in village- Shivapur Tah. Kudal to Public Works Div. Sawantwadi authority is enclosed with the necessary action.


Sub-Divisional Officer
Kudal Division, dist. Sindhudurg

Minutes of meeting of Sub Divisional Committee (FRA), regarding Schedule Tribes and other Traditional Forest Dwellers (Recognition of Forest Rights) Act 2006, 2008 dt. 23/08/3019 (FRA)

3

157

Following Officers were present for the meeting

1. Mr.Vikas Suryavanshi, Sub Divisional Officer, Kudal
2. Mr.Ismail Daud Jalgaonkar, Kha. Kup. Tod & Vanyajeev, Forests, Sawantwadi
3. Mr.Rajam laxman Jadhav, Sabhapati, Panchayat Samiti Kudal, dist. Sindhudurg
4. Mrs.Sonali Kode, Sabhapati, Panchayat Samiti Malvan, dist. Sindhudurg
5. Mrs.Prajakta Lalitkumar Prabhu, Member, Panchayat Samiti Malvan, dist. Sindhudurg

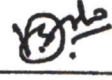




After welcoming all, Sub-Divisional Officer informed the purpose of the meeting as vide Public Works Div. Sawantwadi letter dt. 03.06.2019 Public Works Diversion Sawantwadi Construction of Road for widening & coal tarring of part existing s.h. 190 road from Shivapur to Shirshinge, tah. Kudal, dist. Sindhudurg has demanded, FRA's NOC regarding land bearing survey No. 68 total Forest area 3.70 Ha.

As per record is concerned there are no claims regarding Forest rights pending to be decided by this committee. Gramsabha on dt. 06/02/2019 village Shivapur has also given its No Objection Certificate. So after considering consent of Gramsabha Shivapur dt. 06/02/2019 and there are no claims in front of this committee or in front of Gramsabha, as the complete process of identification and settlement of rights under the FRA has been carried out for entire 3.70 Ha. of Forest land out of survey no. 68 of village of Shivapur. This committee has no objection to propose the diversion of said Forest land to Public Works Sawantwadi.


Sub-Divisional Officer,
Kudal, Division, dist. Sindhudurg

अनुसुचित जमाती व इतर पारंपारिक वन निवासी (वन हक्कांची मान्यता) अधिनियम 2006 व नियम 2008 नुसार
उपविभागीय स्तरावरील समितीची बैठक दि.23/08/2019, दुपारी 12-00 वाजता.

उपस्थितांची स्वाक्षरी

अ.क्र.	नाव	पदनाम	सही
1	श्री.विकास सूर्यवंशी	उपविभागीय अधिकारी कुडाळ	
2	श्री. राजन लक्ष्मण जाधव,	सभापती, पंचायत समिती, कुडाळ,	
3	श्रीम. सोनानी कोदे	सभापती, पंचायत समिती, मानवण,	
4	श्रीम. प्राजक्ता ललितकुमार प्रभू	सदस्य, पंचायत समिती कुडाळ	
5	श्री. इस्माईल दाऊद जानगांवकर	ख.कुप.तोड व वन्यजीव सावंतवाडी	
6		सहाय्यक प्रकल्प अधिकारी, एकात्मिक आदिवासी विकास प्रकल्प, पेण, जि. रायगड	

(5)

155

ग्रामपंचायत शिवापूर
तालुका - कुडाळ जिल्हा - सिंधुदुर्ग

बाबक क्रमांक- ६०/२०१९

दिनांक- १५/०७/२०१९

प्रति,
मा.उपविभागीय अधिकारी तथा
अध्यक्ष उपविभागीय स्तरीय वनहक्क समिती,
कुडाळ जिल्हा-सिंधुदुर्ग

विषय - शिवापूर ते शिरशिगे भाग- रा.मा.१९० (चॅनेज कि.मी. ६८/८०० ते चॅनेज कि.मी. ७२/५००)
या रस्त्याच्या प्रकल्पात अंतर्भूत वनक्षेत्राच्या प्रस्तावाला ग्रामसभेची मान्यता देण्याबाबत.

महोदय,

शिवापूर ते शिरशिगे भाग- रा.मा.१९० (चॅनेज कि.मी. ६८/८०० ते चॅनेज कि.मी. ७२/५००) या रस्त्याच्या प्रकल्पात अंतर्भूत वनक्षेत्राच्या प्रस्तावाला ग्रामसभेची मान्यता/ परवानगी बाबत ठराव क्रमांक-४ विषय क्रमांक-४ नुसार ग्रामपंचायत शिवापूर ता.कुडाळ ग्रामसभा दिनांक- ०६/०२/२०१९ नुसार नाहकरत परवानगी दिली आहे. वरील विषयावर सभेत सविस्तर चर्चा झाली. नियोजित मौजे शिवापूर तालुका - कुडाळ, जिल्हा- सिंधुदुर्ग हा रस्ता सार्वजनिक बांधकाम विभाग सावंतवाडी जिल्हा- सिंधुदुर्ग यांचे माध्यमातून करण्यात येणार आहे. वरील नियोजित रस्ता शिवापूर ते शिरशिगे भागाला याठिकाणी पोहोचण्यासाठी रस्ता उपलब्ध होणार आहे. वरील नियोजित रस्ता वनविभागाच्या मौजे शिवापूर गट नं.६८ मधून जाणे प्रस्तावित आहे. या रस्त्यामुळे तेथील शेतकरी, भोती आणि रहिवासी असलेल्या लोकांना दळणवळणाची सोय होईल. सदयस्थितीत भोती आणि वस्तीला जाणारा कुठलाही रस्ता उपलब्ध नसल्यामुळे फार गैरसोय होत आहे. हा रस्ता या मौजे शिवापूर भागातील लोकांच्या हितास्तव आहे. सदयस्थितीत या वस्तीकडे जाणारा पर्यायी रस्ता उपलब्ध नसल्यामुळे दैनंदिन वाहतुकीची फार गैरसोय होते व वाहतुक स्थगित झालेली आहे. त्यामुळे या रस्त्याची आखणी मौजे शिवापूर या गावातील नमुद गट नं.६८ मधून जाणे अत्यंत गरजेचे आहे, या प्रकल्पाची आखणी मौजे शिवापूर ग्रामपंचायतीचे अंतर्गत गावातून जात आहे. या क्षेत्रावर अनुसूचित जमाती व इतर पारंपारीक वन निवासी (वन हक्काची मान्यता) अधिनीयम २००६ व २००८ नुसार कोणताही वैयक्तिक, सामुहिक अथवा सामुदायिक सुविधा, बाबतचा दावा प्रस्तावित अथवा प्रलंबित नाही. तसेच कोणत्याही प्रकारचे व्यक्तीगत अतिक्रमण नाही. आणि कोणताही व्यक्ती बाधित होत नाही. तरी सदर कारणास्तव ग्रामपंचायतचा नाहकरत दाखला देण्यात येत आहे.

म.कळावे



आपला विश्वासू

Y.S. Jakhar

संस्थापक

ग्रामपंचायत शिवापूर
ता. कुडाळ, जि. सिंधुदुर्ग

प्रत माहितीसाठी सविनय सादर-
मा.जिल्हाधिकारी साहेब सिंधुदुर्ग

(Translated copy)
Grampanchayat Shivapur
Taluka- Kudal, district- Sindhudurg
Established - 1957

F.N. 2019

Date- 06.02.2019

Gram Panchayat Village Shivapur, Taluka- Kudal Gram Sabha Dt. 06.02.2019 (dt. 26.01.2019 Intimidation)

Subject No.- 04- Discussion about development work

Resolution No. 4 (1)- For sending the letter and Gram Sabha resolution to the Forest Department for speeding up the work of Shirshinge-Shivapur road and follow up

Kanedi- Kupawade- shivapur- Shirshinge- Danoli- Banda road is a State Highway No. 190, detailed discussion of today's Gram Sabha for presenting the approved road for the construction of present road. The road is important for people of the village of Shivapur, this road was constructed in the year 1985 in the public domain. In 2004, the road was built by the government. In 2009, the trees were cut and cleaned. Also, there is no need to cut trees from existing works. Presently the forest department has stopped working in identified forest area for the length of 68/500 to 72/500 of 4 km under this road forest department. But the work of this road should be done as early as possible, which will reduce the inconvenience caused during monsoon. This meeting was forwarded to the Forest Department of the Gram Sabha to complete the work of the stoppage of the road. This resolution is approved by the Gram Sabha. This road, which was given free of cost without land grant, was done before the registration of the identified forest area and this land was given to farmers by the villagers. Therefore, this work should be completed before March 2019. For this, correspondence should be sent to the Executive Engineer Public Works Department and RFO Kudal.

This meeting is sanctioning the resolution.

Suggestor- Shri. Suresh Shivram Rawool
Co- Suggestor - Shri. Sakharan Ramchandra Salunkhe

Resolution unanimously sanctioned.

Sarpanch
Gram Panchayat, Shivapur
Tal- Kudal, Dist.- Sindhudurg

1	कागड	जगद	कागड
2	चिप	आमप	आमप
3	कोर	जगद	जगद
4	अण	अण	अण
5	पुन	पुन	पुन
6	चिप	चिप	चिप
7	अण	अण	अण
8	पुन	पुन	पुन
9	चिप	चिप	चिप
10	अण	अण	अण
11	पुन	पुन	पुन
12	चिप	चिप	चिप
13	अण	अण	अण
14	पुन	पुन	पुन
15	चिप	चिप	चिप
16	अण	अण	अण
17	पुन	पुन	पुन
18	चिप	चिप	चिप
19	अण	अण	अण
20	पुन	पुन	पुन
21	चिप	चिप	चिप
22	अण	अण	अण
23	पुन	पुन	पुन
24	चिप	चिप	चिप
25	अण	अण	अण
26	पुन	पुन	पुन
27	चिप	चिप	चिप
28	अण	अण	अण
29	पुन	पुन	पुन
30	चिप	चिप	चिप
31	अण	अण	अण
32	पुन	पुन	पुन
33	चिप	चिप	चिप
34	अण	अण	अण
35	पुन	पुन	पुन
36	चिप	चिप	चिप
37	अण	अण	अण
38	पुन	पुन	पुन
39	चिप	चिप	चिप
40	अण	अण	अण
41	पुन	पुन	पुन
42	चिप	चिप	चिप
43	अण	अण	अण
44	पुन	पुन	पुन
45	चिप	चिप	चिप
46	अण	अण	अण
47	पुन	पुन	पुन
48	चिप	चिप	चिप
49	अण	अण	अण
50	पुन	पुन	पुन
51	चिप	चिप	चिप
52	अण	अण	अण
53	पुन	पुन	पुन
54	चिप	चिप	चिप
55	अण	अण	अण
56	पुन	पुन	पुन
57	चिप	चिप	चिप
58	अण	अण	अण
59	पुन	पुन	पुन
60	चिप	चिप	चिप
61	अण	अण	अण
62	पुन	पुन	पुन
63	चिप	चिप	चिप
64	अण	अण	अण
65	पुन	पुन	पुन
66	चिप	चिप	चिप
67	अण	अण	अण
68	पुन	पुन	पुन
69	चिप	चिप	चिप
70	अण	अण	अण
71	पुन	पुन	पुन
72	चिप	चिप	चिप
73	अण	अण	अण
74	पुन	पुन	पुन
75	चिप	चिप	चिप
76	अण	अण	अण
77	पुन	पुन	पुन
78	चिप	चिप	चिप
79	अण	अण	अण
80	पुन	पुन	पुन
81	चिप	चिप	चिप
82	अण	अण	अण
83	पुन	पुन	पुन
84	चिप	चिप	चिप
85	अण	अण	अण
86	पुन	पुन	पुन
87	चिप	चिप	चिप
88	अण	अण	अण
89	पुन	पुन	पुन
90	चिप	चिप	चिप
91	अण	अण	अण
92	पुन	पुन	पुन
93	चिप	चिप	चिप
94	अण	अण	अण
95	पुन	पुन	पुन
96	चिप	चिप	चिप
97	अण	अण	अण
98	पुन	पुन	पुन
99	चिप	चिप	चिप
100	अण	अण	अण

३६	मिहिरा कापु वेरगेकर	मिहिरा कापु वेरगेकर
३७	शिवाजी गंगा सुता	शिवाजी गंगा सुता
३८	मोता न्दाग जीग	मोता न्दाग जीग
३९	सिवाराम दारेश्वर गोखली	सिवाराम दारेश्वर गोखली
४०	गोवा गोवा गोखली	गोवा गोवा गोखली
४१	श्री बलदेव तुंगेकर	श्री बलदेव तुंगेकर
४२	श्री सिवाराम ललितोवा चव्हाण	श्री सिवाराम ललितोवा चव्हाण
४३	शिवेंद्र वर्सेल शार्वे	शिवेंद्र वर्सेल शार्वे
४४	सिवाराम दल्लाराम करम	सिवाराम दल्लाराम करम
४५	मंगेय लोमा कडय	मंगेय लोमा कडय
४६	दशरथ पणकर कडय	दशरथ पणकर कडय
४७	सिवाराम बरुण खखे	सिवाराम बरुण खखे
४८	अधी मसिजी लुका	अधी मसिजी लुका
४९	वर्सेल नाथगण गोखली	वर्सेल नाथगण गोखली
५०	ससाराम दि. तु. नाक	ससाराम दि. तु. नाक
५१	कमल यशवंत चव्हाण	कमल यशवंत चव्हाण
५२	सिवाराम रामगुंड साहुजे	सिवाराम रामगुंड साहुजे
५३	पादुरा सुवर्ण गुंडा	पादुरा सुवर्ण गुंडा
५४	मंजिला मंगेय कडम-सदम	मंजिला मंगेय कडम-सदम
५५	सिवाराम रामगुंड पावले	सिवाराम रामगुंड पावले
५६	श्रीम यशोदा दल्लाराम चव्हाण मि. तु. शार्वे	श्रीम यशोदा दल्लाराम चव्हाण मि. तु. शार्वे
५७	श्रीम वनिता कुळा कडय सदम	श्रीम वनिता कुळा कडय सदम
५८	श्री सुमिर सिवाराम शकु	श्री सुमिर सिवाराम शकु
५९	श्री सुरेच शिवाराम शकु	श्री सुरेच शिवाराम शकु
६०	सिवाराम हुकराम शकु	सिवाराम हुकराम शकु
६१	सिवाराम गोखली शकु	सिवाराम गोखली शकु
६२	बेदव यशोदा शकु	बेदव यशोदा शकु
६३	वैभव नारायण कडय	वैभव नारायण कडय
६४	मंगेय लोमा कडय	मंगेय लोमा कडय

[illegible]

CERTIFICATE NO. 09

**(Compensatory Afforestation Area Suitability Certificate by Deputy
Conservator of Forests)**

This is to certify that; undersigned has inspected the area 3.70 ha. Govt.
Mulkipad Gat No. 47, at village -Manjare, Taluka - Shahuwadi, Dist. Kolhapur. This land
is selected for Compensatory afforestation in lieu of forest land required for laying Village-
Shivapur shirsinge Road, Dist. Sindhudurg and it is suitable for afforestation and it is free
from encroachment.



(G Guruprasad)

Deputy Conservator of Forests
Kolhapur Forest Division, Kolhapur

Place: Kolhapur

Date :

(2)
149

CERTIFICATE NO. 10

Certificate of Identified Forest and Acquired Forest for

Compensatory Afforestation area

(By Deputy Conservator of Forests)

This is to certify that the non forest land of Gat No. 47, at village – Manjare, Taluka - Shahuwadi, Dist. Kolhapur proposed for Compensatory afforestation land to be handed over to forest department in lieu of forest land required for the proposal of Diversion of forest land for Improvement and road widening on MDR-190 for Shivapur Shirsinge road, Dist Sindhudurg border km 68/650 to 72/650 required forest area for this project 3.70 ha. Tal. Shahuwadi, Dist. Kolhapur.

The proposed Compensatory non forest land is not included in the area as forest as identified by the expert committee appointed under the judgement of the Hon'ble Supreme Court order dated 12-12-96.

Also this non forest land is not acquired under the provisions of Private Forest (Acquisition) Act 1975 by virtue of application of section 35 of the Indian forest Act 1927 and is not recognized as deemed reserved forest.


(G Guruprasad)
Deputy Conservator of Forests
Kolhapur Forest Division, Kolhapur

Place: Kolhapur
Date :

Scanned with CamScanner

Model Rate Structure for Compensatory Afforestation
Model No. 4

Model rate Structure for plantation of mixed tree species having rainfall upto 800 mm and medium quality, medium drained soil.
Range - Pendakhe
Round - Yelvan Jagai
Beat - Manjare
Village - Manjare
Spacing 3m x 3m
Size of Pits 0.45 x 0.45 x 0.45 m
No. Of Seedlings 1111 per ha
Mulkid Out No -47
Plantation Area - 3.70 Ha.
Wage Rate - Rs. 438.42 Per day.
Total Plants - 4111

Sr. No	Particulate of works	Per Hectore				Area	As per condition on the spot 1.00 Hectore				Sanction Letter Dt./ Model No./ Item No.
		Man days	Weges	Material supply	Total (Rs.Per Ha.)		Man days	Weges	Material supply	Total (Rs.Per Ha.)	
A. Pre Monsoon Works PFO/YFO											
1	(a) Survey and demarcation	1.00	438.42	91.00	529.42	3.7	3.70	1622.15	336.70	1958.85	Letter Dt.07/03/2018 Irrigated & fencing Plantation Model no.1 Item No. 1a
	(b) Preparation of treatment map (100m X 50 m grid)	1.00	438.42	91.00	529.42	3.7	3.70	1622.15	336.70	1958.85	Item No. 1b
	(c) Digging trial pits of size 0.30 X 0.30 X 0.60 in corner of Grid.	0.40	175.37	0.00	175.37	3.7	1.48	648.86	0.00	648.86	Item No. 1c
	(d) Fixing 60cm X 0.05cm X 12 cm cement pillars upto 30cm deep in corner of Grid, painting with Grid No. Etc complete (3 pillars, Rs.75/- for each pillars)	0.00	0.00	225.00	225.00	3.7	0.00	0.00	832.50	832.50	Item No. 3
	(e) Clearing of bushes and preparation of site (As per requirement)	10.00	4384.20	91.00	4475.20	3.7	37.00	16221.54	336.70	16558.24	Item No. 1e
2	Soil and moisture conservation works including collection of rubbles from areas upto 30 m etc.	31.00	13591.02	0.00	13591.02	3.7	114.70	50286.77	0.00	50286.77	Item No. 2
3	Providing and fixing chain link fencing, 102 Rmt per ha (With one gate + two wickets gates for one site) (Rs.1494/- per Rmt of basic rate + 20% for transportation of ave. Leadplus 20% for tribal/remote area (by tender process.) (Rs.1494+149+149= 1792/- per Rmt (1.60 Rmt heigh with G.I. Chain link size 50mm X 50mm 8 gauge thick and fixed 75mm above	0.00	0.00	182865.60	182865.60	3.7	0.00	0.00	676602.72	676602.72	As per SSR rates 2017/18 Item No. 1744
4	Plantment of Pits at 3m x 3m spacing. 1111 pits per 1 ha @ 0.26 M.D. M/S 8.18 per 100 pits	2.89	1267.03	91.00	1358.03	3.7	10.69	4688.03	336.70	5024.73	Item No. 4
5	Digging of pits of size 0.45 X 0.45 X 0.45m (1111 pits per ha) 6.60 M.D per 100 pits. Note :- As per local conditions provision for mechanized digging can be made	73.33	32149.34	0.00	32149.34	3.7	271.32	118952.55	0.00	118952.55	Item No. 5
6	Construction of 5.00 Rmt wide Inspection Path 1M.D. Per 100 Rmt	1.00	438.42	0.00	438.42	3.7	3.70	1622.15	0.00	1622.15	Item No. 6

	Providing and fixing (4 feet x 3 feet) information board each per site	0.00	0.00	5000.00	5000.00	3.7	0.00	0.00	5000.00	5000.00	Item No. 8
9	Part Nursery cost of raising 1333 seedlings per ha (including 20% casualty replacement) in polygons of size 12.50 x 25.00 cm (Wages Rs. 11.90 and M & S Rs.3.62 per plant)	46.70	20474.21	4798.80	25273.01	3.7	172.79	75754.59	17755.56	93510.15	Item No. 9, 20% casualty instead of 10%
	Total	168.07	73685.25	193278.40	266963.65		621.86	272635.42	701630.08	974265.50	
	Contingency 3%									29227.97	
	Labour Welfare 4%									38970.62	
	Grand Total									1042464.09	
B. First Year Operations											
1	Part Nursery cost for maintenance of 1333 seedling per ha Rs. 2.64 per seedling (Wages Rs. 2.69, M & S Rs.0.81)	14.80	6488.62	91.00	6579.62	3.7	54.76	24007.88	336.70	24344.58	Letter Dt.07/03/2018 Irrigated & Fencing Plantation Model no.1 Item No. 1 20% instead of 10%
2	Refilling of pits by good quality soil including application of single super phosphate (1.66 MD per 100 pits)	18.44	8084.46	1944.25	10028.71	3.7	68.23	29912.52	7193.73	37106.24	Item no.2
3	Transportation of 1333 seedlings from Nursery to plantation site including loading & unloading (0.14 M.D. Per 100 seedlings & M.S. Rs.1.82 per seedlings)	1.87	819.85	2426.00	3245.85	3.7	6.92	3033.43	8976.20	12009.63	Item no.3 1333 plants instead of 1222
4	Planting of 1111 seedlings (1.0 M.D. Per 100 Seedlings)	11.11	4870.85	0.00	4870.85	3.7	41.11	18022.13	0.00	18022.13	Item no.4
5	3 seedlings (1 Rmt circular) and 2 soil workings (4.00 M.D. Per 100 seedlings) fertilizer application Rs. 0.82 per seedling	44.44	19483.38	911.02	20394.40	3.7	164.43	72088.52	3370.77	75459.30	Item no.5
6	Casualty replacement (20% 222 Seedlings per ha.) (2 M.D. Per 100 seedlings)	4.44	1946.58	0.00	1946.58	3.7	16.43	7202.36	0.00	7202.36	Item no.6 20% Instead of 10%
7	Part Nursery cost for casualty replacement in SYO (222 seedlings per ha.) (wages Rs. 11.90 and material supply Rs.3.62 total Rs.12.55 per seedling)	7.78	3410.91	803.64	4214.55	3.7	28.79	12620.36	2973.47	15593.83	Item no.8 20% Instead of 10%
8	Watch and ward (9 months - 1 watcher per 10 ha)	27.38	12003.94	0.00	12003.94	3.7	101.31	44414.58	0.00	44414.58	Item no.9
9	Soil working for naturally grower plants and singling (1.15 M.D. Per 100 plants)	1.15	504.18	10.00	514.18	3.7	4.26	1865.48	37.00	1902.48	Item no.10
10	Fire tracing	2.00	876.84	0.00	876.84	3.7	7.40	3244.31	0.00	3244.31	Item no.12
	Total	133.41	58489.61	6185.91	64675.52		493.62	216411.57	22887.87	239299.43	
	Contingency 3%				1940.27					7178.98	

146

C. Second Year Operations

	Part nursery cost for seedlings for causality replacement (222 seedlings per ha) labour rate @ Rs.3.77 and M.S. Rs.1.82 per seedlings.	2.46	1078.51	404.04	1482.55	3.7	9.10	3990.50	1494.95	5485.45	Letter Dt 07/03/2018 Irrigated & fencing Plantation Model no.1 Item No. 1 20% instead of 10%
2	Transportation of 222 seedlings for causality cement from nursery to plantation site (including loading and unloading) wages 0.14 M.D. Per 100 Seedling & M.S. Rs. 1.82 per seedlings	0.31	135.91	404.04	539.95	3.7	1.15	502.87	1494.95	1997.82	Item no.2 20% Instead of 10%
3	Planting for causality replacement 222 seedlings (2.00 M.D. Per 100 seedlings)	4.44	1946.58	0.00	1946.58	3.7	16.43	7202.36	0.00	7202.36	Item no.3 20% Instead of 10%
4	2 seedlings and 1 soil working, with fertilizer application 2.5 M.D. Per 100 seedlings at M.S. Rs. 0.82 per seedlings	27.77	12174.92	911.02	13085.94	3.7	102.75	45047.22	3370.77	48417.99	Item no.4
5	Watch and ward 12 months - 1 watcher per 10.00 ha	36.50	16002.33	0.00	16002.33	3.7	135.05	59208.62	0.00	59208.62	Item no.6
6	Fire tracing	2.00	876.84	0.00	876.84	3.7	7.40	3244.31	0.00	3244.31	Item no.8
	Total	73.48	32215.10	1719.10	33934.20		271.88	119195.88	6360.67	125556.55	
	Contingency 3%				1018.03		0.00	0.00	0.00	3766.70	
	Labour Welfare 4%				1357.37		0.00	0.00	0.00	5022.26	
	Grand Total				36309.60		0.00	0.00	0.00	134345.50	

D. Third Year Operations

1	1 weeding and 1 soil working (1.50 M.D per 100 seedlings) applying fertilizer @ Rs.0.82 per plant.	16.67	7308.46	911.02	8219.48	3.7	61.68	27041.31	3370.77	30412.08	Letter Dt.07/03/2018 Irrigated & fencing Plantation Model no.1 Item No. 1
2	Watch and ward 12 months 1 watcher per 10.00 ha	36.50	16002.33	0.00	16002.33	3.7	135.05	59208.62	0.00	59208.62	Item no.3
3	Counting of survival percentage Grid wise and Species wise and to Note the same on Register in May and June.	2.00	876.84	25.00	901.84	3.7	7.40	3244.31	92.50	3336.81	Item no.5
4	File tracing	2.00	876.84	0.00	876.84	3.7	7.40	3244.31	0.00	3244.31	Item no.6
	Total	57.17	25064.47	936.02	26000.49		211.53	92738.54	3463.27	96201.82	
	Contingency 3%				780.01		0.00	0.00	0.00	2886.05	
	Labour Welfare 4%				1040.02					3848.07	
	Grand Total				27820.53		0.00	0.00	0.00	102935.95	

7
145

E. Fourth Year Operations											
1	Watch and ward 12 months 1 watcher per 10.00 ha	36.50	16002.33	0.00	16002.33	3.7	135.05	59208.62	0.00	59208.62	Letter Dt.07/03/2018 Irrigated & fencing Plantation Model no.1 Item No. 1
2	Counting of survival percentage Grid wise and Species wise and to Note the same on Register in May and October.	2.00	876.84	25.00	901.84	3.7	7.40	3244.31	92.50	3336.81	Item no.2
3	Fire tracing	2.00	876.84	0.00	876.84	3.7	7.40	3244.31	0.00	3244.31	Item no.3
	Total	40.50	17756.01	25.00	17781.01		149.85	65697.24	92.50	65789.74	
	Contingency 3%				533.43					1973.69	
	Labour Welfare 4%				711.24					2631.59	
	Grand Total				19025.68					70395.02	

F. Fifth Year Operations											
1	Watch and ward 12 months 1 watcher per 10.00 ha	36.50	16002.33	0.00	16002.33	3.7	135.05	59208.62	0.00	59208.62	Letter Dt.07/03/2018 Irrigated & fencing Plantation Model no.1 Item No. 1
2	Counting of survival percentage Grid wise and Species wise and to Note the same on Register in May and October.	2.00	876.84	25.00	901.84	3.7	7.40	3244.31	92.50	3336.81	Item no.2
3	Fire tracing	2.00	876.84	0.00	876.84	3.7	7.40	3244.31	0.00	3244.31	Item no.3
	Total	40.50	17756.01	25.00	17781.01		149.85	65697.24	92.50	65789.74	
	Contingency 3%				533.43					1973.69	
	Labour Welfare 4%				711.24					2631.59	
	Grand Total				19025.68					70395.02	

G. Six Year Operations											
1	Watch and ward 12 months 1 watcher per 10.00 ha	36.50	16002.33	0.00	16002.33	3.7	135.05	59208.62	0.00	59208.62	Letter Dt.07/03/2018 Irrigated & fencing Plantation Model no.1 Item No. 1
2	Counting of survival percentage Grid wise and Species wise and to Note the same on Register in May and October.	2.00	876.84	25.00	901.84	3.7	7.40	3244.31	92.50	3336.81	Item no.2
3	Fencing	2.00	876.84	0.00	876.84	3.7	7.40	3244.31	0.00	3244.31	Item no.3
	Total	40.50	17756.01	25.00	17781.01		149.85	65697.24	92.50	65789.74	
	Contingency 3%				533.43					1973.69	
	Labour Welfare 4%				711.24					2631.59	
	Grand Total				19025.68					70395.02	

14A

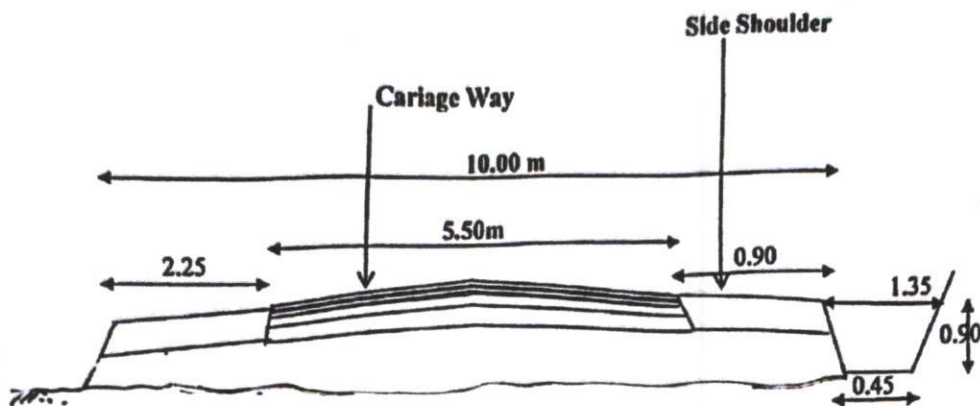
H. Seventh Year Operations										Letter Dt. 07/03/2018 Irrigated & Fencing Plantation Model no. 1 Item No. 1
Watch and ward 12 months 1 watcher per 10.00 ha	36.50	16002.33	0.00	16002.33	3.7	135.05	59208.62	0.00	59208.62	
Counting of survival percentage Grid wise and Species wise and to Note the same on Register in May and October.	2.00	876.84	25.00	901.84	3.7	7.40	3244.31	92.50	3336.81	Item no.2
3 Fire tracing	2.00	876.84	0.00	876.84	3.7	7.40	3244.31	0.00	3244.31	Item no.3
Total	40.50	17756.01	25.00	17781.01		149.85	65697.24	92.50	65789.74	
Contingency 3%				533.43					1973.69	
Labour Welfare 4%				711.24					2631.59	
Grand Total				19025.68					70395.02	

I. Eighth Year Operations										Letter Dt. 07/03/2018 Irrigated & Fencing Plantation Model no. 1 Item No. 1
Watch and ward 12 months 1 watcher per 10.00 ha	36.50	16002.33	0.00	16002.33	3.7	135.05	59208.62	0.00	59208.62	
Counting of survival percentage Grid wise and Species wise and to Note the same on Register in May and October.	2.00	876.84	25.00	901.84	3.7	7.40	3244.31	92.50	3336.81	Item no.2
3 Fire tracing	2.00	876.84	0.00	876.84	3.7	7.40	3244.31	0.00	3244.31	Item no.3
Total	40.50	17756.01	25.00	17781.01		149.85	65697.24	92.50	65789.74	
Contingency 3%				533.43					1973.69	
Labour Welfare 4%				711.24					2631.59	
Grand Total				19025.68					70395.02	

J. Ninth Year Operations										Letter Dt. 07/03/2018 Irrigated & Fencing Plantation Model no. 1 Item No. 1
Watch and ward 12 months 1 watcher per 10.00 ha	36.50	16002.33	0.00	16002.33	3.7	135.05	59208.62	0.00	59208.62	
Counting of survival percentage Grid wise and Species wise and to Note the same on Register in May and October.	2.00	876.84	25.00	901.84	3.7	7.40	3244.31	92.50	3336.81	Item no.2
3 Fencing	2.00	876.84	0.00	876.84	3.7	7.40	3244.31	0.00	3244.31	Item no.3
Total	40.50	17756.01	25.00	17781.01		149.85	65697.24	92.50	65789.74	
Contingency 3%				533.43					1973.69	
Labour Welfare 4%				711.24					2631.59	
Grand Total				19025.68					70395.02	

Name of Work : Improvement And Widening to Shivapur Shirshinge Road S.H. 190 Km. 68/650 to 72/650, Tal - Kudal Dist - Sindhudurg.

ROAD CROSS SECTION



Jr. Engineer
P. W. Sub Division No.1
Sawantwadi

Sub Divisional Engineer
P. W. Sub Division No.1
Sawantwadi

Executive Engineer
P. W. Division
Sawantwadi

PART – I

NAME OF WORK:- DIVERSION OF FOREST LAND FOR WIDENING OF PART EXISTING S.H. 190 ROAD FROM SHIVAPUR TO SHIRSHINGE, (CH.KM.68/800 TO CH. KM. 72/500) TAH. KUDAL, DIST. SINDHUDURG (M.S.)

APPENDIX**(See Rule 6)****FORM – 'A'**

Form for seeking prior approval under section 2 of the proposals by the State Government and other authorities

PART – I**(To be filled up by User Agency)****Proposal No.-****Submission Date:-**

Sr. No.	Description	Comments												
1	Project Details	The Proposal for diversion of 3.70 Ha. Identified Forest land and Acquired Private forest land according to 1975 Act for Diversion Of Forest Land For Widening Of Part Existing S.H. 190 Road From Shivapur To Shirshinge, (CH.KM.68/800 TO CH. KM. 72/500) Tah. Kudal, Dist. Sindhudurg (M.S.) encl. pg. no. 9 to 11												
(i)	Short narrative of the proposal and project / scheme for which the forest land is required	<p>The Proposal for diversion of 3.70 Ha Identified Forest land and Acquired Private forest land according to 1975 Act for Diversion Of Forest Land For Widening Of Part Existing S.H. 190 Road From Shivapur To Shirshinge, (CH.KM.68/800 TO CH. KM. 72/500) Tah. Kudal, Dist. Sindhudurg (M.S.) The proposed project envisages widening of existing widening road with additional features such as providing of bridges so as to enhance operational efficiency and safety in general.</p> <p>The total Forest land area as follows-</p> <p>Name of District- Sindhudurg</p> <p>Name of Forest Division- Sawantwadi</p> <table border="1"> <thead> <tr> <th>S. N.</th><th>Range</th><th>Tahsil</th><th>Village</th><th>Gut & survey No.</th><th>Effected Area (in Ha)</th></tr> </thead> <tbody> <tr> <td>1</td><td>Kudal</td><td>Kudal</td><td>Shivapur</td><td>68/0</td><td>3.70</td></tr> </tbody> </table>	S. N.	Range	Tahsil	Village	Gut & survey No.	Effected Area (in Ha)	1	Kudal	Kudal	Shivapur	68/0	3.70
S. N.	Range	Tahsil	Village	Gut & survey No.	Effected Area (in Ha)									
1	Kudal	Kudal	Shivapur	68/0	3.70									
(ii)	Map Showing the required forest land, boundary of adjoining forest on a 1:50000 scale map	The counter map on 1:50000 scale showing the required area, boundary of adjoining forest is attached. Encl. pg. no. 87												
(iii)	Cost of the project	Details cost of the project has been worked out which includes all activities associated with the implementation of the proposed project estimated cost Rs. 2,02,93,376/-.												

(iv)	Justification for locating the project in forest area	<ol style="list-style-type: none"> 1. The proposed project is diversion of forest land for widening of part existing s.h. 190 road from shivapur to shirshinge, (CH.KM.68/800 TO CH. KM. 72/500) tah. Kudal, dist. Sindhudurg (M.S.). There is no suitable alternatives non- forest land to construct the road as the proposed rehabilitation is along the existing road. 2. It is the best suitable alignment from technical point of view and requiring minimum fresh forest area. 3. Earthwork cutting and banking is minimum. 4. Minimum number of trees are affected. 5. Road gradients are suitable for traffic 6. There is no ecologically sensitive area or wildlife sanctuary or protected area within 10 Km distance from the project road.
(v)	Cost benefit analysis (to be enclosed)	Not applicable (The proposed area is less than 20 Ha.)
(vi)	Employment likely to be generated	During Execution of The Proposed road total 500 man days for 18 month is likely to be generated. After Execution 3 permanent Labours will be employed.


					Employment Generated		
Permanent					Temporary		Grand Total
Sr. no.	Skilled	Un-Skilled	Total	Skilled	Unskilled	Total	
1	3	--	3	--	497	497	500

2	Purpose wise break-up of the total land required	Total land required:- Non- Forest land required:- Forest land required:- 3.70 ha. Name- of District:- Sindhudurg (Item wise break-up enclosed Annexures 1)																					
		<table><tr><th rowspan="2">S. N.</th><th rowspan="2">Taluka</th><th colspan="2">Non- Forest area details</th><th colspan="2">Forest area details</th></tr><tr><th>Village</th><th>Effectuated area (Ha.)</th><th>Village</th><th>Effectuated area (Ha.)</th></tr><tr><td>1</td><td>Kudal</td><td>Shivapur</td><td></td><td>Shivapur</td><td>3.70</td></tr></table>						S. N.	Taluka	Non- Forest area details		Forest area details		Village	Effectuated area (Ha.)	Village	Effectuated area (Ha.)	1	Kudal	Shivapur		Shivapur	3.70
S. N.	Taluka	Non- Forest area details		Forest area details																			
		Village	Effectuated area (Ha.)	Village	Effectuated area (Ha.)																		
1	Kudal	Shivapur		Shivapur	3.70																		
3	Details of displacement of people due to the project, if any	No displacement of people from proposed forest area.																					
	(i) Number of Families	Nil																					
	(ii) Number of SC / ST families	Nil																					
	(iii) Rehabilitation plan (to be enclosed)	Not applicable																					
4	Whether clearance under Environment (Protection) Act, 1986 required (Yes / No)	No, (As per the Ministry of Environment, Forest & Climate Change [MoEF & CC] Notification S.O. No. 1533. Dt. 14 th Sept 2006 and as per amended Notification of the MoEF & CC on 22 nd Aug 201, the project Highway does not attract prior Environmental clearance from the MoEF & CC, given of the project highway is less than 100 Kms and the row being less than 60 mtr.)																					

5	Undertaking to bear the cost of raising and maintenance of Compensatory Afforestation and/or penal compensatory Afforestation as well as cost for protection and regeneration of safety zone, etc. as per the scheme prepared by the State Government undertaking to be enclosed	Undertaking is enclosed separately- Refer to Annexure
6	Details of certificates / documents enclosed as required under the instructions	Certificates / Documents attached- Refer to Annexure

Place: - Sawantwadi

Date:- 22/12/23


EXECUTIVE ENGINEER
PUBLIC WORKS DIVISION
SAWANTWADI

**APPENDIX
PART – II**

Annexure- V

135


(To be filled up by the Deputy Conservator of Forests)

State Serial Proposal No.-

Submission Date:-

Sr. No.	Description	Comments
1	(i) Location of project / Scheme	The Proposal for diversion of 3.70 Ha Identified Forest land and Acquired Private forest land according to 1975 Act for diversion of forest land for widening of part existing s.h. 190 road from shivapur to shirshinge, (CH.KM.68/800 TO CH. KM. 72/500) tah. Kudal, dist. Sindhudurg (m.s.)
	(ii) State / Union Territory	Maharashtra
	(iii) District	Sindhudurg
	(iv) Forest Division	Sawantwadi
2	(i) Area of forest land proposed for diversion (in ha.)	3.70 Ha
	(ii) Legal status of forest	Identified Forest and Acquired Private Forest land according to 1975 Act
	(iii) Density of vegetation	Density above 0.4 , Eco Class- I, Very Dense forest
3	Species-wise (scientific names) and diameter class wise enumeration at FRL. FRL and meter & FRL-4 meter also to be enclosed	Enclosed page No.18 to 22
4	Brief note on vulnerability of the forest area to erosion	The forest land is moderately vulnerable to erosion.
5	Approximate distance of proposed site for diversion from boundary of forest	0 km. (Proposed Site is identified forest)
	Whether forms part of National Park	No
6	Whether any rare/ endangered / unique species of flora and fauna found in the area if so details there of	No
7	Whether any protected archaeological / Heritage site / defence establishment or any other important monument is located in the area. If so the details there of with NOC from competent authority, if required	There is no any protected archaeological / Heritage site / defence establishment or any other important monument is located in the area
8	Whether the requirement of forest land as proposed by the user agency in col. 2 of Part-1 is unavoidable and barest minimum for the project. If no, recommended area item wise with details of alternatives examined.	Yes, the proposed forest land is unavoidable and barest minimum. As the alignment of road is as per existing Kaccha road for its up-gradation. So alternative alignment is not possible
9	Whether any work in violation of the Act has been carried out (Yes/ No.) If yes, details of the same including period of work done, action taken on erring officials. Whether work in violation is still in progress	No

10	Details of compensatory afforestation scheme :-	Gat No. 47, Village - Manjare, Tah. Shahuwadi, Dist.Kolhapur
	(i) Details of non-forest area/ degraded forest area identified for compensatory afforestation , its distance from adjoining Forest number or patches, size of each patch	CA proposed on Gat No. 47, Village - Manjare, Tah. Shahuwadi Div- Kolhapur Dist.Kolhapur ,
	(ii) Map showing non-forest/ degraded forest area identified for compensatory afforestation and adjoining forest boundaries	The necessary map showing degraded forest area identified for CA and adjoining forest boundaries is enclosed in Proposal.
	(iii) Detailed compensatory afforestation species to be planted implementing agency, time schedule, cost structure, etc.	The requisite scheme of compensatory afforestation is enclosed in Proposal.
	(iv) Total financial outlay for compensatory afforestation scheme	Total financial outlay for CA scheme is Rs. 20,28,561/-
	(v) Certificates from competent authority regarding suitability of area identified for compensatory afforestation and from management point of view. (To be signed by the concerned Deputy Conservator of forests.)	The requisite certificate appended in Proposal.
11	Site inspection report of the DCF (to be enclosed) especially highlighting facts asked in col.no.7(xi, xii) , 8 and 9 above	The Site Inspection Report is appended in Proposal.
12	Division / District profile	Sindhudurg
	(i) Geographical area of the District	5207 Sq. Km
	(ii) Forest area of the District	559.75 Sq. Km.
	(iii) Total forest area diverted since 1980 with number of cases	15 Cases and Area 347.690 Ha.
	(iv) Total compensatory afforestation stipulated in the district / division since 1980 on	Area 249.735 Ha.
	(a) Forest land including penal compensatory Afforestation	38.75 ha.
	(b) Non-forest land	210.985 ha.
	(V) Progress of Compensatory Afforestation	
	(a) Forest land including penal compensatory Afforestation	4.165 Ha.
	(b) Non-forest land	210.985 Ha.
13	Specific recommendations of DCF for acceptance or otherwise of the proposal with reasons	Recommended for acceptance.


 (S Navakishore Reddy)
 Deputy Conservator of Forests
 Sawantwadi Forest Division Sawantwadi

Dated: 22/12/23
 Place: Sawantwadi