



Office of the Principal Chief Conservator of Forests (Head of Forests Force),  
Maharashtra State

Additional Principal Chief Conservator of Forests & Nodal Officer,  
1st Floor, B Wing

Van Bhavan, Ramgiri Road, Civil Lines, Nagpur- 440 001

Tel.No.: 0712- 2556916 , E-mail: apccfnodal@mahaforest.gov.in

**By E-mail/Speed Post**

No.Desk-17/Nodal/FCA/Chandrapur/PID-17443/1961/2024-25  
Nagpur - 440 001,

Date: - 5/12/2024

To,

The Assistant Inspector General of Forests(FC),  
Government of India, Ministry of Environment,  
Forests and Climate Change, ( Forest Conservation Division),  
Indira Paryavaran Bhawan, Jor Bag Road, Aliganj,  
New Delhi-110003

**Sub:-** Proposal for diversion of 0.20 ha Zudpi Jungle Forest Land under the Van  
(Sanrakshan Evam Samvardhan ) Adhiniyam, 1980 for Open cast Mining for  
Bhatadi Expansion Mine project by M/s. Western Coalfield Limited, District  
Chandrapur in the State of Maharashtra.

**Ref:-** 1) Government of India, Ministry of Environment, Forests and Climate  
Change, ( Forest Conservation Division), New Delhi, Letter Dt. 14/08/2024.  
2) The Chief Conservator of Forests (T), Chandrapur Letter No.Desk-3 (1)/  
Land/C.No.325/1289, Date: 14/11/2024.

Sir,

The Government of India raised certain queries vide letter under reference No.1  
Accordingly, the Chief Conservator of Forests (T), Chandrapur vide letter under reference  
No.2 has submitted the compliance to the queries to this office which is being submitted as under:

Sr. No.	Queires	Compliance
i	As per the DSS analysis, the Tadoba Andhari Tiger Reserve is located at distance of 2.12 KM from the proposed forest land for diversion. Therefore comments of the CWLW along with status of proposal of SBWL/NBWL clearance needs Submission.	As per the Compliance submitted by Divisional Forest Officer, Chandrapur Forest Division and forwarded by the Chief Conservator of Forest (T) Chandrapur, the Bhatadi Opencast Expansion Project is located 11.335 Km. distance from the Core Area and 1.140 Km. from the Buffer Area of Tadoba-Andhari Tiger Reserve. It can be ascertained by the certificate issued by the Deputy Director (Buffer), TATR vide letter No. Desk-5/Survey/Land/19-20/1462, dated 17/01/2020. Copy of the Certificate enclosed in <b>Page No.279</b> . <u>With regard to comments of CWLW following is submitted.</u> CWLW vide letter dt. 26/05/2022 addressed to PS (Forest), Govt. of



		<p>Maharashtra has submitted his comments wherein it has been categorically mentioned that the 0.20 ha. land is reported Shrub Forest and does not fall within any Protected Area. Eco-Sensitive Area. Buffer Zone or Tiger Corridor. Therefore, the proposal does not require separate approval from the point of view of Wildlife Conservation. Hence it does not need to be discussed in the State Wildlife Board.</p> <p>On further query of State Govt. regarding whether 837.94 Ha. non-forest area of subject project is a part of wildlife corridor or not, CWLW has clarified that the 837.94 Ha. project area does not fall in Tiger/Wildlife corridor as per Tiger Corridor of Eastern Vidarbha Landscape study conducted by WII. Copy of the letters attached as <b>Page No.277 to 273</b> for ready reference.</p> <p>PCCF (Wildlife) has given opinion vide letter dated 30/12/2019 in which stated that "a separate Wildlife Conservation Plan is not required" Copy of the letter enclosed as <b>Page No.269</b></p> <p>As per the clarification issued by MoEF &amp; CC vide letter FC-11/119/2020-FC dated 17/05/2022 ( copy enclosed as <b>Page No.267 to 263</b>) the subject proposal does not qualify for consideration of NBWL/SCNBWL.</p>
ii	As per the DSS analysis, total area of the mining lease is found 834.846 ha instead of 838.14 ha as per the Part-I PARIVESH. Therefore, Correct KML file of the Mining lease shall be submitted/uploaded.	As per the Compliance submitted by Divisional Forest Officer, Chandrapur Forest Division and forwarded by the Chief Conservator of Forest (T) Chandrapur, Correct KML file with an area of 838.14 Ha. is uploaded by the user agency in Parivesh Portal. Soft Copy of the same in Pen Drive form is again being submitted for ready reference.
iii	The DSS analysis revealed that apart from 0.20 ha Zudpi Jungle land, 4.86 ha protected forest land is also located within the Mining lease. Therefore, The State Govt. shall submit its comments along with a copy of approval regarding 4.86 ha protected forest land if obtained under the Van Adhiniyam, 1980 needs submission.	As per the Compliance submitted by Divisional Forest Officer, Chandrapur Forest Division and forwarded by the Chief Conservator of Forest (T) Chandrapur, It is certified that 0.20 Ha. Zudpi Jungle forest land from Mouza Pailibhatadi is located within the mining lease area of Bhatadi Open Cast project. No other forest land as per the dictionary meaning of "Forest" defined by the Supreme Court Judgement dated 12/12/1996 is located within the project boundary.



		<p>Total area of the Bhatadi Open Cast project is 838.14 Ha. This office has scrutinized total land records of the project during the Part-II process. After thorough verification of land record it is certified that 0.20 Ha. Zudpi Jungle forest land only located within the mine lease boundary of this project. Apart from that remaining 837.94 Ha. is found as non-forest land . Copy of the certificate issued in this regard from this office is once again submitted as <b>Page No. 8 to 13.</b></p> <p>User agency has submitted the copies of the Gazette Notification under section 9(1) &amp; 11 (1) of Coal Bearing Area (Acquisition &amp; Development) Act, 1957 showing forest land as 0.20 Ha. only is also enclosed as <b>Page No. 14 to 24.</b></p>
iv	The satellite imagery shown that a Irai river at a distance of 201 meter from the proposed forest land for diversion. The State Govt. shall offer their comments and the mitigation measures required to protect the river from the adverse effect of mining shall be submitted.	As per the Compliance submitted by Divisional Forest Officer, Chandrapur Forest Division and forwarded by the Chief Conservator of Forest (T) Chandrapur, user agency submitted that the present distance of OB Dump from Irai river is 250 meter which is well within the EAC condition dated 24/01/2020 Also submitted latest water quality report in <b>Page No. 25 to 29.</b> As per the Site Inspection by the field Officers there is no mining activity or OB Dumping is located near to the Irai river. Hence, this office agreed with the reply submitted the user agency.
v	The satellite imagery shows that a Temple i.e. Hanuman Mandir is located a distance of 7.40 meter south of the proposed forest land for diversion. This needs clarification.	As per the Compliance submitted by Divisional Forest Officer, Chandrapur Forest Division and forwarded by the Chief Conservator of Forest (T) Chandrapur, The Hanuman Mandir is located in Bhatadi Vilage. As per their mining plan the Bhatadi Villages proposed for rehabilitation. User Agency submitted that the Mandir also proposed for rehabilitation during the rehabilitation process. User agency submitted the financial provision details for rehabilitation as <b>page No.30.</b>
vi	The proposal if for open cast mining and DFO in its site inspection report has mentioned that no . tree felling is involved. The State Govt.shall submit its comments.	As per the Compliance submitted by Divisional Forest Officer, Chandrapur Forest Division and forwarded by the Chief Conservator of Forest (T) Chandrapur, the proposed area is only 0.20 Ha. having canopy density of 0.1 with no major trees and it is located closest to the village. Hence, no tree felling is involved.



vii	A Land use Map indicating the different components of the project shall be submitted conspicuously depicting the various projects components vis-a-vis including the components proposed to be undertaken on the Non-forest land.	As per the Compliance submitted by Divisional Forest Officer, Chandrapur Forest Division and forwarded by the Chief Conservator of Forest (T) Chandrapur, User agency submitted Component wise Land use Map involving forest and non-forest land. Copy of the same enclosed as <b>Page No.31</b>
viii	Details of mineral evacuation plan and involvement of forest land, if any, shall be intimated.	As per the Compliance submitted by Divisional Forest Officer, Chandrapur Forest Division and forwarded by the Chief Conservator of Forest (T) Chandrapur, Mineral evacuation plan depiction involvement of land area is submitted by the user agency in <b>Page No.32</b> Coal produced from this project is being transported to CSTPS through aerial rope conveyor system. As per this plan forest land is not involved in mineral evacuation. Copy of the Map showing mineral evacuation plan enclosed as <b>Page No.32</b> .
ix	The State Govt. shall submit the status of Mines lease validity along with the relevant details.	As per the Compliance submitted by Divisional Forest Officer, Chandrapur Forest Division and forwarded by the Chief Conservator of Forest (T) Chandrapur, User agency has submitted the clarification issued by the Ministry of Coal dated 11/12/2019 about applicability of provisions of MMDR Act, 1975 along with MC Rules, 1960 over the land / rights acquired under CBA (A&D) Act, 1975. This office agrees with the clarification of validity of mining lease. Copy of Ministry of clarification on mining lease is enclosed as <b>Page No. 33 to 34</b> . Copy of the land acquisition details already enclosed in reply to the query No.3 from <b>Page No. 14 to 19</b> .
x	The Mining plan with Progressive Mine closure plan has been approved by the Board of Directors, WCL vide its letter No. WCL/BD/SECTT/BN-273/2016/688 date 13/02/2016 and the same has not been found uploaded on PARIVESH. The same needs submission.	As per the Compliance submitted by Divisional Forest Officer, Chandrapur Forest Division and forwarded by the Chief Conservator of Forest (T) Chandrapur, User agency uploaded the Mining Plan with Progressive Mine closure Plan in Parivesh Portal.
xi	It has been reported in online Part-I that the present proposal involves rehabilitation of Oustees. The State Govt. shall clarify that the forest land will not utilized for rehabilitation of project families/Persons.	As per the Compliance submitted by Divisional Forest Officer, Chandrapur Forest Division and forwarded by the Chief Conservator of Forest (T) Chandrapur, User agency Submitted an undertaking stating that forest land will not been used for



		rehabilitation and resettlement of Bhatadi village proposed in this project. Further in the project report of Bhatadi Open Cast Project 20.00 ha. additional land is being proposed for Bhatadi village rehabilitation. Copy of the Certificate and Page from the project report is enclosed as <b>page No 35 to 36.</b>
xii	The State Govt. reported that the Bhatadi mine is an ongoing project of M/s WCL whereas that Chapter 7, Para 7.3 of the Consolidated handbook of guidelines under Van (Sanrakshan Evam Samvardhan) Rules 2023 issued by the Ministry on dated 29/12/2023 says that The Supreme Court of India in its order of 6 <sup>th</sup> July 2011 issued guidelines so as to not create fait accompli situation in the matter of diversion of forest land under the Van (Sanrakshan Evam Sambardhan) Adhiniyam, 1980. Therefore, in the case of new mining leases/project having forest land in part or in full, approval under Van (Sanrakshan Evam Sambardhan) Adhiniyam, 1980 for diversion of entire forest land located within the mining lease/project is to be obtained before execution/renewal of mining lease/project. Therefore, reason behind not obtaining the forest land diversion approval before invoking the mining in the lease area needs clarification.	As per the Compliance submitted by Divisional Forest Officer, Chandrapur Forest Division and forwarded by the Chief Conservator of Forest (T) Chandrapur, There is no other forest land as per the dictionary meaning of "Forest" defined by the Supreme Court Judgement dated 12/12/1996 is located within the project boundary. Hence, in this project, fait accompli situation may not be created as mentioned in the Chapter 7, Para 7.3 of the Consolidated handbook of guideline under Van (Sanrakshan Evam Samvardan) Rules 2023 issued by the Ministry on date 29/12/2023.

This is for your information and further necessary action.

**Encl:** As above

*Naresh Zurmure*  
5/12/24

( Naresh Zurmure )  
Additional Principal Chief Conservator of  
Forests & Nodal Officer, Nagpur

**Copy Submitted for information to:-**

1. The Principal Secretary (Forests), Revenue & Forests Department, Mantralaya Mumbai-32.

**Copy for information.**

1. The Chief Conservator of Forests (T), Chandrapur.
2. The Divisional Forests Officer, Chandrapur division, Chandrapur.
3. The Area General Manager, Chandrapur Area WCL, Chandrapur Area Chandrapur-442304.





State of Maharashtra  
Forest Division



**Office of the Chief Conservator of Forests,  
Chandrapur Circle, Chandrapur**



Chandrapur Forest Academy of Administration, Development & Management,  
Chandrapur premises, Mul Road Chandrapur- 442401 (MS)

Tel. No .07172-256279, 277232 E-mail id:- ccfchandrapur@gmail.com, ccfchandrapur@mahaforest.gov.in

No. : Desk-3(1)/Land/C.No.325/2024-25/ 1289

Dated :- 14.11.2024

To,

The Add. Principal Chief Conservator of Forests  
& Nodal Officer,  
Mah. State, Nagpur

Sub :- Diversion of 0.20 ha. Zudpi Jungle Forest Land under the Van (Sanrakshan Evam Samvardhan) Adhiniyam, 1980 for open cast mining for Bhatadi Expansion Mine Project by M/s. Western Coalfield Limited, District Chandrapur in the State of Maharashtra.

- Ref :- 1. Government of India, MoEFCC,(Forest Conservation Division), New Delhi letter on dated 14.08.2024  
2. Yours office letter No. Desk-17/FCA SI/PID-17443/Chandrapur/1575, dt.03.10.2024  
3. Divisional Forests Officer, Chandrapur division, Chandrapur vide letter No. Desk-14 Surv/Land/1106, dated 11.11.2024

In continuation of above cited letter, the shortfalls/ queries raised in the proposal vide letter under reference No. 1 with respect to diversion of 0.20 ha. Zudpi Jungle Forest Land under the Van (Sanrakshan Evam Samvardhan) Adhiniyam, 1980 for open cast mining for Bhatadi Expansion Mine Project by M/S. W.C.L., Dist. Chandrapur.

The compliance report and proposal copies is submitted to this office by Divisional Forests Officer, Chandrapur division, Chandrapur vide his letter under reference 3. The Compliance report and proposal copies is being scrutinized & agreed with the report submitted by Divisional Forests Officer, Chandrapur division, Chandrapur.

The Compliance report and proposal copies is being submitted herewith in three copies for information and necessary action.

Encl :- As above 3 copies

(Dr. Jitendra Ramgaokar)

**Chief Conservator of Forests,  
Chandrapur Circle, Chandrapur**

**Copy to-** Divisional Forests Officer, Chandrapur division, Chandrapur for information & necessary action.





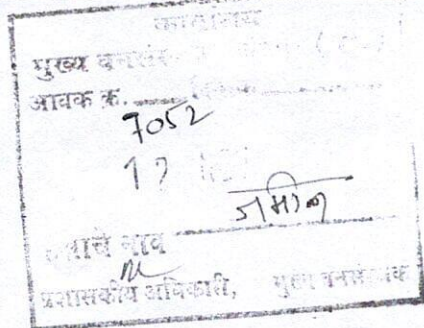
Govt. of Maharashtra  
Forest Department



**OFFICE OF THE DIVISIONAL FOREST OFFICER,  
CHANDRAPUR DIVISION, CHANDRAPUR**

**Rambagh Forest Colony, Mul Road, Chandrapur - 442401 (M.S.)**

E-mail : dfochandrapur@gmail.com



**Sub.:-** Diversion of 0.20 ha. Zudpi Jungle forest land under the Van (Sanrakshan Evam Samvardhan) Adhiniyam, 1980 for open cast mining for Bhatadi Expansion Mine Project by M/s Western Coalfield Limited, District Chandrapur in the State of Maharashtra.

**No.:-** Desk-14/Survey/Land/ 1106  
Chandrapur, Dated 11/11/2024

✓ To,

The Chief Conservator of Forests,  
Chandrapur Circle,  
Chandrapur.

- Ref. :-** 1. Government of India, Ministry of Environment, Forests and Climate Change, (Forest Conservation Division), New Delhi letter dated 14/08/2024.  
2. Sub Area Manager, Bhatadi Sub Area, WCL, Chandrapur Area vide letter No. 1697, dated 31/10/2024.

As per the instructions given by the Government of India regarding the queries of reference letter no. 1, the user agency has submitted the point-wise compliance report by their reference letter no. 2. Accordingly this office has scrutinized to the point-wise compliance report and 4 copies submitted as follows.

Sr. No.	Condition	Compliance
1.	As per DSS analysis, the Tadoba-Andhari Tiger Reserve is located at a distance of 2.12 KM. from the proposed forest land for diversion. Therefore, comments of the CWLW along with status of proposal for SBWL/NBWL clearance needs submission.	<p>The Bhatadi Opencast Expansion Project is located 11.335 Km. distance from the Core Area and 1.140 Km. from the Buffer Area of Tadoba-Andhari Tiger Reserve. It can be ascertained by the certificate issued by the Deputy Director (Buffer), TATR vide letter No. Desk-5/Survey/Land/19-20/1462, dated 17/01/2020. Copy of the Certificate enclosed in <b>Page No. 1.</b></p> <p><u>With regard to comments of CWLW following is submitted:</u></p> <p>CWLW vide letter dtd. 26/05/2022 addressed to PS (Forest), Govt. of Maharashtra has submitted his comments wherein it has been categorically mentioned that the 0.20 ha. land is reported Shrub Forest and does</p>



		<p>not fall within any Protected Area, Eco-Sensitive Area, Buffer Zone or Tiger Corridor. Therefore, the proposal does not require separate approval from the point of view of Wildlife Conservation. Hence it does not need to be discussed in the State Wildlife Board.</p> <p>On further query of State Govt. regarding whether 837.94 Ha. non-forest area of subject project is a part of wildlife corridor or not, CWLW has clarified that the 837.94 Ha. project area does not fall in Tiger/ Wildlife corridor as per Tiger Corridor of Eastern Vidarbha Landscape study conducted by WII. <b>Copy of the letters attached as Page No. 2 to 3 for ready reference.</b></p> <p>PCCF (Wildlife) has given opinion vide letter dated 30/12/2019 in which stated that "a separate Wildlife Conservation Plan is not required". Copy of the letter enclosed as <b>Page No. 4.</b></p> <p>As per the clarification issued by MoEF &amp; CC vide letter FC-11/119/2020-FC dated 17.05.2022 (copy enclosed as <b>Page No. 5 to 7</b>) the subject proposal does not qualify for consideration of NBWL/ SCNBWL.</p>
2.	As per the DSS analysis, total area of the mining lease is found 834.486 ha. instead of 838.14 ha. as per the Part-I PARIVESH. Therefore, correct KML file of the Mining lease shall be submitted / uploaded.	Corrected KML file with an area of 838.14 Ha. has been uploaded by the user agency in Parivesh portal. Soft copy of the same in <b>Pen Drive</b> form is again being submitted for ready reference.
3.	The DSS analysis revealed that apart from 0.20 ha. Zudpi Jungle land, 4.86 ha. Protected Forest land is also located within the Mining lease. Therefore, the State Govt. shall submit its comments along with a copy of approval regarding 4.86 ha. Protected Forest land if obtained under the Van Adhiniyam, 1980 needs submission.	<p>It is certified that 0.20 Ha. Zudpi Jungle forest land from Mouza Pailibhatadi is located within the mining lease area of Bhatadi Open Cast Project. No other forest land as per the dictionary meaning of "Forest" defined by the Supreme Court Judgement dated 12/12/1996 is located within the project boundary.</p> <p>Total area of the Bhatadi Open Cast Project is 838.14 Ha. This office has scrutinized total land records of the project during the Part-II process. After thorough verification of land records it is certified that 0.20 Ha. Zudpi Jungle forest land only located within the mine lease boundary of this project. Apart from that remaining 837.94 Ha. is found as non-forest land. Copy of the certificate issued in this regard from this office is once again submitted as <b>Page No. 8 to 13.</b></p> <p>User agency has submitted the copies of the Gazette Notification under section 9(1) &amp; 11(1) of Coal Bearing Areas (Acquisition &amp; Development) Act, 1957 showing forest land as 0.20 Ha. only is also enclosed as <b>Page No. 14 to 24.</b></p>
4.	The satellite imagery shows that a Irai river at a distance of 201 meter from the proposed forest land for diversion. The State Govt. shall offer their	User agency submitted that the present distance of OB Dump from Irai river is 250 meter which is well within the EAC condition dated 24/01/2020. Also




	comments and the mitigation measures required to protect the river from the adverse effect of mining shall be submitted.	submitted latest water quality report in <b>Page No. 25 to 29</b> . As per the Site Inspections by the field officers there is no mining activity or OB Dumping is located near to the Irai river. Hence, this office agreed with the reply submitted by the user agency..
5.	The Satellite imagery shows that a Temple i.e. Hanuman Mandir is located a distance of 7.40 meter south of the proposed forest land for diversion. This needs clarification.	The Hanuman Mandir is located in Bhatadi village. As per their mining plan the Bhatadi villages proposed for rehabilitation. User agency submitted that the Mandir also proposed for rehabilitation during the rehabilitation process. User agency submitted the financial provision details for rehabilitation as <b>Page No. 30</b> . This agreed with the same.
6.	The proposal is for open cast mining and DFO in its site inspection report has FC-I/MH-341/2023-NGP I/79802/2024 mentioned that no tree felling is involved. The State Govt. shall submit its comments.	The proposed area is only 0.20 Ha. having canopy density of 0.1 with no major trees and it is located closest to the village. Hence, no tree felling is involved.
7.	A land use Map indicating the different components of the projects shall be submitted conspicuously depicting the various projects components vis-à-vis including the components proposed to be undertaken on the Non-forest land.	User agency submitted Component wise Land use Map involving forest and non-forest land. Copy of the same enclosed as <b>Page No. 31</b> .
8.	Details of mineral evacuation plan and involvement of forest land, if any, shall be intimated.	Mineral evacuation plan depicting involvement of land area is submitted by the user agency in <b>Page No. 32</b> . Coal produced from this project is being transported to CSTPS through aerial rope conveyor system. As per this plan forest land is not involved in mineral evacuation.
9.	The State Govt. shall submit the status of Mine lease validity along with the relevant details.	User Agency has submitted the clarification issued by the Ministry of Coal dated 11/12/2019 about applicability of provisions of MMDR Act, 1957 along with MC Rules, 1960 over the land / rights acquired under CBA (A&D) Act, 1957. This office agrees with the clarification of validity of mining lease. Copy of Ministry of clarification on mining lease is enclosed as <b>Page No. 33 to 34</b> . Copy of the land acquisition details already enclosed in reply to the query No. 3 from <b>Page No. 14 to 19</b> .
10.	The Mining Plan with Progressive Mine closure plan has been approved by the Board of Directors, WCL vide its letter No. WCL/BD/SECTT/BM 273/2016/688, dated 13.02.2016 and the same has not been found uploaded on PARIVESH. The same needs submission.	User agency uploaded the Mining Plan with Progressive Mine closure plan in Parivesh Portal.
11.	It has been reported in online Part-I that the present proposal involves rehabilitation of Oustees. The State Govt. shall clarify that the forest land will not be utilized for rehabilitation of project families / persons.	User agency submitted an undertaking stating that forest land will not be used for rehabilitation and re-settlement of Bhatadi village proposed in this project. Further in the project report of Bhatadi Open Cast Project 20.00 ha. additional land is being proposed for



		Bhatadi village rehabilitation. Copy of the certificate and Page from the project report is enclosed as <b>Page No. 35 to 36.</b>
12.	<p>The State Govt. reported that the Bhatadi mine is an ongoing project of M/s. WCL whereas that Chapter 7, Para 7.3 of the Consolidated handbook of guidelines under Van (Sanrakshan Evam Samvardhan) Rules, 2023 issued by the Ministry on dated 29.12.2023 says that The Supreme Court of India in its order of 6<sup>th</sup> July, 2011 issued guidelines so as to not create fait accompli situation in the matter of diversion of forest land under the Van (Sanrakshan Evam Samvardhan) Adhiniyam, 1980. Therefore, in the case of new mining leases / projects having forest land in part or in full, approval under Van (Sanrakshan Evam Samvardhan) Adhiniyam, 1980 for diversion of entire forest land located within the mining lease / project is to be obtained before execution / renewal of mining lease / project. Therefore, reason behind not obtaining the forest land diversion approval before invoking the mining in the lease area needs clarification.</p>	<p>There is no other forest land as per the dictionary meaning of "Forest" defined by the Supreme Court Judgement dated 12/12/1996 is located within the project boundary. Hence, in this project, fait accompli situation may not be created as mentioned in the Chapter 7, Para 7.3 of the Consolidated handbook of guidelines under Van (Sanrakshan Evam Samvardhan) Rules 2023 issued by the Ministry on dated 29/12/2023.</p>

**Encl.:-** As Above.

  
**(Prashant Khade)**  
**Divisional Forest Officer,**  
**Chandrapur Forest Division,**  
**Chandrapur**

Copy forwarded to Sub Area Manager, Bhatadi Sub Area, WCL, Chandrapur Area for information and necessary action.





वेस्टर्न कोलफील्ड्स लिमिटेड  
WESTERN COALFIELDS LIMITED  
(A Subsidiary of Coal India Limited)

उपक्षेत्रीय प्रबंधक कार्यालय, भटाडी इक्स्पैन्शन ओपनकास्ट उपक्षेत्र  
OFFICE OF THE SUB AREA MANAGER BHATADI EXPANSION OC SA  
चन्द्रपूर एरीआ, पोस्ट: भटाडी (चन्द्रपूर), महाराष्ट्र : 442404  
CHANDRAPUR AREA, P.O. BHATADI (CHANDRAPUR) MAHARASHTRA - 442404



संदर्भ : वेकोलि/चक्षे/ उपक्षे.प्र/भटाडी ओपनकास्ट उपक्षे./ 1697

दिनांक: 31/10/2024

प्रति,

विभागीय वन अधिकारी,  
चंद्रपुर वन विभाग,  
चंद्रपूर.

विषय : Diversion of 0.20 Ha Zudpi Jungle forest land under the Van (Sanrakshan Evam Samvardhan) Adhiniyam, 1980 for opencast mining for Bhatadi Expansion Mine Project by M/s Western Coalfield Limited, District Chandrapur in the State of Maharashtra (Online proposal No. FP/MH/MIN/17443/2016) - Reg(Online No. FP/MH/MIN/6704/2014) - regarding.

संदर्भ : FC-I/MH-341/2023-NGP - I/79802/2024 dated : 14.08.2024 by Assistant Inspector General of Forests, MoEF & CC, New Delhi

महोदय,

With reference to the above subject and referred letter from APCCCF office, please find the point-wise reply below:

Sr. No.	Query	Reply from User Agency
1	As per DSS analysis, the Tadoba Andhari Tiger Reserve is located at a distance of 2.12 KM from the proposed forest land for diversion. Therefore, comments of the CWLW along with status of proposal for SBWL/ NBWL clearance needs submission.	<p>The Bhatadi Opencast Expansion Project is located 11.335 KM distance from the Core Area and 1.140 KM from the Buffer Area of Tadoba Andhari Tiger Reserve. It can be ascertained by the certificate issued by the Deputy Director (Buffer), TATR vide letter no. Desk-5/Survey/Land/19-20/1462 dated 17.01.2020. Copy of the Certificate enclosed in <b>Page No.1</b>.</p> <p><u>With regard to comments of CWLW following is submitted:</u></p> <p>CWLW vide letter dtd. 26.05.2022 addressed to PS (Forest), Govt. of Maharashtra has submitted his comments wherein it has been categorically mentioned that the 0.20 Ha land is reported Shrub Forest and does not fall within any Protected Area, Eco-Sensitive Area, Buffer Zone or Tiger Corridor. Therefore, the proposal does not require separate approval from the point of view of wildlife conservation, hence it does not need to be discussed in the State Wildlife Board.</p>



		<p>On further query of State Govt. regarding whether 837.94 Ha non-forest area of subject project is a part of wildlife corridor or not, CWLW has clarified that the 837.94 Ha project area does not fall in Tiger/ Wildlife corridor as per Tiger Corridor of Eastern Vidarbha Landscape study conducted by WII. <b>Copy of the letters with English Translation attached as Page No. 2 to 3 for ready reference.</b></p> <p>Also, PCCF Wildlife has given opinion vide letter No. Desk-23(2)/WCL/Survey/C.127/3640/2019-20 dated 30.12.2019 that "a separate Wildlife Conservation Plan only with respect to Bhatadi OC Mi/ne is not required." <b>Copy enclosed as Page No.4</b></p> <p>In light of the above, it is humbly submitted that MH State Govt. has duly verified the proposal from Wildlife point of view &amp; only after getting satisfactory comments from CWLW it has recommended the proposal to MoEF &amp; CC, New Delhi for Stage-I FC.</p> <p>Furthermore, as per the clarification issued by MoEF &amp; CC vide letter FC-11/119/2020-FC dated 17.05.2022 (copy enclosed as <b>Page No. 5 to 7</b>) the subject proposal does not qualify for consideration of NBWL/ SCNBWL.</p>
2	As per the DSS analysis, total area of the mining lease is found 834.846 ha instead of 838.14 ha as per the Part-I PARIVESH. Therefore, correct KML file of the Mining lease shall be submitted/uploaded.	The project area is 838.14 Ha which involves 837.94 Ha non-forest land and 0.20 Ha forest land. The KML file has been uploaded once again on the Parivesh portal. Softcopy of the same in <b>Pen Drive</b> form is again being submitted for ready reference.
3	The DSS analysis revealed that apart from 0.20 ha Zudpi Jungle land, 4.86 ha protected forest land is also located within the Mining lease. Therefore, The State Govt. shall submit its comments along with a copy of approval regarding 4.86 ha protected forest land if obtained under the Van Adhiniyam, 1980 needs submission.	<p>As detailed above, the project area is 838.14 Ha which involves 837.94 Ha non-forest land and 0.20 Ha Forest land. Certificates issued in this regard by State Forest Deptt. after due scrutiny of land records of entire 838.14 Ha land area is enclosed herewith as <b>Page No. 8 to 13.</b></p> <p>Copies of the Gazette Notification under section 9(1) &amp; 11(1) of Coal Bearing Areas (Acquisition &amp; Development) Act, 1957 showing forest land as 0.20 Ha only is also enclosed as <b>Page No.14 to 24.</b></p>
4	The satellite imagery shows that a Irai river at a distance of 201 meter from the proposed forest land for diversion. The State Govt. shall offer their comments and the mitigation measures required to protect the river from the adverse effect of mining shall be submitted.	<p>The project is operating with an Environmental Clearance from the MoEF &amp; CC vide letter no. J-11015/151/2014-IA-II(M) dated 13.03.2020. The EAC meeting held on 24.01.2020, suggested that "Distance from the Mine and OB Dump shall be 150 m away from the river." As per this condition WCL is not carrying out any mining activities near to the river. The present distance of OB dump from the Erai river is 250 meters.</p> <p>Further, regular monitoring of water quality of Erai river at the upstream and downstream ends of the mine is carried out. Copy of latest water quality report is attached herewith as <b>Page No. 25 to 29</b></p>
5	The Satellite imagery shows that a Temple i.e. Hanuman Mandir is located a	The Hanuman Temple located nearby the proposed forest land will be shifted along with Bhatadi Village (wherein it



	a distance of 7.40 meter south of the proposed forest land for diversion. This needs clarification.	is located) to a new Rehab Site on non-forest land. The shifting of entire village is already provisioned in the approved Project Report of Bhatadi Expn. OC with a capital outlay of Rs.79.79 Crore. <b>Copy of Project Report Appendix A.1. enclosed as Page No. 30</b>
6	The proposal is for open cast mining and DFO in its site inspection report has FC-I/MH-341/2023-NGP I/79802/2024 mentioned that no. tree felling is involved. The State Govt. shall submit its comments.	The proposed area is only 0.20 Ha having canopy density of 0.1 with no major trees. Further, this 0.20 Ha land is located closest to the village. Hence, no tree felling is involved. However, further comments/ clarifications may please be provided by Chandrapur Forest Deptt.
7	A Land use Map indicating the different components of the projects shall be submitted conspicuously depicting the various projects components vis-à-vis including the components proposed to be undertaken on the Non-forest land.	Component wise land use Map submitted as <b>Page No.31</b>
8	Details of mineral evacuation plan and involvement of forest land, if any, shall be intimated.	The extracted Coal (Mineral) is being transported from the Coal face to the Coal Stock Yard through 60T Dumpers in Haul Road and then transported to the Coal Handling Plant (CHP) by Tippers using the Coal Transportation Road. Later, it is supplied to Chandrapur Super Thermal Power Station through Elevated Coal Transportation Pipeline. Forest Land is not involved in the mineral evacuation plan. All these details have been marked in the google map and KML file. <b>(Copy of the Map showing Mineral Evacuation Plan enclosed as Page No.32 and KML file being submitted in a Pen Drive).</b> Coal extracted from the Bhatadi OC Project shall be dispatched to MAHAGENCO following the same route as above.
9	The State Govt. shall submit the status of Mine lease validity along with the relevant details.	The subject forest land 0.20 Ha was acquired vide CBA (A&D) Act 1957 vide S.O.No.2525 dated 13.09.2011. Hence, mining lease from the State Government is not applicable. It can be seen vide the clarification issued by the Ministry of Coal vide letter F.No.43015/28/2017-LAIR (Vol.II) dated 11 <sup>th</sup> December 2019,  <b>QUOTE</b> "Since the subject land was acquired under the CBA (A&D) Act, 1957 and vests absolutely in the Government Company, neither the execution of mining lease with the State Government is required as per statute nor there is any necessity as it was not along with the Mineral Concessions Rules, 1960 does not apply over the land / rights acquired under CBA (AD) Act 1957."  <b>UNQUOTE</b>



		(Copy of the letter from Ministry of Coal and CBA (A&D) Act 1957 Notification is enclosed as Page No.33-34 and Page No 14-19)
10	The Mining plan with Progressive Mine closure plan has been approved by the Board of Directors, WCL vide its letter No. WCL/BD/SECTT/BM273/2016/688 date 13.02.2016 and the same has not been found uploaded on PARIVESH. The same needs submission.	Complied. Project Report / Mining Plan of Bhatadi Expansion OC uploaded in Parivesh Portal.
11	It has been reported in online Part-I that the present proposal involves rehabilitation of Oustees. The State Govt. shall clarify that the forest land will not be utilized for rehabilitation of project families/ persons.	<p>Bhatadi Village is proposed to be rehabilitated against the expansion of this Project. The rehabilitation will be done as per the guidance of the Rehabilitation Committee headed by the District Collector. Further, an area of 20.00 Ha is proposed to be acquired in the approved Project Report of Bhatadi Expansion OC Project. It is herewith certified that this 20.00 Ha land for rehabilitation will be Non-Forest Land only. A certificate stating that the Forest Land will not be used for Rehabilitation Purpose is enclosed as <b>Page No.35</b></p> <p>Page from approved Project Report showing land use pattern is enclosed as <b>Page No.36</b></p> <p>Rehabilitation of village will be carried out with Approval of Rehabilitation Committee by the District Collector, Baseline Socio-Economic Survey, TILR Measurement, PWD Valuation, Selection of R&amp;R Site, Preparation of R&amp;R Site with amenities as per RFCTLARR Act 2013 in line with CIL R&amp;R Policy 2012, Approval of Rehabilitation Action Plan (RAP), Implementation of RAP and follow-up.</p>
12	The State Govt. reported that the Bhatadi mine is an ongoing project of M/s WCL whereas that Chapter 7, Para 7.3 of the Consolidated handbook of guidelines under Van (Sanrakshan Evam Samvardhan) Rules 2023 issued by the Ministry on dated 29.12.2023 says that The Supreme Court of India in its order of 6th July 2011 issued guidelines so as to not create fait accompli situation in the matter of diversion of forest land under the Van (Sanrakshan Evam Samvardhan) Adhiniyam, 1980. Therefore, in the case of new mining leases/projects having forest land in part or in full, approval under Van (Sanrakshan Evam Samvardhan) Adhiniyam, 1980 for diversion of entire	<p>Though Bhatadi Opencast Project is having 838.14 Ha, it is herewith confirming that 0.20 Ha Zudpi Jungle is the only forest land available inside of the mine lease boundary. The land records are thoroughly scrutinized during the land acquisition process and during the submission of Forest Clearance proposal. Later, the same was ascertained during the scrutiny of Part II of the Forest Clearance Proposal. DFO, Chandrapur Forest Division has also issued a certificate based on the scrutiny of land records.</p> <p>Further, Environment Clearance issued by the MoEF &amp; CC, New Delhi also it is reported under point no. XX (c) in page no.4 as "land acquired under Section 9(1) CBA Act, 1957 at 13.9.2011 is 467.21 Ha which included 0.30 Ha diverted plot area, 426.73 ha. Tenancy land 39.98 ha, Govt. land and 0.20 ha forest land."</p> <p>Therefore, it is humble stated that there is no other forest land except 0.20 Ha is located within the mine lease</p>




forest land located within the mining lease/project is to be obtained before execution/renewal of mining lease / project. Therefore, reason behind not obtaining the forest land diversion approval before invoking the mining in the lease area needs clarification.	boundary. Hence, fait accompli situation is not created as mentioned in the Chapter 7, Para 7.3 of the Consolidated handbook of guidelines under Van (Sanrakshan Evam Samvardhan) Rules 2023 issued by the Ministry on dated 29.12.2023.
---	--

The point-wise compliance report is hereby submitted for your kind perusal and for further needful action please.

Thanking you,

भवदीय,

  
31/10/24

Project Proponent / उपक्षेत्रीय प्रबंधक,  
भटाड़ी उपक्षेत्र, वेकोली, चंद्रपूर क्षेत्र

संलग्न : As above(5 sets)

#### प्रतिलिपि:

1. अपग्र प्रधान वनसंरक्षक व केंद्रस्थ अधिकारी, महाराष्ट्र राज्य, नागपूर
2. मुख्य वनसंरक्षक, चंद्रपूर वनवृत्त, चंद्रपूर
3. क्षेत्रीय महाप्रबंधक, चंद्रपूर क्षेत्र
4. महा प्रबंधक (भू/रा), वेकोली मुख्यालय, नागपूर
5. महा प्रबंधक (वन), वेकोली मुख्यालय, नागपूर
6. महा प्रबंधक (पर्यावरण), वेकोली मुख्यालय, नागपूर



## COMPLIANCE REPORT FOR DIVERSION OF 0.20 HA ZUDPI JUNGLE FOREST LAND

## FOR BHATADI (EXPANSION) OPENCAST PROJECT

## WESTERN COALFIELDS LIMITED, CHANDRAPUR AREA

List of Enclosures as per DFO Compliance Report

Query No.	Particulars	Page No.
1	Certificate on Distance of Bhatadi Opencast Project from ESZ, Buffer & Core Zones of Tadoba Andhari Tiger Reserve	1
1	Comments of Chief Wildlife Warden, Maharashtra State	2-3
1	PCCF Comments on Bhatadi Wildlife Conservation Study 30-12-2019	4
1	MoEF & CC Guideline dated 17.05.2022 on Wildlife Clearance	5-7
3	Certificate issued by the Divisional Forest Officer, Chandrapur Forest Division about Non-forest land	8-13
3	CBA (A&D) Sec 9(i) Notification vide SO No.2525 dated 13.09.2011	14-19
3	CBA (A&D) Sec 11(i) Notification vide SO No.3183 dated 15.10.2012	20-24
4	Copy of Water Quality Report	25-29
5	Copy of the Appendix A.1. Land showing the financial provision for rehabilitation	30
7	Land Use Map showing project components	31
8	Map showing Mineral Evacuation Plan	32
9	Copy of Ministry of Coal clarification of Mining Lease	33-34
11	User Agency Certificate on usage of Non-forest land for Rehabilitation	35
11	Land Use Pattern from the approved Project Report	36





वन विभाग

प्रधान मुख्य वनसंरक्षक (वन बल प्रमुख) महाराष्ट्र राज्य, यांचे कार्यालय  
O/o Principal Chief Conservator of Forests (HoFF), Maharashtra State

Phone No.- 0712-2560953

E-mail - pccfwlmgp@mahaforest.gov.in

Website - www.mahaforest.gov.in

प्रधान मुख्य वनसंरक्षक (वन्यजीव) महाराष्ट्र राज्य,  
Principal Chief Conservator of Forest (Wildlife) Maharashtra State  
"Van Bhayan", 3<sup>rd</sup> Floor, Ramgiri Road, Civil Lines, Nagpur - 440 001.

क्रमांक :- कक्ष-२३(२)/वजी/सर्व्हे/प्र.क्र. १५१(नोडल)/४१८२/२०२२-२३, दिनांक १५/०२/२०२३

शुध्दीपत्र

प्रति,

प्रधान सचिव (वने)

महसूल व वन विभाग,


मंत्रालय, मुंबई ३२.

विषय:- भताळी ओपन कास्ट माईन या प्रकल्पाच्या विस्ताराकरीता वेस्टर्न कोलफिल्डस लि. यांना ०.२० हे.  
झुडपी जंगल वळती करणेबाबत.

संदर्भ:- या कार्यालयाचे पत्र क्र. कक्ष-२३(२)/वजी/सर्व्हे/प्र.क्र.१५१(नोडल)/४०३१/२२-२३,  
दि. ३१/०१/२०२३.

विषयांकित प्रकरणी संदर्भित पत्रान्वये विषयांकित प्रकरणीचा अहवाल शासनास सादर करण्यात आलेला आहे. (प्रत सहपत्रीत) सदर अहवालामध्ये दुस-या परिच्छेदात ८३७.९४ हे. क्षेत्र हे व्याघ्र भ्रमणमार्गात दिसून येत आहे, असे अनवधानाने टंकलीखित झालेले आहे. त्याऐवजी ८३७.९४ हे. क्षेत्र हे व्याघ्र भ्रमणमार्गात दिसून येत नाही, असे वाचण्यात यावे, हि विनंती.

सहपत्र:- संदर्भित पत्राची प्रत.

  
(महेश गुप्ता)

प्रधान मुख्य वनसंरक्षक (वन्यजीव)  
महाराष्ट्र राज्य

प्रतिलिपी - १. अपर प्रधान मुख्य वनसंरक्षक तथा केंद्रस्थ अधिकारी, महाराष्ट्र राज्य, नागपूर यांना माहिती व योग्य त्या कार्यवाहीस अग्रेषित.

२. अपर प्रधान मुख्य वनसंरक्षक (वन्यजीव), पूर्व नागपूर यांना माहिती व योग्य त्या कार्यवाहीस अग्रेषित.

३. मुख्य वनसंरक्षक (प्रादेशिक), चंद्रपूर यांना माहिती व योग्य त्या कार्यवाहीस अग्रेषित.



प्रधान मुक्या वनसंरक्षक (वन्य जीव), महाराष्ट्र राज्य, यांचे कार्यालय  
O/o Principal Chief Conservator of Forests (HoFF), Maharashtra State

Phone No. 0712 – 2560953

Email: [pccfwlmgp@mahaforest.gon.in](mailto:pccfwlmgp@mahaforest.gon.in)

Website – [www.mahaforest.gov.in](http://www.mahaforest.gov.in)

प्रधान मुक्या वनसंरक्षक (वन्य जीव), महाराष्ट्र राज्य,  
 Principal Chief Conservator of Forest (Wildlife) Maharashtra State  
 "Van Bhavan", 3<sup>rd</sup> Floor, Ramgiri Road, Civil Lines, Nagpur - 440001

No.: Desk-23(2)/WL/Survey/Pr.Kr. 151 (Nodal)/4182/2022-23

dated 15/02/2023

Corrigendum

To,  
 Principal Secretary (Forest)  
 Revenue and Forest Department,  
 Mantralaya, Mumbai 32.

Sub: Diversion of 0.20 Ha Zudpi Jungle forest land for Bhatadi Expansion Mine Project  
 by M/s Western Coalfield Limited

Ref: This office's letter no. Desk-23(2)/WL/Survey/ Pr.Kr.151 (Nodal)/4031/22-23,  
 dt. 31/01/2023

The report of the subject matter has been submitted to the government through reference letter. (Copy enclosed). In the second paragraph of the report, 837.94 Ha area has been inadvertently mentioned as falling in the Tiger Corridor. However, it is requested to be read as "837.94 ha area does not fall under Tiger Corridor".

Encl: Copy of reference letter.

Sd/-.  
 (Mahip Gupta)  
 Principal Chief Conservator of Forests (Wildlife)  
 State of Maharashtra

**Copy to:**

1. Additional Principal Chief Conservator of Forests and Nodal Officer, Maharashtra State, Nagpur for information and needful action
2. Additional Principal Chief Conservator of Forests (Wildlife), East Wing, Nagpur for needful action
3. Chief Conservator of Forests (Territorial), Chandrapur for information and needful action



3  
273

वन विभाग

प्रधान मुख्य वनसंरक्षक (वन वन प्रमुख) महाराष्ट्र राज्य, यांचे कार्यालय  
O/o Principal Chief Conservator of Forests (HoFF), Maharashtra State

Phone No.- 0712-2560953

E-mail - pccfwingsp@mahaforest.gov.in

Website - www.mahaforest.gov.in

प्रधान मुख्य वनसंरक्षक (वन्यजीव) महाराष्ट्र राज्य,  
Principal Chief Conservator of Forest (Wildlife) Maharashtra State  
"Van Bhavan", 3<sup>rd</sup> Floor, Ramgiri Road, Civil Lines, Nagpur - 440 001.

क्रमांक :- कक्ष-२३(२)/वजी/सर्व्हे/प्र.क्र. १५१(नोडल)/ ४०३१ /२०२२-२३, दिनांक ३१/०१/२०२३

प्रति,

प्रधान सचिव (वने)

महसूल व वन विभाग,

मंत्रालय, मुंबई ३२.

विषय:- भताळी ओपन कास्ट माईन या प्रकल्पाच्या विस्ताराकरीता वेस्टर्न कोलफिल्ड्स लि. यांना ०.२० हे.  
झुडपी जंगल वळती करणेबाबत.संदर्भ:- १) शासनास उद्देशून लिहिलेले व प्रत आपणांस पृष्ठांकित केलेले या कार्यालयाचे पत्र क्र. कक्ष-  
२३(२)/वजी/सर्व्हे/प्र.क्र. १५१(नोडल)/५५२/२२-२३, दि. २६/०५/२०२२.

२) महाराष्ट्र शासन यांचे पत्र क्र. एफएलडी-३६२०/प्र.क्र. ४०/फ-२०, दि. २१/०८/२०२२.

३) या कार्यालयाचे पत्र क्र. कक्ष-२३(२)/वजी/सर्व्हे/प्र.क्र. १५१(नोडल)/२११८/२२-२३, दि. ०३/११/२०२२.

४) मुख्य वनसंरक्षक (प्रादेशिक), चंद्रपूर यांनी या कार्यालयास उद्देशून लिहिलेले व प्रत आपणांस पृष्ठांकित  
केलेले त्यांचे वडील पत्र क्र. कक्ष-३(१)/जमीन/प्र.क्र. ३२५/१४८९, दि. ०५/०१/२०२३.विषयांकित प्रकरणी संदर्भ पत्र १ अन्वये शासनास अभिप्राय सादर करण्यात आलेले होते. शासनाने संदर्भ  
पत्र २ अन्वये प्रस्तुत प्रकल्पासाठी ०.२ हे. झुडपी जंगल जमिनीव्यतिरिक्त सुमारे ८३७.९४ हे. वनेतर जमीन लागणार  
असून, सदर क्षेत्र वन्यजीव भ्रमणमार्गाचा भाग आहे किंवा कसे याबाबत अहवाल सादर करण्याचे निर्देश दिलेले होते.सदर निर्देशानुसार संदर्भ पत्र ३ अन्वये मुख्य वनसंरक्षक (प्रादेशिक), चंद्रपूर यांना प्रकरणी खात्री करून  
८३७.९४ हे. क्षेत्राच्या विलुप्त तपशिलासह व सदर क्षेत्र भारतीय वन्यजीव संस्थान, देहराडून यांनी प्रकाशित केलेल्या  
'Tiger Corridor of Eastern Vidarbha Landscape' च्या नकाशावर दर्शवून सविस्तर अहवाल या कार्यालयास  
सादर करणेबाबत निर्देश देण्यात आले होते. सदर निर्देशाचे अनुषंगाने मुख्य वनसंरक्षक (प्रादेशिक), चंद्रपूर यांनी  
संदर्भ पत्र ४ अन्वये नकाशासह अहवाल या कार्यालयास सादर केला असून, ८३७.९४ हे. क्षेत्र हे व्याघ्र  
भ्रमणमार्गात दिसून येत आहे. यासोबत प्रकल्प स्थळ, पर्यावरण संवेदनशील क्षेत्र, कोअर क्षेत्र, बफर क्षेत्र आणि  
भारतीय वन्यजीव संस्थान, देहराडून यांनी प्रकाशित केलेल्या 'Tiger Corridor of Eastern Vidarbha Landscape  
नुसार व्याघ्र भ्रमणमार्ग दर्शविणारा नकाशा २ प्रतीत सादर करण्यात येत आहे. करीता सादर.

करीता सादर.

सहस्र:- अकांक्षा (एपामव्हारे)

bapta  
(महिफे गुप्ता)प्रधान मुख्य वनसंरक्षक (वन्यजीव)  
महाराष्ट्र राज्यप्रतिलिपी - १. अपर प्रधान मुख्य वनसंरक्षक तथा केंद्रस्थ अधिकारी, महाराष्ट्र राज्य, नागपूर यांना माहिती व  
योग्य त्या कार्यवाहीस अग्रेषित.

२. अपर प्रधान मुख्य वनसंरक्षक (वन्यजीव), पूर्व नागपूर यांना माहिती व योग्य त्या कार्यवाहीस अग्रेषित.

३. मुख्य वनसंरक्षक (प्रादेशिक), चंद्रपूर यांना माहिती व योग्य त्या कार्यवाहीस अग्रेषित.



प्रधान मुक्या वनसंरक्षक (वन्य जीव), महाराष्ट्र राज्य, यांचे कार्यालय  
O/o Principal Chief Conservator of Forests (HoFF), Maharashtra State

Phone No. 0712 - 2560953

Email: [pccfwingp@mahaforest.gon.in](mailto:pccfwingp@mahaforest.gon.in)

Website - [www.mahaforest.gov.in](http://www.mahaforest.gov.in)

प्रधान मुक्या वनसंरक्षक (वन्य जीव), महाराष्ट्र राज्य,

Principal Chief Conservator of Forest (Wildlife) Maharashtra State  
 "Van Bhavan", 3<sup>rd</sup> Floor, Ramgiri Road, Civil Lines, Nagpur - 440001

No. :- Desk-23(2)/WL/Survey/ Pr.Kr.151 (Nodal)/4031/22-23

Date: 31/01/2023

To,  
 Principal Secretary (Forest)  
 Revenue and Forest Department,  
 Mantralaya, Mumbai 32.

Sub: Diversion of 0.20 Ha Zudpi Jungle forest land for Bhatadi Expansion Mine Project  
 by M/s Western Coalfield Limited

- Ref: 1) Letter of this office addressed to Government and copy endorsed to you no. Desk- 23(2)/  
 WL/ Survey/Pr.Kr.151 (Nodal)/552/22-23, dt. 26/05/2022  
 2) Government of Maharashtra letter no. FLD-3620/Pr.Kr.40/F-10, dt. 21/08/2022  
 3) This office's letter no. Desk-23 (2)/WL/Survey/Pr.Kr.151 (Nodal)/2118/22-23, dt. 03/11/2022  
 4) Chief Conservator of Forests (Territorial), Chandrapur addressed to this office and copy  
 endorsed to us from his letter no. Desk-3(1)/ Land/Pr.Kr.325/1481, Dt. 05/01/2023

Vide reference letter no. 1, a report in the subject matter was submitted to the government. Vide reference letter 2 Govt has directed to submit that, apart from the 0.20 Ha Zudpi Jungle Forest Land, whether the Non-forest land 837.94 Ha acquired for this project is falling in wildlife corridor or not.

Vide reference letter 3, the Chief Conservator of Forests (Territorial), Chandrapur was instructed to confirm the facts and submit a detailed report to this office with comments on the 837.94 Ha area and showing the said area on the map of 'Tiger Corridor of Eastern Vidarbha Landscape' published by Wildlife Institute of India, Dehradun. Pursuant to the said directive, the Chief Conservator of Forests (Territorial), Chandrapur has submitted a report along with a map vide reference letter 4 to this office stating that the 837.94 ha area is fall under the Tiger corridor. Along with this, a map showing the project area, eco-sensitive zone, core zone, buffer zone and tiger corridor as per 'Tiger Corridor of Eastern Vidarbha Landscape' published by Wildlife Institute of India, Dehradun is being submitted in 2 copies.

Submitted.

Encl: Maps (by Post)

Sd/-.

(Mahip Gupta)

Principal Chief Conservator of Forests (Wildlife)  
 State of Maharashtra

Copy to:

1. Additional Principal Chief Conservator of Forests and Nodal Officer, Maharashtra State, Nagpur for information and needful action
2. Additional Principal Chief Conservator of Forests (Wildlife), East Wing, Nagpur for needful action
3. Chief Conservator of Forests (Territorial), Chandrapur for information and needful action



4  
269

**Principal Chief Conservator of Forest (Head of Forest Force) Maharashtra State**  
"Van Bhavan", Ramgiri Road, Near Police Gym Khana, Civil Lines, Nagpur - 440 001.  
Third Floor, D-Wing, Phone No. 0712-2560953, Fax No. - 0712-2553018,  
E-mail ID- pccfwlmgp@mahaforest.gov.in **I.S.O. 9001 : 2015 Certified**

Desk-23(2)/WL/Survey/C.No.127/3640/2019-20, Date 30/12/2019

To,

The,  
Director (Technical) P&P  
Western Coalfields Limited  
Civil lines, Nagpur

Sub :- Conservation Plan of schedule-I Species in TATR area wrt. Bhatadi Opencast Project of WCL-reg.

Ref :- Your office Letter No. WCL/HQ/ENV/16-K/86 dt. 07/12/2019

Please refer to your letter cited above wherein you have mentioned that Expert Appraisal Committee has observed that Bhatadi O.C. expansion project falls within buffer zone of TATR which has presence of schedule, I species & hence a wildlife Conservation plan must be submitted for grant of Environmental clearance for the project.

As per the directions of MoEF & CC to ensure compliance of recommendation of department related Parliamentary Standing Committee on Science & Technology Environment & Forests, a detailed comprehensive study for Environmental impact assessment of coalmines of WCL & Chandrapur Super Thermal Power Station on the wildlife of TATR & preparation of a conservation plan through WII & CSIR incorporating remedial measures in respect of adverse impact of the same NEERI is already underway.

Therefore, this office is of the opinion that a separate wildlife conservation plan only with respect to Bhatadi O.C. Mines is not required.

*m/n/m*

Principal Chief Conservator of Forest (Wildlife)  
Maharashtra State.

Copy to :- Secretary, Government of India, Ministry of Environment Forest and Climate Change, B-1 Wing, 7th Floor, Pt.Deendayal Antyodaya Bhawan, CGO Complex, Lodhi Road, New Delhi-110 003 for information & necessary action.

→



FC-11/119/2020-FC  
Government of India  
Ministry of Environment, Forest and Climate Change  
(Forest Conservation Division)

Indira Prayavaran Bhawan,  
Aliganj, Jorbagh Road,  
New Delhi-110003

Dated: 17<sup>th</sup> May, 2022


**OFFICE MEMORANDUM**

**Subject: Clarification on Requirement of Various Environmental and Forest Clearances for Project/Activity in Eco-Sensitive Zone and Other Such Areas outside Protected Area – regarding.**

Ministry has been receiving communications from States/Union Territories, Project Proponents, associated organizations and other stakeholders seeking clarifications regarding requirement of various statutory clearances viz. Environmental Clearance (EC), Forest Clearance (FC) and consideration by the National Board for Wild Life/Standing Committee of the National Board for Wild Life (NBWL/SCNBWL) for Project/Activity falling in Eco Sensitive Zones (ESZ)/ Eco Sensitive Area (ESA) and other such ecologically significant areas around Protected Areas (PAs) as defined in Wild Life (Protection) Act, 1972.

2. In this reference, it is imperative to take note of some of the important related court judgements, which are as enumerated below:


- i. The Hon'ble Supreme Court Order dated 4.12.2006 in Writ Petition No. 460 of 2004 in the matter of Goa Foundation Vs. Union of India, *inter-alia* directed that "(MoEF) would also refer to the Standing Committee of the National Board for Wild Life, under Section 5(b) & 5(c) (ii) of the Wild Life (Protection) Act, 1972, the cases where Environmental Clearances have already been granted where activities are within 10km zone of the boundaries of the Sanctuaries and National Parks".
- ii. Many of developmental activities are prohibited /regulated in ESZs *inter-alia* including mining operations to be carried out in accordance with the Order of the Hon'ble Supreme court dated 4.08.2006 in the T.N. Godavarman Thirumulpad vs UOI matter in WP(C) No. 202 of 1995 and Order dated 21.04.2014 in the matter of Goa Foundation Vs. UOI in WP(C) No. 435 of 2012.
3. Taking cognizance of conservation need of ecologically rich area outside notified PAs and aforesaid Court Orders, Ministry has issued clarifications in reference to the subject matter in the past vide OM No. 22-43/2018-IA.III dated 08.08.2019 followed by OM No. 6-60/2020WL Part (I) dated 16.07.2020.
4. The matter has been further examined in detail in the Ministry with reference to various recent communications received seeking further clarifications w.r.t. applicability of EC, FC and WC in ESZ/ESA and other ecologically significant areas outside PAs.
5. Accordingly, in supersession of Ministry's previous OM No. 22-43/2018-IA.III dated 08.08.2019 and OM No. 6-60/2020WL Part (I) dated 16.07.2020, the following procedure is

  
17/05/22



prescribed w.r.t. applicability of EC, FC and WC in ESZ/ESA and other ecologically significant areas outside PA:

Clearance Category	Project/Activity in Notified ESZ Around PA or in notified ESA	Project/Activity outside PA wherein ESZ is not notified or ESZ Notification is at draft stage	Project/Activity outside PA in area which is part of Tiger Reserve or linking one PA or Tiger Reserve to another PA or Tiger Reserve
Environmental Clearance (EC)	Project/Activity shall be regulated and governed by the concerned ESZ/ESA Notification. Accordingly, activities prohibited under the ESZ/ESA Notification cannot be undertaken. Whereas, for regulated and other activities in ESZ/ESA Notification covered under the Schedule of EIA Notification, 2006; prior EC as per the prescribed procedure is mandatory.	For Project/Activity covered under the Schedule of EIA Notification, 2006; prior EC as per the prescribed procedure is mandatory anywhere outside the PA.	For Project/Activity covered under the Schedule of EIA Notification, 2006; prior EC as per the prescribed procedure is mandatory anywhere outside the PA.
Forest Clearance (FC)	Projects shall be regulated and governed by the concerned ESZ/ESA Notification. Accordingly, activities prohibited under the ESZ Notification cannot be undertaken. Whereas, for regulated and other activities; Forest Clearance will be required only if forest land is involved and proposed activity is for non-forestry use, as per provisions of Forest (Conservation) Act, 1980 and Rules and guidelines made there under.	Forest Clearance will be required anywhere outside the PA, only if forest land is involved and proposed activity is for non-forestry use, as per provisions of Forest (Conservation) Act, 1980 and Rules and guidelines made there under, irrespective of the notified limits/default limits of ESZ/ESA.	Forest Clearance will be required anywhere outside the PA, only if forest land is involved and proposed activity is for non-forestry use, as per provisions of Forest (Conservation) Act, 1980 and Rules and guidelines made there under, irrespective of the notified limits/default limits of ESZ/ESA.
Consideration by the National Board of Wildlife/ Standing Life/ Standing	Projects/activities proposed to be located within notified ESZ/ESA shall be regulated and	Project/Activity covered under the Schedule of EIA Notification, 2006 and located within 10 km	Approval of NBWL/SCNBWL is mandatory if the project/activity is

  
17/05/22



Committee of the National Board for Wild Life (NBWL/SCNBWL)	governed by the concerned ESZ Notification. Accordingly, activities prohibited under the ESZ Notification shall not be undertaken. Whereas, regulated and other activities proposed within notified ESZ around National Park or Sanctuary shall require consideration by the NBWL/SCNBWL, if such activity is covered under the Schedule of EIA Notification, 2006.	of National Park or Sanctuary shall require consideration by the NBWL/SCNBWL.	proposed to be located in an area which forms part of a Tiger Reserve or area linking one PA or Tiger Reserve with another PA or Tiger Reserve as per section 38O(1)(g) of the Wild Life (Protection) Act, 1972.
---	---	---	--

6. In all such cases, the project proponent may submit the application simultaneously for grant of Terms of Reference under EIA Notification as well as for FC and consideration by the NBWL/SCNBWL.

7. In addition, mining operations shall be carried out in accordance with the Order of the Hon'ble Supreme court dated 4.08.2006 in the T.N. Godavarman Thirumulpad vs UOI matter in WP(C) No. 202 of 1995 and Order dated 21.04.2014 in the matter of Goa Foundation Vs. UOI in WP(C) No. 435 of 2012.

This issues with the approval of Competent Authority.

(Suneet Bhardwaj)

Assistant Inspector General of Forest (FC)

To:

1. The Chief Secretary, All States/UTs
2. Chairman, CPCB
3. The Addl Chief Secretary/Principal Secretary/Secretary, Environment & Forest Department, All States/UTs.

Copy to:

- i. Principal Chief Conservator of Forests, All State Governments/ UT Administrations
- ii. Chief Wild Life Wardens, All State Governments/ UT Administrations
- iii. All Integrated Regional Offices, Ministry of Environment, Forest and Climate Change (MoEF&CC), Government of India
- iv. All ADGFs/Addl. Secretaries/IGFs/ JSs/ Advisors in MoEF&CC, GoI, New Delhi.
- v. Member Secretary, National Tiger Conservation Authority, New Delhi
- vi. Sr. Director (Technical), NIC, MoEF&CC with a request to place a copy of the letter on website of this Ministry.
- vii. PPS to Secretary (EF&C C)/DGF&SS, MoEF&CC, New Delhi.





उपसंचालक (बफर), ताडोबा अंधारी व्याघ्र प्रकल्प, चंद्रपूर यांचे कार्यालय  
Office of THE DEPUTY DIRECTOR (BUFFER), T.A.T.R., CHANDRAPUR

रामबाग वन वसाहत, गुल रोड, चंद्रपूर दूरध्वनी क्र. ०७१७२-२५२२१८ फॅक्स क्र. ०७१७२-२७६४२०

Email ID :- dycfcha@gmail.com

Sub:-Information sought regarding Environment

Clearance of Bhatadi Opencast Mine of Western

Coalfields Limited - Reg

No:- Desk-5/Survey/Land/19-20/ 146-2

Chandrapur, Dated. 17/1/2020

To,

The Area General Manager,  
Chandrapur Area, WCL  
Chandrapur

Ref. :- Your letter No.WCL/CHA/AGM/PLG/REV/210, Date 30.12.2019

\*\*\*

With reference to above letter, the distance from the boundary line of Bhatadi Open Cast Mines to Eco-Sensitive Zone, Core boundary of TATR and Buffer boundary of TATR is sought.

You also have to supply the KML file of the Bhatadi Open Cast Coal Mine Project. According to that, a map has been created and as per map the distance is coming up as follows.

Sr. No.	Particular	Distance in K.M.
1	Bhatadi OC Project upto Eco-Sensitive Zone	1.00
2	Bhatadi OC Project upto TATR Core Zone	11.335
3	Bhatadi OC Project upto TATR Buffer Zone	1.140

Encl- As above (Map)

Deputy Director (Buffer),  
Tadoba Andhari Tiger Reserve,  
Chandrapur



**CERTIFICATE****Identified Forest as per the dictionary Meaning of Forest & No Private  
Forest Acquisition**

This is to certify that the following non forest land covered under the proposal of Diversion of 0.20 ha. Zudpi Jungle forest land for Bhatadi Expansion Open Cast Mine, Distt. Chandrapur.

Sr. No.	Name of Village	Survey No.
1	2	3
1	Pailibhatadi	209/2
2	Pailibhatadi	208/2
3	Pailibhatadi	199/2
4	Pailibhatadi	205/2
5	Pailibhatadi	198/2
6	Pailibhatadi	182
7	Pailibhatadi	166
8	Pailibhatadi	167/1
9	Pailibhatadi	167/2
10	Pailibhatadi	167/3
11	Pailibhatadi	168
12	Pailibhatadi	170
13	Pailibhatadi	175/1
14	Pailibhatadi	175/2
15	Pailibhatadi	122
16	Pailibhatadi	126/1
17	Pailibhatadi	126/2
18	Pailibhatadi	126/3
19	Pailibhatadi	127
20	Pailibhatadi	128
21	Pailibhatadi	129/1
22	Pailibhatadi	129/2
23	Pailibhatadi	173
24	Pailibhatadi	172
25	Pailibhatadi	171
26	Pailibhatadi	174
27	Pailibhatadi	169
28	Pailibhatadi	130
29	Pailibhatadi	131
30	Pailibhatadi	132
31	Pailibhatadi	133
32	Pailibhatadi	134
33	Pailibhatadi	157
34	Pailibhatadi	158
35	Pailibhatadi	163
36	Pailibhatadi	164
37	Pailibhatadi	165
38	Pailibhatadi	161

Sr. No.	Name of Village	Survey No.
1	2	3
39	Pailibhatadi	160
40	Pailibhatadi	159
41	Pailibhatadi	156
42	Pailibhatadi	135
43	Pailibhatadi	136
44	Pailibhatadi	137
45	Pailibhatadi	138
46	Pailibhatadi	150
47	Pailibhatadi	151
48	Pailibhatadi	152
49	Pailibhatadi	155
50	Pailibhatadi	154
51	Pailibhatadi	153
52	Pailibhatadi	149
53	Pailibhatadi	148
54	Pailibhatadi	147
55	Pailibhatadi	146/1
56	Pailibhatadi	146/2
57	Pailibhatadi	145
58	Pailibhatadi	144
59	Pailibhatadi	143
60	Pailibhatadi	139
61	Pailibhatadi	140
62	Pailibhatadi	141
63	Pailibhatadi	142
64	Pailibhatadi	82/1A
65	Pailibhatadi	82/2A
66	Pailibhatadi	90
67	Pailibhatadi	91
68	Pailibhatadi	92
69	Pailibhatadi	94
70	Pailibhatadi	95/1
71	Pailibhatadi	95/2
72	Pailibhatadi	96
73	Pailibhatadi	120
74	Pailibhatadi	121/1
75	Pailibhatadi	121/2
76	Pailibhatadi	119/4

Sr. No.	Name of Village	Survey No.
1	2	3
77	Pailibhatadi	97
78	Pailibhatadi	93/1
79	Pailibhatadi	93/2
80	Pailibhatadi	89
81	Pailibhatadi	88
82	Pailibhatadi	231/2
83	Pailibhatadi	228 (P)
84	Pailibhatadi	227
85	Pailibhatadi	226 (P)
86	Pailibhatadi	Road
87	Pailibhatadi	57/1
88	Pailibhatadi	57/2
89	Pailibhatadi	57/3
90	Pailibhatadi	58/1A
91	Pailibhatadi	58/1B
92	Pailibhatadi	58/2
93	Pailibhatadi	82/1
94	Pailibhatadi	82/2
95	Pailibhatadi	82/3
96	Pailibhatadi	83/1A
97	Pailibhatadi	83/1B
98	Pailibhatadi	83/2
99	Pailibhatadi	83/3B
100	Pailibhatadi	83/3A
101	Pailibhatadi	84
102	Pailibhatadi	85/1
103	Pailibhatadi	85/2
104	Pailibhatadi	86
105	Pailibhatadi	87
106	Pailibhatadi	183
107	Pailibhatadi	184
108	Pailibhatadi	185
109	Pailibhatadi	186
110	Pailibhatadi	187
111	Pailibhatadi	188/1
112	Pailibhatadi	188/2
113	Pailibhatadi	188/3
114	Pailibhatadi	189



Sr. No.	Name of Village	Survey No.
1	2	3
115	Pailibhatadi	190
116	Pailibhatadi	191
117	Pailibhatadi	192
118	Pailibhatadi	193
119	Pailibhatadi	194
120	Pailibhatadi	195/1
121	Pailibhatadi	195/2
122	Pailibhatadi	195/3
123	Pailibhatadi	196
124	Pailibhatadi	197
125	Pailibhatadi	198/1
126	Pailibhatadi	Road
127	Pailibhatadi	Nalla
128	Pailibhatadi	44/1
129	Pailibhatadi	44/2
130	Pailibhatadi	45
131	Pailibhatadi	46
132	Pailibhatadi	47/1
133	Pailibhatadi	47/2
134	Pailibhatadi	47/3
135	Pailibhatadi	47/4
136	Pailibhatadi	48
137	Pailibhatadi	49
138	Pailibhatadi	50
139	Pailibhatadi	51
140	Pailibhatadi	52
141	Pailibhatadi	53
142	Pailibhatadi	54
143	Pailibhatadi	55
144	Pailibhatadi	56/1
145	Pailibhatadi	56/2
146	Pailibhatadi	56/3
147	Pailibhatadi	56/4
148	Pailibhatadi	56/5
149	Pailibhatadi	56/6
150	Pailibhatadi	59/1
151	Pailibhatadi	59/2
152	Pailibhatadi	60
153	Pailibhatadi	61
154	Pailibhatadi	62
155	Pailibhatadi	63
156	Pailibhatadi	64
157	Pailibhatadi	65
158	Pailibhatadi	66
159	Pailibhatadi	67
160	Pailibhatadi	68
161	Pailibhatadi	69/1A
162	Pailibhatadi	69/1B
163	Pailibhatadi	69/2A
164	Pailibhatadi	69/2B
165	Pailibhatadi	69/3
166	Pailibhatadi	70/1
167	Pailibhatadi	70/2
168	Pailibhatadi	70/3

Sr. No.	Name of Village	Survey No.
1	2	3
169	Pailibhatadi	70/4
170	Pailibhatadi	70/5
171	Pailibhatadi	71/1
172	Pailibhatadi	71/2
173	Pailibhatadi	71/3
174	Pailibhatadi	71/3B
175	Pailibhatadi	71/3C
176	Pailibhatadi	71/3D
177	Pailibhatadi	72/1B
178	Pailibhatadi	72/1A
179	Pailibhatadi	72/2
180	Pailibhatadi	72/3
181	Pailibhatadi	73
182	Pailibhatadi	74
183	Pailibhatadi	75
184	Pailibhatadi	76
185	Pailibhatadi	77
186	Pailibhatadi	78
187	Pailibhatadi	79
188	Pailibhatadi	80
189	Pailibhatadi	81/1
190	Pailibhatadi	81/1A
191	Pailibhatadi	81/2
192	Pailibhatadi	81/3
193	Pailibhatadi	98
194	Pailibhatadi	99/1
195	Pailibhatadi	99/2
196	Pailibhatadi	99/3
197	Pailibhatadi	99/4
198	Pailibhatadi	99/5
199	Pailibhatadi	100
200	Pailibhatadi	101/1
201	Pailibhatadi	101/2
202	Pailibhatadi	102/1
203	Pailibhatadi	102/2
204	Pailibhatadi	102/3
205	Pailibhatadi	113/1
206	Pailibhatadi	113/2
207	Pailibhatadi	114
208	Pailibhatadi	115
209	Pailibhatadi	116
210	Pailibhatadi	117/1
211	Pailibhatadi	117/2
212	Pailibhatadi	118
213	Pailibhatadi	119/1A
214	Pailibhatadi	119/1B
215	Pailibhatadi	119/2
216	Pailibhatadi	119/3
217	Pailibhatadi	119/5
218	Pailibhatadi	119/6
219	Pailibhatadi	119/7
220	Pailibhatadi	123
221	Pailibhatadi	124/1
222	Pailibhatadi	124/2

Sr. No.	Name of Village	Survey No.
1	2	3
223	Pailibhatadi	125/1
224	Pailibhatadi	125/2
225	Pailibhatadi	125/3
226	Pailibhatadi	176
227	Pailibhatadi	177
228	Pailibhatadi	178
229	Pailibhatadi	179
230	Pailibhatadi	180
231	Pailibhatadi	181
232	Pailibhatadi	199/1
233	Pailibhatadi	200/1
234	Pailibhatadi	200/2
235	Pailibhatadi	201
236	Pailibhatadi	202
237	Pailibhatadi	203
238	Pailibhatadi	204
239	Pailibhatadi	205/1
240	Pailibhatadi	206/1
241	Pailibhatadi	206/2
242	Pailibhatadi	206/3
243	Pailibhatadi	206/4
244	Pailibhatadi	206/5
245	Pailibhatadi	206/6
246	Pailibhatadi	206/7
247	Pailibhatadi	206/8
248	Pailibhatadi	206/9
249	Pailibhatadi	206/10
250	Pailibhatadi	206/11
251	Pailibhatadi	206/12
252	Pailibhatadi	206/13
253	Pailibhatadi	206/14
254	Pailibhatadi	206/15
255	Pailibhatadi	206/16
256	Pailibhatadi	206/17
257	Pailibhatadi	207
258	Pailibhatadi	208/1
259	Pailibhatadi	209/1
260	Pailibhatadi	210
261	Pailibhatadi	211
262	Pailibhatadi	212/1
263	Pailibhatadi	212/2
264	Pailibhatadi	213
265	Pailibhatadi	214/1
266	Pailibhatadi	214/2
267	Pailibhatadi	214/3
268	Pailibhatadi	214/4
269	Pailibhatadi	215
270	Pailibhatadi	216/1A
271	Pailibhatadi	216/1B
272	Pailibhatadi	216/2
273	Pailibhatadi	216/3
274	Pailibhatadi	217/1
275	Pailibhatadi	217/2
276	Pailibhatadi	218/1



Sr. No.	Name of Village	Survey No.
1	2	3
277	Pailibhatadi	218/2
278	Pailibhatadi	219/1
279	Pailibhatadi	219/2
280	Pailibhatadi	220/1A
281	Pailibhatadi	220/1B
282	Pailibhatadi	220/2
283	Pailibhatadi	220/3A
284	Pailibhatadi	220/3B
285	Pailibhatadi	220/3C
286	Pailibhatadi	220/4A
287	Pailibhatadi	220/4B
288	Pailibhatadi	221/1A
289	Pailibhatadi	221/1B
290	Pailibhatadi	221/2
291	Pailibhatadi	222/1
292	Pailibhatadi	222/2
293	Pailibhatadi	223/1
294	Pailibhatadi	223/2
295	Pailibhatadi	224/1
296	Pailibhatadi	224/2
297	Pailibhatadi	224/3
298	Pailibhatadi	224/4
299	Pailibhatadi	224/5
300	Pailibhatadi	224/6
301	Pailibhatadi	224/7
302	Pailibhatadi	225/1
303	Pailibhatadi	225/2
304	Pailibhatadi	226/1
305	Pailibhatadi	226/2
306	Pailibhatadi	226/3
307	Pailibhatadi	226/4
308	Pailibhatadi	226/5
309	Pailibhatadi	226/6
310	Pailibhatadi	226/7
311	Pailibhatadi	226/8
312	Pailibhatadi	226/9
313	Pailibhatadi	226/10
314	Pailibhatadi	227/1
315	Pailibhatadi	228/1 P
316	Pailibhatadi	228/2 P
317	Pailibhatadi	228/3 P

Sr. No.	Name of Village	Survey No.
1	2	3
318	Pailibhatadi	228/4 P
319	Pailibhatadi	229
320	Pailibhatadi	230
321	Pailibhatadi	231/1
322	Pailibhatadi	232
323	Pailibhatadi	233
324	Pailibhatadi	234
325	Pailibhatadi	235/1
326	Pailibhatadi	235/2
327	Pailibhatadi	236
328	Pailibhatadi	237/1A
329	Pailibhatadi	237/1B
330	Pailibhatadi	237/2A
331	Pailibhatadi	237/2B
332	Pailibhatadi	238/1
333	Pailibhatadi	238/2
334	Pailibhatadi	238/3
335	Pailibhatadi	239/1
336	Pailibhatadi	239/2
337	Pailibhatadi	240/1
338	Pailibhatadi	240/2
339	Pailibhatadi	241/1
340	Pailibhatadi	241/2
341	Pailibhatadi	242/1
342	Pailibhatadi	242/2
343	Pailibhatadi	242/3
344	Pailibhatadi	242/4
345	Pailibhatadi	243
346	Pailibhatadi	244
347	Pailibhatadi	245
348	Pailibhatadi	246/1A
349	Pailibhatadi	246/2B
350	Pailibhatadi	247/1
351	Pailibhatadi	247/2
352	Pailibhatadi	248/1A
353	Pailibhatadi	248/2
354	Pailibhatadi	248/2B
355	Pailibhatadi	249
356	Pailibhatadi	250
357	Pailibhatadi	252

Sr. No.	Name of Village	Survey No.
1	2	3
358	Pailibhatadi	253
359	Pailibhatadi	254
360	Pailibhatadi	256/1
361	Pailibhatadi	256/2
362	Pailibhatadi	256/3A
363	Pailibhatadi	256/3B
364	Pailibhatadi	256/3C
365	Pailibhatadi	257/1
366	Pailibhatadi	257/2
367	Pailibhatadi	259
368	Pailibhatadi	260
369	Pailibhatadi	261
370	Pailibhatadi	262
371	Pailibhatadi	263
372	Pailibhatadi	264/1A
373	Pailibhatadi	264/1B
374	Pailibhatadi	264/1C
375	Pailibhatadi	264/2
376	Pailibhatadi	264/3
377	Pailibhatadi	264/4
378	Pailibhatadi	265/1
379	Pailibhatadi	265/2
380	Pailibhatadi	266/1A
381	Pailibhatadi	266/1B
382	Pailibhatadi	266/2A
383	Pailibhatadi	266/2B
384	Pailibhatadi	266/3A
385	Pailibhatadi	266/3B
386	Pailibhatadi	266/4A
387	Pailibhatadi	266/4B
388	Pailibhatadi	267/1
389	Pailibhatadi	267/2
390	Pailibhatadi	Abadi
391	Pailibhatadi	206
392	Pailibhatadi	255
393	Pailibhatadi	258
394	Pailibhatadi	266/5
395	Pailibhatadi	Road P
396	Pailibhatadi	River P
397	Pailibhatadi	Nallah P

Sr. No.	Name of Village	Survey No.
1	2	3
1	Chak Tirwanja	125
2	Chak Tirwanja	126
3	Chak Tirwanja	127
4	Chak Tirwanja	128
5	Chak Tirwanja	129/1
6	Chak Tirwanja	129/2
7	Chak Tirwanja	130
8	Chak Tirwanja	131

Sr. No.	Name of Village	Survey No.
1	2	3
9	Chak Tirwanja	132
10	Chak Tirwanja	133
11	Chak Tirwanja	134
12	Chak Tirwanja	145/1
13	Chak Tirwanja	145/3
14	Chak Tirwanja	146/1
15	Chak Tirwanja	146/2
16	Chak Tirwanja	147

Sr. No.	Name of Village	Survey No.
1	2	3
17	Chak Tirwanja	148/1
18	Chak Tirwanja	148/2
19	Chak Tirwanja	148/3
20	Chak Tirwanja	148/4
21	Chak Tirwanja	149/1
22	Chak Tirwanja	149/2
23	Chak Tirwanja	179/1
24	Chak Tirwanja	179/2



Sr. No.	Name of Village	Survey No.
1	2	3
25	Chak Tirwanja	180/1
26	Chak Tirwanja	180/2
27	Chak Tirwanja	181
28	Chak Tirwanja	182/1
29	Chak Tirwanja	182/2
30	Chak Tirwanja	182/3
31	Chak Tirwanja	183
32	Chak Tirwanja	184/1
33	Chak Tirwanja	184/2
34	Chak Tirwanja	185
35	Chak Tirwanja	186/1
36	Chak Tirwanja	186/2
37	Chak Tirwanja	Road P
38	Chak Tirwanja	187
39	Chak Tirwanja	188/1
40	Chak Tirwanja	188/2
41	Chak Tirwanja	189/1
42	Chak Tirwanja	189/2
43	Chak Tirwanja	190/1A
44	Chak Tirwanja	190/1B
45	Chak Tirwanja	190/2
46	Chak Tirwanja	190/3
47	Chak Tirwanja	190/4
48	Chak Tirwanja	203
49	Chak Tirwanja	124/1
50	Chak Tirwanja	124/2
51	Chak Tirwanja	124/3
52	Chak Tirwanja	124/4A
53	Chak Tirwanja	124/4B
54	Chak Tirwanja	124/5

Sr. No.	Name of Village	Survey No.
1	2	3
55	Chak Tirwanja	135/1
56	Chak Tirwanja	135/2
57	Chak Tirwanja	136
58	Chak Tirwanja	137/1
59	Chak Tirwanja	137/2
60	Chak Tirwanja	138/1
61	Chak Tirwanja	138/2
62	Chak Tirwanja	138/3
63	Chak Tirwanja	139
64	Chak Tirwanja	140/1A
65	Chak Tirwanja	140/1
66	Chak Tirwanja	140/2
67	Chak Tirwanja	140/2A
68	Chak Tirwanja	142/1A
69	Chak Tirwanja	142/1B
70	Chak Tirwanja	142/1C
71	Chak Tirwanja	142/2A
72	Chak Tirwanja	142/2B
73	Chak Tirwanja	142/2C
74	Chak Tirwanja	176/1
75	Chak Tirwanja	176/2
76	Chak Tirwanja	177
77	Chak Tirwanja	178/1
78	Chak Tirwanja	178/2A
79	Chak Tirwanja	178/2B
80	Chak Tirwanja	178/3
81	Chak Tirwanja	191
82	Chak Tirwanja	192
83	Chak Tirwanja	193
84	Chak Tirwanja	194

Sr. No.	Name of Village	Survey No.
1	2	3
85	Chak Tirwanja	195/1
86	Chak Tirwanja	195/2
87	Chak Tirwanja	195/3
88	Chak Tirwanja	195/4
89	Chak Tirwanja	195/5
90	Chak Tirwanja	195/6
91	Chak Tirwanja	195/7
92	Chak Tirwanja	196
93	Chak Tirwanja	197
94	Chak Tirwanja	198
95	Chak Tirwanja	199/1
96	Chak Tirwanja	199/2
97	Chak Tirwanja	200/1
98	Chak Tirwanja	200/2
99	Chak Tirwanja	200/3
100	Chak Tirwanja	201/1A
101	Chak Tirwanja	201/1B/1C
102	Chak Tirwanja	201/1B/1Kh
103	Chak Tirwanja	201/1B/1G
104	Chak Tirwanja	201/2A
105	Chak Tirwanja	201/2B
106	Chak Tirwanja	202
107	Chak Tirwanja	204/1A
108	Chak Tirwanja	204/1B
109	Chak Tirwanja	204/2
110	Chak Tirwanja	204/3
111	Chak Tirwanja	205/1
112	Chak Tirwanja	205/2
113	Chak Tirwanja	208
114	Chak Tirwanja	201/1B/2

Sr. No.	Name of Village	Survey No.
1	2	3
1	Tirwanja Mokasa	49/2
2	Tirwanja Mokasa	49/3
3	Tirwanja Mokasa	99/1
4	Tirwanja Mokasa	50/1
5	Tirwanja Mokasa	50/2
6	Tirwanja Mokasa	51/1
7	Tirwanja Mokasa	51/2
8	Tirwanja Mokasa	53/1
9	Tirwanja Mokasa	53/2
10	Tirwanja Mokasa	70
11	Tirwanja Mokasa	73
12	Tirwanja Mokasa	74/1
13	Tirwanja Mokasa	74/2
14	Tirwanja Mokasa	75
15	Tirwanja Mokasa	76
16	Tirwanja Mokasa	77
17	Tirwanja Mokasa	73/1
18	Tirwanja Mokasa	73/2
19	Tirwanja Mokasa	79/1

Sr. No.	Name of Village	Survey No.
1	2	3
20	Tirwanja Mokasa	79/2
21	Tirwanja Mokasa	80/1
22	Tirwanja Mokasa	80/2
23	Tirwanja Mokasa	81/1
24	Tirwanja Mokasa	81/2
25	Tirwanja Mokasa	81/3
26	Tirwanja Mokasa	82/1
27	Tirwanja Mokasa	82/2
28	Tirwanja Mokasa	82/3
29	Tirwanja Mokasa	83/1
30	Tirwanja Mokasa	83/2
31	Tirwanja Mokasa	83/3
32	Tirwanja Mokasa	83/4
33	Tirwanja Mokasa	84/1
34	Tirwanja Mokasa	84/2
35	Tirwanja Mokasa	84/3
36	Tirwanja Mokasa	85/1
37	Tirwanja Mokasa	85/2
38	Tirwanja Mokasa	86/1

Sr. No.	Name of Village	Survey No.
1	2	3
39	Tirwanja Mokasa	86/2
40	Tirwanja Mokasa	86/3
41	Tirwanja Mokasa	86/4
42	Tirwanja Mokasa	87
43	Tirwanja Mokasa	88
44	Tirwanja Mokasa	89
45	Tirwanja Mokasa	90/1
46	Tirwanja Mokasa	90/2
47	Tirwanja Mokasa	90/3
48	Tirwanja Mokasa	90/4
49	Tirwanja Mokasa	91/1
50	Tirwanja Mokasa	91/2
51	Tirwanja Mokasa	92
52	Tirwanja Mokasa	93
53	Tirwanja Mokasa	94
54	Tirwanja Mokasa	95/1
55	Tirwanja Mokasa	95/2
56	Tirwanja Mokasa	96
57	Tirwanja Mokasa	97



Sr. No.	Name of Village	Survey No.
1	2	3
58	Tirwanja Mokasa	98
59	Tirwanja Mokasa	99/5
60	Tirwanja Mokasa	99/2

Sr. No.	Name of Village	Survey No.
1	2	3
61	Tirwanja Mokasa	99/3
62	Tirwanja Mokasa	99/4
63	Tirwanja Mokasa	103

Sr. No.	Name of Village	Survey No.
1	2	3
64	Tirwanja Mokasa	71
65	Tirwanja Mokasa	72
66	Tirwanja Mokasa	Road

Sr. No.	Name of Village	Survey No.
1	2	3
1	Kitadi	18
2	Kitadi	19
3	Kitadi	20/1A
4	Kitadi	20/1B
5	Kitadi	20/1C
6	Kitadi	20/2
7	Kitadi	20/3
8	Kitadi	21/1
9	Kitadi	21/2
10	Kitadi	21/3
11	Kitadi	21/4
12	Kitadi	22/1
13	Kitadi	22/2

Sr. No.	Name of Village	Survey No.
1	2	3
14	Kitadi	22/3
15	Kitadi	23/1
16	Kitadi	23/2
17	Kitadi	24/1
18	Kitadi	24/2
19	Kitadi	25/1
20	Kitadi	25/2
21	Kitadi	26
22	Kitadi	27/1A
23	Kitadi	27/1B
24	Kitadi	27/2
25	Kitadi	28/1
26	Kitadi	28/2

Sr. No.	Name of Village	Survey No.
1	2	3
27	Kitadi	28/3
28	Kitadi	29/1
29	Kitadi	29/2
30	Kitadi	29/3
31	Kitadi	29/4
32	Kitadi	34/1
33	Kitadi	34/2
34	Kitadi	34/3
35	Kitadi	34/4
36	Kitadi	34/5
37	Kitadi	Road part
38	Kitadi	Nallah part
39	Kitadi	River part

Sr. No.	Name of Village	Survey No.
1	2	3
1	Chandsurla	72/1
2	Chandsurla	72/2
3	Chandsurla	72/3
4	Chandsurla	73
5	Chandsurla	74
6	Chandsurla	75/1
7	Chandsurla	75/2
8	Chandsurla	76
9	Chandsurla	77/1
10	Chandsurla	77/2
11	Chandsurla	78
12	Chandsurla	Nallah
13	Chandsurla	63/1A/1
14	Chandsurla	63/1A/2
15	Chandsurla	63/1B
16	Chandsurla	63/2
17	Chandsurla	64/1
18	Chandsurla	64/2
19	Chandsurla	65/1A
20	Chandsurla	65/1B
21	Chandsurla	65/2
22	Chandsurla	71/1A
23	Chandsurla	71/1B
24	Chandsurla	71/2
25	Chandsurla	71/3
26	Chandsurla	71/4

Sr. No.	Name of Village	Survey No.
1	2	3
27	Chandsurla	71/5
28	Chandsurla	71/6
29	Chandsurla	71/7
30	Chandsurla	79
31	Chandsurla	80
32	Chandsurla	81
33	Chandsurla	82/1A
34	Chandsurla	82/1B
35	Chandsurla	82/2
36	Chandsurla	83
37	Chandsurla	84/1
38	Chandsurla	84/2
39	Chandsurla	85
40	Chandsurla	86/1A/1
41	Chandsurla	86/1A/2
42	Chandsurla	86/1B
43	Chandsurla	86/1C
44	Chandsurla	86/2A
45	Chandsurla	86/2B
46	Chandsurla	87/1
47	Chandsurla	87/2
48	Chandsurla	87/3
49	Chandsurla	88/1
50	Chandsurla	88/2
51	Chandsurla	88/3
52	Chandsurla	89/1

Sr. No.	Name of Village	Survey No.
1	2	3
53	Chandsurla	89/2
54	Chandsurla	90
55	Chandsurla	91
56	Chandsurla	92/1A
57	Chandsurla	92/1B
58	Chandsurla	93/1
59	Chandsurla	94/1
60	Chandsurla	97
61	Chandsurla	98/1
62	Chandsurla	98/2
63	Chandsurla	98/3
64	Chandsurla	99/1
65	Chandsurla	99/2
66	Chandsurla	100
67	Chandsurla	101/1
68	Chandsurla	101/2
69	Chandsurla	102
70	Chandsurla	103
71	Chandsurla	104
72	Chandsurla	105/1
73	Chandsurla	105/2
74	Chandsurla	Nallah P
75	Chandsurla	92/2
76	Chandsurla	93/2
77	Chandsurla	94/2



Therefore are not under the provisions of Maharashtra Private Forest (Acquisition) Act 1975 by virtue of application of Section 35 of Indian Forest Act 1927 and are not recognized as deemed Reserve Forest as well as not included in the area identified as "Forest" as per the dictionary meaning of Forest as intimated to the expert committee appointed under interim judgment of the Hon'ble Supreme Court Dated 12.12.1996.

Date :- 27/05/2019

Place :- Chandrapur



(A. L. Sonkusare)  
Divisional Forest Officer,  
Chandrapur Forest Division,  
Chandrapur

Divisional Forest Officer  
Chandrapur Division, Chandrapur



सं. 2525 2011/0007/2003-05



SO. No. 2525

dt. 13/09/2011

REGD. NO. D. L. (N) 04/0007/2003-05

# भारत का राजपत्र

## The Gazette of India

U/S 11(1) Ponganga

at project

Ward - Area

SO No 2525

on pages 6625 to 6626

प्राधिकार से प्रकाशित  
PUBLISHED BY AUTHORITY

साप्ताहिक  
WEEKLY

U/S 11(1) Gokul or Block

Upper Area

SO. No. 2526

on pages 6626 to 6627

सं. 38]

नई दिल्ली, सितम्बर 11—सितम्बर 17, 2011, शनिवार/भाद्र 20—भाद्र 26, 1933

No. 38] NEW DELHI, SATURDAY, SEPTEMBER 11—SEPTEMBER 17, 2011/BHADRA 20—BHADRA 26, 1933

इस भाग में भिन्न पृष्ठ संख्या दी जाती है जिससे कि यह पृष्ठ संकलन के रूप में रखा जा सके  
Separate Paging is given to this Part in order that it may be filed as a separate compilation

भाग II—खण्ड 3—उप-खण्ड (ii)  
PART II—Section 3—Sub-section (ii)

भारत सरकार के मंत्रालयों (रक्षा मंत्रालय को छोड़कर) द्वारा जारी किए गए सांविधिक आदेश और अधिसूचनाएं  
Statutory Orders and Notifications Issued by the Ministries of the Government of India  
(Other than the Ministry of Defence)

वित्त मंत्रालय

( वित्तीय सेवाएं विभाग )

( सूचनाएं )

नई दिल्ली, 5 सितम्बर, 2011

का. अ. 2480.—भारत के राजपत्र, भाग II, खण्ड 3, उप-खण्ड (ii) में प्रकाशित भारत सरकार, वित्त मंत्रालय, वित्तीय सेवाएं विभाग की अधिसूचना सं. 7/3/2008-बीओ-1, दिनांक 11 अगस्त, 2011 का अधिकरण करते हुए और भारतीय रिजर्व बैंक अधिनियम, 1934 की धारा 8 की उप-धारा (4) के साथ पठित उप धारा (1) के खंड (क) द्वारा प्रदत्त शक्तियों का प्रयोग करते हुए, केन्द्रीय सरकार, एतद्वारा, डॉ. डी. सुन्दराम को 5 सितम्बर, 2011 से आरम्भ होकर 4 सितम्बर, 2013 को समाप्त होने वाली दो वर्षों की अवधि के लिए भारतीय रिजर्व बैंक के गवर्नर के रूप में पुनर्नियुक्त करती है।

[फा. सं. 7/3/2008-बीओ-1]

उमेश कुमार, संयुक्त सचिव

6600011

(6601)



44, 45, 46, 47/1, 47/2, 47/3, 47/4, 48, 49, 50, 51, 52, 53, 54, 55, 56/1, 56/2, 59/1, 59/2, 60, 61, 62, 63, 64, 65, 67, 68, 69/1, 69/2क, 69/2ख, 69/3, 70/1, 70/2, 70/3, 70/4, 70/5, 71/1भाग, 71/2, 71/3, 71/4, 72/1क, 72/2, 72/2ख, 73, 74, 75, 76, 77, 78, 79, 80, 81/1, 81/1क, 81/2, 81/3, 98, 99/1, 99/2, 99/3, 99/4, 99/5, 100, 101/1, 101/2, 102/1, 102/2, 102/3, 113, 114, 115, 116, 117, 118, 119/1, 119/2, 119/3, 123, 124/1, 124/2, 125/1, 125/2, 125/3, 176, 177, 178, 179, 181, 199/1, 200, 201, 202, 203, 204, 205/1, 206 (सरकारी), 206/1, 206/2, 206/3, 206/4, 206/5, 206/6, 206/7, 206/8, 206/9, 206/10, 206/11, 206/12, 206/13, 206/14, 206/15, 206/16, 206/17, 207, 208/1, 209/1, 210, 211, 212, 213, 214/1, 214/2



214/3ख, 215/2, 216/1क, 216/1ख, 216/2, 216/3, 217/1, 217/2, 218, 219/1, 219/2, 220/1, 220/2, 220/3, 220/4क, 220/4ख, 221/1, 222/2, 223/1, 223/2, 224/1, 224/2, 224/3, 224/4, 224/5, 224/6, 224/7, 225, 226/1, 226/1क, 226/1ख, 226/1ग, 226/2क, 226/2ख, 226/2ग, 226/2, 227/1, 228/1, 228/2, 228/3, 229, 230, 231/1, 232, 233, 234, 235/1, 235/2, 236, 237/1, 237/2, 238/1, 238/2, 238/3, 239/1, 239/2, 240/1, 240/2, 241, 242/1, 242/2, 242/3, 242/4, 243, 244, 245, 246/1क, 246/2ख, 247/1, 247/2, 248/1क, 248/2, 248/2ख, 249, 250, 251 (वन), 252, 253, 254, 255 (सरकारी), 256/1, 256/2, 256/3, 256/4, 257/1, 257/2, 258 (सरकारी), 259, 260, 261, 262, 263, 264/1, 264/2, 264/3, 264/4, 265/1, 265/2, 266/1क, 266/1ख, 266/2, 266/3, 266/4, 266/4क, 266/5 (सरकारी), 267/1, 267/2, आबादी (भाग), सड़क (भाग), नदी (भाग), नाला (भाग)।

ग्राम किटाडी (राय) में अर्जित किए जाने वाले प्लॉट संख्यांक :

18, 19, 20/1, 20/1ख, 20/2, 20/3, 21/1, 21/2, 21/3, 22/1, 22/2, 22/3, 23, 24, 25, 26, 27/1, 27/2, 28, 29, 34/1, 34/2, 34/3, 34/4, 34/5, सड़क (भाग), नाला (भाग), नदी (भाग)।

ग्राम चांदलासुर्ला में अर्जित किए जाने वाले प्लॉट संख्यांक :

63/1, 63/2, 64, 65, 71/1, 71/2, 71/3, 71/4, 71/5, 71/6, 71/7, 79, 80, 81, 82, 83, 84/1, 84/2, 85, 86/1क, 86/1ख, 86/1ग, 86/2, 87/1, 87/2, 87/3, 88/1, 88/2, 88/3, 89, 90, 91, 92/1क, 92/1ख, 92/2 (सड़क), 93/1, 93/2 (सड़क), 94/1, 94/2 (सड़क), 97, 98/1, 98/2, 99, 100, 101/1, 101/2, 102, 103, 104, 105, नाला (भाग)।

ग्राम तिरवंगा चक में अर्जित किए जाने वाले प्लॉट संख्यांक :

124/1, 124/2, 124/3, 124/4, 124/5, 135/1, 135/2, 136, 137, 138/1, 138/2, 138/3, 139, 140/1, 140/2, 142/1, 142/2, 142/3, 176/1, 176/2, 177, 178/1, 178/2, 178/3, 191, 192, 193, 194, 195, 196, 197, 198, 199/1, 199/2, 200, 201/1क, 201/1ख, 201/2, 202, 204/1, 204/2, 204/3, 205/1, 205/2, 208।

सीमा वर्णन :

क - ख : रेखा बिन्दु 'क' से आरंभ होती है और ग्राम तिरवंगा चक के प्लॉट संख्यांक 142/1, 176/1 की बाह्य सीमा से गुजरती है और ग्राम तिरवंगा चक तथा ग्राम पायली भटाडी की सम्मिलित ग्राम सीमा को पार करती हुई ग्राम पायली भटाडी के प्लॉट संख्यांक 52, 51 की बाह्य सीमा के साथ गुजरती है और सड़क पार करती हुई प्लॉट संख्यांक 47/1, 46, 45, 44 की बाह्य सीमा के साथ गुजरती हुई बिन्दु 'ख' पर मिलती है।

ख - ग : रेखा ग्राम पायली भटाडी से प्लॉट संख्यांक 44, 70/1, 71/1, 72/1क, 102/1 की बाह्य सीमा से गुजरती हुई सड़क पार करती है और सड़क तथा प्लॉट संख्या 113 की बाह्य सीमा के साथ गुजरती हुई पुनः सड़क पार करती है और प्लॉट संख्यांक 267/1, 266/1क, 266/1ख, 266/2, 266/5 की बाह्य सीमा से लगाकर गुजरती हुई इराई नदी तथा ग्राम पायली भटाडी एवं ग्राम किटाडी की सम्मिलित ग्राम सीमा को पार करती है और ग्राम किटाडी के प्लॉट संख्यांक 34/1, 34/2, 34/3, 34/4, 34/5 की बाह्य सीमा से गुजरती हुई बिन्दु 'ग' पर मिलती है।

ग - घ : रेखा ग्राम किटाडी से प्लॉट संख्यांक 34/5, 29 (नाला), 18, 19, 20/1, 20/1ख, 20/3 की बाह्य सीमा से गुजरती हुई नाला पार कर इराई नदी की बाह्य सीमा के साथ गुजरती हुई बिन्दु 'घ' पर मिलती है।

घ - ङ : रेखा ग्राम किटाडी से गुजरती हुई इराई नदी तथा ग्राम किटाडी और ग्राम पायली भटाडी की सम्मिलित ग्राम सीमा को पार करती हुई ग्राम पायली भटाडी में इराई नदी तथा प्लॉट संख्यांक 225, 224/6, 224/7, 223/1, 223/2 की बाह्य सीमा से गुजरती हुई ग्राम पायली भटाडी एवं ग्राम चांदलासुर्ला की सम्मिलित ग्राम सीमा को पार करती हुई ग्राम चांदलासुर्ला से इराई नदी तथा प्लॉट संख्यांक 101/1, 101/2, 102, 103, 104, 105 की बाह्य सीमा के साथ गुजरती हुई बिन्दु 'ङ' पर मिलती है।

ङ - च : रेखा ग्राम चांदलासुर्ला से प्लॉट संख्यांक 105, 99, 98/2, 97, 94/1 की बाह्य सीमा के साथ सड़क पार करती हुई प्लॉट संख्यांक 93/1, 63/2, 63/1, 64, 65, 86/2, 86/1ख, 71/6, 71/7 की बाह्य सीमा से गुजरती हुई ग्राम चांदलासुर्ला तथा ग्राम तिरवंगा चक की सम्मिलित ग्राम सीमा को पार करती हुई ग्राम तिरवंगा चक के प्लॉट संख्यांक 205/2, 205/1, 208, 200 की बाह्य सीमा से गुजरती हुई बिन्दु 'च' पर मिलती है।

च - छ : रेखा ग्राम तिरवंगा चक से सड़क तथा प्लॉट संख्यांक 200, 199/2, 199/1, 198, 197, 196, 195, 124/1, 124/5 की बाह्य सीमा से गुजरती हुई बिन्दु 'छ' पर मिलती है।



- ख - ज : रेखा ग्राम तिरवंगा चक से प्लॉट संख्यांक 124/5, 124/4, 191, 192, 193, 202, 204/1 की बाह्य सीमा से गुजरती हुई ग्राम तिरवंगा चक तथा ग्राम चांदलासुर्ला की सम्मिलित ग्राम सीमा को पार करती हुई ग्राम चांदलासुर्ला से संख्यांक 71/1, 71/2 की बाह्य सीमा से गुजरती हुई माला पार कर प्लॉट संख्यांक 79, 80, 81, 83, 84/1, 88/1 की बाह्य सीमा के साथ गुजरती हुई बिन्दु 'ज' पर मिलती है।
- ज - झ : रेखा ग्राम पायली मटाडी से प्लॉट संख्यांक 202, 201, 200, 199/1, 205/1, 208/1, 209/1 की बाह्य सीमा से गुजरती हुई सड़क पार कर प्लॉट संख्यांक 231/1, 228/1, 228/2, 228/3, 227/1, 226/2क, 226/2ख, 226/2ग तथा इराई नदी की बाह्य सीमा के साथ गुजरती हुई बिन्दु 'झ' पर मिलती है।
- झ - ञ : रेखा ग्राम पायली मटाडी से प्लॉट संख्यांक 240/2, 239/2, 238/3, 237/2, 237/1, 236, 232 की बाह्य सीमा से गुजरती हुई सड़क पार करती है और प्लॉट संख्यांक 207, 206, 181 की बाह्य सीमा के साथ गुजरती हुई बिन्दु 'ञ' पर मिलती है।
- ञ - ट : रेखा ग्राम पायली मटाडी से प्लॉट संख्या 181 की बाह्य सीमा से गुजरती हुई सड़क पार करती है और प्लॉट संख्यांक 176, 177, 125/3, 125/2, 125/1, 123 तथा सड़क की बाह्य सीमा से गुजरती हुई प्लॉट संख्यांक 119/3 को पार करती हुई प्लॉट संख्यांक 98, 99/5, 99/4, 99/3, 99/2, 99/1 की बाह्य सीमा के साथ गुजरती हुई बिन्दु 'ट' पर मिलती है।
- ट - ठ : रेखा ग्राम पायली मटाडी से प्लॉट संख्यांक 75, 76, 77, 78, 79, 80, 81/1क, 81/3 तथा सड़क एवं प्लॉट संख्यांक 59/2, 59/1, 56/2 की बाह्य सीमा के साथ तथा ग्राम पायली मटाडी एवं ग्राम तिरवंगा चक की सम्मिलित ग्राम सीमा से गुजरती हुई ग्राम तिरवंगा चक की प्लॉट संख्यांक 178/1, 178/2, 178/3, 138/3, 138/1, 137, 136, 135/2 की बाह्य सीमा के साथ गुजरती है और बिन्दु 'ठ' पर मिलती है।
- ठ - ड : रेखा ग्राम तिरवंगा मोकसा और ग्राम तिरवंगा चक की सम्मिलित ग्राम सीमा से गुजरती हुई ग्राम तिरवंगा चक से प्लॉट संख्यांक 135/2, 135/1, 140/2, 140/1, 142/3, 142/2, 142/1 की बाह्य सीमा के साथ गुजरती हुई बिन्दु 'ड' पर मिलती है।

[फा. सं. 43015/27/2008-बीआरआई/क/सं. 1]

एस. सी. भाटिया, निदेशक

New Delhi, the 13th September, 2011

S.O. 2525.—Whereas by the notification of the Government of India in the Ministry of Coal number S.O. 2056 dated the 12th August, 2010, issued under sub-section (i) of Section 7 of the Coal Bearing Areas (Acquisition and Development) Act, 1957 (20 of 1957) (hereinafter referred to as the said Act) and published in the Gazette of India, Part II, Section 3, Sub-section (ii) dated the 21st August, 2010, the Central Government gave notice of its intention to acquire the lands and all rights in or over such lands in the locality specified in the Schedule annexed to that notification;

And, whereas, the competent authority in pursuance of Section 8 of the said Act, has made his report to the Central Government;

And, whereas, the Central Government after considering the report aforesaid and after consulting to the Government of Maharashtra, is satisfied that the lands measuring 467.21 hectares (approximately) or 1154.51 acres (approximately) and all rights in or over such lands as described in the Schedule appended hereto, should be acquired;

Now, therefore, in exercise of the powers conferred by sub-section (i) of Section 9 of the Coal Bearing Areas (Acquisition and Development) Act, 1957 (20 of 1957), the Central Government hereby declares that the land measuring 467.21 hectares (approximately) or 1154.51 acres (approximately) and all rights in or over such lands as described in the Schedule are hereby acquired.

The plan bearing number C-1(E)-III/IR/851-111, dated the 21st January, 2011 of the area covered by this notification may be inspected at the Office of the Collector, Chandrapur (Maharashtra) or at the Office of the Coal Controller, 1, Council House Street, Kolkata-700 001 or at the Office of the General Manager, Western Coalfields Limited (Revenue Department), Coal Estate, Civil Lines, Nagpur-440 001 (Maharashtra).



**SCHEDULE****Bhatadi Expansion Opencast Mine  
Chandrapur Area****District- Chandrapur (Maharashtra)**

(Plan bearing number C-1(E)-III/JR/851-111, dated the 21st January, 2011)

Sr. No.	Name of Village	Patwari Circle number	Tashil	District	Area in hectares	Remarks
1	Paili Bhatadi	12	Chandrapur	Chandrapur	270.04	Part
2	Kitadi (Rai)	12	Chandrapur	Chandrapur	51.14	Part
3	Chandlasurla	11	Chandrapur	Chandrapur	68.15	Part
4	Tirwanja Chak	34	Bhadrawati	Chandrapur	77.88	Part

Total : 467.21 hectares  
(approximately)  
or  
1154.51 acres  
(approximately)

**Plot numbers acquired in village Paili Bhatadi :**

44, 45, 46, 47/1, 47/2, 47/3, 47/4, 48, 49, 50, 51, 52, 53, 54, 55, 56/1, 56/2, 59/1, 59/2, 60, 61, 62, 63, 64, 65, 66, 67, 68, 69/1A, 69/2B, 69/3, 70/1, 70/2, 70/3, 70/4, 70/5, 71/1, 71/1P, 71/2, 71/3, 71/4, 72/1A, 72/2, 72/2B, 72/3, 73, 74, 75, 76, 77, 78, 79, 80, 81/1, 81/1A, 81/2, 81/3, 98, 99/1, 99/2, 99/3, 99/4, 99/5, 100, 101/1, 101/2, 102/1, 102/2, 102/3, 113, 114, 115, 116, 117, 118, 119/1, 119/2, 119/3, 123, 124/1, 124/2, 125/1, 125/2, 125/3, 176, 177, 178, 179, 180, 181, 199/1, 200, 201, 202, 203, 204, 205/1, 206/1, 206/2, 206/3, 206/4, 206/5, 206/6, 206/7, 206/8, 206/9, 206/10, 206/11, 206/12, 206/13, 206/14, 206/15, 206/16, 207/1, 207, 208/1, 209/1, 210, 211, 212, 213, 214/1, 214/2A, 214/3B, 215, 216/1A, 216/1B, 216/2, 216/3, 217/1, 217/2, 218, 219/1, 220/1, 220/2, 220/3, 220/4A, 220/4B, 221, 222/1, 222/2, 223/1, 223/2, 224/1, 224/2, 224/3, 224/4, 224/5, 224/6, 224/7, 225, 226/1, 226/1A, 226/1B, 226/1C, 226/2A, 226/2B, 226/2C, 226/2, 227/1, 228/1, 228/2, 228/3, 229, 230, 231/1, 232, 233, 234, 235/1, 236/2, 236, 237/1, 237/2, 238/1, 238/2, 238/3, 239/1, 239/2, 240/1, 240/2, 241, 242/1, 242/2, 242/3, 242/4, 243, 244, 245, 246/1A, 247/1, 247/2, 248/1A, 248/2, 248/2B, 249, 250, 251 (Forest), 252, 253, 254, 255 (Govt.), 256/1, 256/2, 256/3, 256/4, 257/1, 257/2, 258 (Govt.), 259, 260, 261, 262, 263, 264/1, 264/2, 264/3, 264/4, 265/1, 265/2, 266/1A, 266/1B, 266/2, 266/3, 266/4, 266/5 (Govt.), 267/1, 267/2, Abadi (Part), Road (Part), River (Part), Nallah (Part).

**Plot numbers acquired in village Kitadi (Rai) :**

18, 19, 20/1, 20/1B, 20/2, 20/3, 21/1, 21/2, 21/3, 22/1, 22/2, 22/3, 23, 24, 25, 26, 27/1, 27/2, 28, 29, 34/1, 34/2, 34/3, 34/4, 34/5, Road (Part), Nallah (Part), River (Part).

**Plot numbers acquired in village Chandlasurla :**

63/1, 63/2, 64, 65, 71/1, 71/2, 71/3, 71/4, 71/5, 71/6, 71/7, 79, 80, 81, 82, 83, 84/1, 84/2, 85, 86/1A, 86/1B, 86/1C, 86/2, 87/1, 87/2, 87/3, 88/1, 88/2, 88/3, 89, 90, 91, 92/1A, 92/1B, 92/2 (Road), 93/1, 93/2 (Road), 94/1, 94/2 (Road), 97, 98/1, 98/2, 99, 100, 101/1, 101/2, 102, 103, 104, 105, Nallah (Part).

**Plot numbers acquired in village Tirwanja Chak :**

124/1, 124/2, 124/3, 124/4, 124/5, 135/1, 135/2, 136, 137, 138/1, 138/2, 138/3, 139, 140/1, 140/2, 142/1, 142/2, 142/3, 176/1, 176/2, 177, 178/1, 178/2, 178/3, 191, 192, 193, 194, 195, 196, 197, 198, 199/1, 199/2, 200, 201/1A, 201/1B, 201/2, 202, 203/1, 204/1, 204/3, 205/1, 205/2, 208.

**Boundary Description :**

A - B : Line starts from Point 'A' and passes in village Tirwanja Chak along the outer boundary of plot numbers 142/1, 176/1, and crosses the common village boundary of villages Tirwanja Chak and Paili Bhatadi then proceeds through village Paili Bhatadi and passes along the outer boundary of plot numbers 52, 51 crosses road, then proceed along with the outer boundary of plot numbers 47/1, 46, 45, 44 and meets at Point 'B'.



- B-C : Line passes through village Paili Bhatadi along the outer boundary of plot numbers 44, 70/1, 71/1, 72/1, 102/1, crosses road then passes along the outer boundary of road and plot number 113, crosses road then passes along with the outer boundary of plot numbers 267/1, 266/1A, 266/1B, 266/2, 266/5 and crosses the Erai River and common village boundary of villages Paili Bhatadi and Kitadi then passes through village Kitadi along the outer boundary of plot numbers 34/1, 34/2, 34/3, 34/4, 34/5 and meets at Point 'C'.
- C-D : Line passes through village Kitadi along the road and outer boundary of plot numbers 34/5, 29, Nallah 18, 19, 20/1, 20/1B, 20/3, and then cross the Nallah and passes along the outer boundary of Erai River and meets at Point 'D'.
- D-E : Line passes through village Kitadi and crosses the Erai River and common village boundary of village Kitadi and Paili Bhatadi then passes through village Paili Bhatadi along the outer boundary of Erai River and plot numbers 225, 224/6, 224/7, 223/1, 223/2, then crosses the common village boundary of village Paili Bhatadi and Chandlasurla then passes through village Chandlasurla along the outer boundary of Erai River and plot numbers 101/1, 101/2, 102, 103, 104, 105 and meets at Point 'E'.
- E-F : Line passes through village Chandlasurla along the outer boundary of plot numbers 105, 99, 98/2, 99/4/1, cross road along the plot numbers 93/1, 63/2, 63/1, 64, 65, 86/2, 86/1B, 71/6, 71/7, then cross common village boundary of villages Chandlasurla and Tirwanja Chak then passes through village Tirwanja Chak along the outer boundary of plot numbers 205/2, 205/1, 208, 200 and meets at Point 'F'.
- F-G : Line passes through village Tirwanja Chak along the outer boundary of road and plot numbers 200, 199/2, 199/1, 198, 197, 196, 195, 124/1, 124/5, and meets at Point 'G'.
- G-H : Line passes through village Tirwanja Chak along the outer boundary of plot numbers 124/5, 124/4, 19, 192, 193, 202, 204/1, then crosses the common village boundary of villages Tirwanja Chak and Chandlasurla then passes through village Chandlasurla along the outer boundary of the plot numbers 71/1, 71/2, cross Nallah then passes along the outer boundary of plot numbers 79, 80, 81, 83, 84/1, 84/2, 88/1 and meets at Point 'H'.
- H-I : Line passes through village Paili Bhatadi along the outer boundary of plot numbers 202, 201, 200, 199/1, 205/1, 208/1, 209/1, crosses road then passes along with the outer boundary of plot numbers 231/1, 228/1, 228/2, 228/3, 227/1, 226/2A, 226/2B, 226/2C, 226/2 and outer boundary of Erai River and meets at Point 'I'.
- I-J : Line passes through village Paili Bhatadi along the outer boundary of plot numbers 240/2, 239/2, 238/1, 237/2, 237/1, 236, 232, crosses the road then proceed along with the outer boundary of plot numbers 207, 206, 181 and meets at Point 'J'.
- J-K : Line passes through village Paili Bhatadi along the outer boundary of plot number 181, crosses road then passes along with the outer boundary of plot numbers 176, 177, 125/3, 125/2, 125/1, 123, and road then passes through plot number 119/3 and along with the outer boundary of plot numbers 98, 99/1, 99/4, 99/3, 99/2, 99/1 and meets at Point 'K'.
- K-L : Line passes through village Paili Bhatadi along the outer boundary of plot numbers 75, 76, 77, 78, 79, 80, 81/1A, 81/3, Road, 59/2, 59/1, 56/2 and along the common village boundary of villages Paili Bhatadi and Tirwanja Chak and then passes through village Tirwanja Chak along the outer boundary of plot numbers 178/1, 178/2, 178/3, 138/3, 138/1, 137, 136, 135/2 and meets at Point 'L'.
- L-A : Line passes along the common village boundary of villages Tirwanja Mokasa and Tirwanja Chak then passes through village Tirwanja Chak along the outer boundary of plot numbers 135/2, 135/1, 140/7, 140/1, 142/3, 142/2, 142/1 and meets at starting Point 'A'.



[TO BE PUBLISHED IN THE GAZETTE OF INDIA, PART - II, SECTION 3, SUB-SECTION (ii)]

GOVERNMENT OF INDIA  
MINISTRY OF COAL

New Delhi, dated the 15<sup>th</sup> October, 2012

ORDER

S. O. 3183.-Whereas on the publication of the notification of the Government of India in the Ministry of Coal, number S. O. 2525, dated the 13<sup>th</sup> September, 2011, published in the Gazette of India, Part-II, Section 3, Sub-section (ii), dated the 11<sup>th</sup> September to 17<sup>th</sup> September, 2011, issued under sub-section (1) of section 9 of the Coal Bearing Areas (Acquisition and Development) Act, 1957 (20 of 1957) (hereinafter referred to as the said Act), the lands and all rights in or over the land described in the Schedule appended to the said notification (hereinafter referred to as the said lands) are vested absolutely in the Central Government free from all encumbrances under sub-section (1) of section 10 of the said Act;

And, whereas, the Central Government is satisfied that the Western Coalfields Limited, Nagpur (Maharashtra) (hereinafter referred to as the Government Company) is willing to comply with such terms and conditions as the Central Government thinks fit to impose in this behalf;

Now, therefore, in exercise of the powers conferred by sub-section (1) of section 11 of the said Act, the Central Government hereby directs that the said lands and all rights in or over the said lands so vested shall, with effect from the 17<sup>th</sup> September, 2011; instead of continuing to so vest in the Central Government, shall vest in the Government Company, subject to the following terms and conditions, namely :-

1. The Government Company shall reimburse to the Central Government all payments made in respect of compensation, interest, damages and the like, as determined under the provisions of the said Act;
2. A Tribunal shall be constituted under section 14 of the said Act, for the purpose of determining the amounts payable to the Central Government by the Government Company under condition (1) and all expenditure incurred in connection with any such tribunal and persons appointed to assist the tribunal shall be borne by the Government

*[Handwritten signature and date]*  
27/10/12



21

Company and similarly, all expenditure incurred in respect of all legal proceedings like appeals, etc., for or in connection with the rights in or over the said lands so vested, shall also be borne by the Government Company;

3. The Government Company shall indemnify the Central Government or its officials against any other expenditure that may be necessary in connection with any proceedings by or against the Central Government or its officials regarding the aforesaid rights in or over the said lands so vested;
4. The Government Company shall have no power to transfer the said lands and rights to any other person without the prior approval of the Central Government; and
5. The Government Company shall abide by such directions and conditions as may be given or imposed by the Central Government for particular areas of the said land as and when necessary.

[ F.No. 43015/27/2008 - PRIW - I ]

*(A.K. Das)*

Under Secretary to the Government of India

To  
The Manager(Technical),  
Government of India Press,  
Ring Road, Mayapuri,  
NEW DELHI



Copy forwarded for information and necessary action to :

1. The Director of Mines, Government of Maharashtra - With a copy of plan. It is requested that the notification may be published in the Estate Gazette and a copy of the same sent to the Ministry.
2. The Chairman-cum-Managing Director, Western Coalfields Limited, Coal Estate, Civil Lines, Nagpur - 440 001 (Maharashtra).
3. The Coal Controller, 1, Council House Street, Kolkata.
4. The Controller, Indian Bureau of Mines, 2<sup>nd</sup> Floor, Indira Bhawan, Nagpur.
5. The Director, General, Geological Survey of India, 27, J. L. Nehru Road, 1<sup>st</sup> Floor, Kolkata.
6. The Collector, Chandrapur (Maharashtra).
7. The Planning Commission, New Delhi.
8. The General Manager (Civil), Coal India Limited, Scope Minar, 4<sup>th</sup> Floor, Laxmi Nagar, District Centre, Vikas Marg, Delhi - 110 092.
9. The Regional Director (RI - IV), Central Mine Planning and Design Institute Limited, Jaripatka, Nagpur - 440 014. (Maharashtra).
10. For folder.

[F.No. 43015/27/2008 - PRIW - I]

(A.K. Das)  
15/10/12

Under Secretary to the Government of India



23  
EAR  
( भारत के राजपत्र , भाग - II, खंड - 3, उपखंड (ii) में प्रकाशनार्थ )

भारत सरकार  
कोयला मंत्रालय

नई दिल्ली, तारीख 15 अक्टूबर, 2012

आदेश

का.आ. 3183.-कोयला धारक क्षेत्र (अर्जन और विकास) अधिनियम 1957 (1957 का 20) (जिसे इसमें इसके पश्चात् उक्त अधिनियम कहा गया है) की धारा 9 की उपधारा (1) के अधीन जारी भारत के राजपत्र, भाग - II, खंड 3, उपखंड (ii), तारीख 11 सितम्बर से 17 सितम्बर, 2011 के प्रकाशन होने पर भारत सरकार के कोयला मंत्रालय की अधिसूचना का. आ. संख्यांक 2525, दिनांक 13 सितम्बर, 2011 पर उक्त अधिसूचना से संलग्न अनुसूची में वर्णित भूमि (जिसे इसमें इसके पश्चात् उक्त भूमि कहा गया है) में खान, खुदाई करने, बोर करने, खोजने और खनिज का पता लगाने, कार्य करने और ले जाने का अधिकार, उक्त अधिनियम की धारा 10 की उपधारा (1) के अधीन, सभी विल्लंगनों से मुक्त होकर, आत्यंतिक रूप में केन्द्रीय सरकार में निहित हो गए थे ;

और, केन्द्रीय सरकार का यह समाधान हो गया है, कि वेस्टर्न कोलफील्ड्स लिमिटेड, नागपुर (महाराष्ट्र) (जिसे इसमें इसके पश्चात् उक्त कंपनी कहा गया है), ऐसे निबंधनों और शर्तों को, जिनको केन्द्रीय सरकार इस निमित्त अधिरोपित करना उचित समझे, अनुपालन करने के लिए राजामंद है ;

अतः अब, केन्द्रीय सरकार उक्त अधिनियम की धारा 11 की उपधारा (1) द्वारा प्रदत्त शक्तियों का प्रयोग करते हुए, यह निर्देश देती है, कि उक्त भूमि में या उस पर इस प्रकार निहित सभी अधिकार तारीख 17 सितम्बर, 2011 से केन्द्रीय सरकार में इस प्रकार निहित बने रहने के बजाए, निम्नलिखित निबंधनों और शर्तों के अधीन रहते हुए, सरकारी कंपनी में निहित हो जाएंगे, अर्थात् :-



1. सरकारी कंपनी, उक्त अधिनियम के उपबंधों के अधीन यथा अवधारित प्रतिकर, ब्याज, नुकसानियों और वैसी ही मंदों की बाबत किए गए संदायों की केन्द्रीय सरकार को प्रतिपूर्ति करेगी ;
2. उक्त सरकारी कंपनी द्वारा शर्त (1) के अधीन, केन्द्रीय सरकार को संदेय रकमों का अवधारण करने के प्रयोजन के लिए उक्त अधिनियम की धारा 14 के अधीन एक अधिकरण का गठन किया जाएगा और ऐसे किसी अधिकरण और अधिकरण की सहायता के लिए नियुक्त व्यक्तियों के संबंध में उपगत सभी व्यय, सरकारी कंपनी द्वारा वहन किए जाएंगे और इस प्रकार निहित उक्त भूमि में या उस पर के अधिकारों के लिए या उनके संबंध में अपीलें आदि जैसी सभी विधिक कार्यवाहियों की बाबत उपगत, सभी व्यय भी, सरकारी कंपनी द्वारा वहन किए जाएंगे ;
3. सरकारी कंपनी, केन्द्रीय सरकार या उसके पदधारियों की, ऐसे किसी अन्य व्यय के संबंध में क्षतिपूर्ति करेगी, जो इस प्रकार निहित उक्त भूमि में या उस पर के पूर्वोक्त अधिकारों के बारे में, केन्द्रीय सरकार या उसके पदधारियों द्वारा या उनके विरुद्ध किन्हीं कार्यवाहियों के संबंध में आवश्यक हो ;
4. सरकारी कंपनी को केन्द्रीय सरकार के पूर्व अनुमोदन के बिना, उक्त भूमि को किसी अन्य व्यक्ति को अंतरित करने की शक्ति नहीं होगी ; और
5. सरकारी कंपनी, ऐसे निर्देशों और शर्तों को, जो केन्द्रीय सरकार द्वारा, जब कभी आवश्यक हो, उक्त भूमि के विशिष्ट क्षेत्रों के लिए दिए जाएं या अधिरोपित किए जाएं ।

(फा.सं. 43015/27/2008- पीआरआईडब्ल्यू - 1)

अमित दास

( ए.के.दास ) 10/12

अवर सचिव, भारत सरकार



25  
237

STRICTLY RESTRICTED  
FOR COMPANY USE ONLY  
The information given in this report is not to be  
communicated either directly or indirectly to the press or  
to any person not holding an official position in the CIL /  
Government

**SURFACE WATER MONITORING REPORT**

**CHANDRAPUR AREA**

**WESTERN COALFIELDS LTD.**

JOB NO.4634420034



**HALF YEARLY (2024-25)**




Environment Laboratory  
NABL Accredited vide Cert. No. TC-7102  
CMPDI  
REGIONAL INSTITUTE-IV, KASTURBA NAGAR,  
JARIPATKA, NAGPUR, PIN – 440 014

AN ISO 9001:2015 COMPANY





## ENV. MONITORING REPORT


<b>Environment Laboratory</b> <b>CMPDI RI-IV, NAGPUR</b>	<b>Test Report</b> Surface water quality monitoring data	
---	---	---

TEST REPORT NO.	RIN/TR/JUNE-24/SW13	DATE OF ISSUE	30-07-2024
NAME OF CUSTOMER	GM(ENV.), WCL(HQ), NAGPUR	SAMPLE DESCRIPTION	WATER SAMPLE
NAME OF AREA	CHANDRAPUR	SAMPLING METHOD: LSOP 5	
NAME OF PROJECT	HLP OC	SAMPLING PLAN: LQR 47	
NO. OF PAGES	1		

NAME OF LOCATION: UP STREAM OF ERAI RIVER W.R.T. MINE DISCHARGE				SAMPLING DATE: 11-04-2024
SL. NO.	PARAMETER	TEST METHOD	DETECTION LIMIT	ANALYSIS RESULT
1	pH Value	IS 3025 Part-11 Electrometric Method: 2017	2	7.43
2	Colour (Hazen)	IS 3025 Part-4 Pt-Co Method: 2017	1	3
3	TDS -mg/l	IS 3025 Part-16 Gravimetric Method: 2017	25	396
4	Oil & Grease - mg/l	IS 3025 (Part 39): 1991 (RA 2003) Partition gravimetric Method	2	BDL
5	Dissolved Oxygen - mg/l	IS 3025 (Part-38):1989 (RA 2003) Winkler Azide Method	0.1	6.1
6	B.O.D. (3 days at 27°C) - mg/l	IS 3025 Part 44 : 1993 (RA 2014)	2	7.8
7	Arsenic (As)-mg/l	APHA, 23rd Edition 3114 C AAS-VGA Method:2017	0.005	BDL
8	Lead as (Pb) -mg/l	APHA, 23rd Edition 3113 B AAS GTA Method:2017	0.005	BDL
9	Hexavalent Chromium -mg/l	APHA, 23rd Edition 3500-Cr B Colorimetric Method: 2017	0.01	BDL
10	Copper (as Cu) -mg/l	IS 3025 Part-42 AAS Flame Method :2014	0.03	0.037
11	Zinc as (Zn) -mg/l	IS 3025 Part-49 AAS Flame Method:2014	0.01	BDL
12	Selenium (Se) -mg/l	APHA, 23rd Edition 3114 C AAS-VGA Method:2017	0.005	BDL
13	Cadmium as (Cd)- mg/l	APHA, 23rd Edition 3113 B AAS GTA Method:2017	0.0005	BDL
14	Fluoride (as F <sup>-</sup> ) - mg/l	APHA, 23rd Edition 4500-F D SPADNS Method: 2017	0.02	0.41
15	Iron (as Fe) -mg/l	IS 3025 Part-53 AAS Flame Method:2014	0.06	BDL
16	Nitrate Nitrogen - mg/l	APHA, 23rd Edition 4500-NO <sup>3</sup> B UV Spectrophotometric Method: 2017	0.5	2.43
17	Sulphate (as SO <sub>4</sub> <sup>-2</sup> ) -mg/l	APHA (23rd Edition) 4500E Turbidimetric Method:2017	2	57.9
18	Chlorides (as Cl <sup>-</sup> ) - mg/l	IS 3025 Part-32 1988 Argentometric Method:2014	2	60


BDL: BELOW DETECTION LIMIT

  
 SCIENTIFIC ASSISTANT

  
 DEEPANSHU SAHU  
 AUTHORIZED SIGNATORY

- This Report refers to the values related to the items tested.
- This Report cannot be reproduced in part or full without written permission of the management.




<b>Environment Laboratory CMPDI RI-IV, NAGPUR</b>	<b>Test Report Surface water quality monitoring data</b>	
---	--	---

TEST REPORT NO.	RIN/TR/JUNE-24/SW14	DATE OF ISSUE	30-07-2024
NAME OF CUSTOMER	GM(ENV.), WCL(HQ), NAGPUR	SAMPLE DESCRIPTION	WATER SAMPLE
NAME OF AREA	CHANDRAPUR	SAMPLING METHOD: LSOP 5	
NAME OF PROJECT	HLP OC	SAMPLING PLAN: LQR 47	
NO. OF PAGES	1		

NAME OF LOCATION: DOWN STREAM OF ERAI RIVER W.R.T. MINE DISCHARGE				SAMPLING DATE:	11-04-2024
SL. NO.	PARAMETER	TEST METHOD	DETECTION LIMIT	ANALYSIS RESULT	
1	pH Value	IS 3025 Part-11 Electrometric Method: 2017	2	7.30	
2	Colour (Hazen)	IS 3025 Part-4 Pt-Co Method: 2017	1	5	
3	TDS -mg/l	IS 3025 Part-16 Gravimetric Method: 2017	25	435	
4	Oil & Grease - mg/l	IS 3025 (Part 39): 1991 (RA 2003) Partition gravimetric Method	2	BDL	
5	Dissolved Oxygen - mg/l	IS 3025 (Part-38):1989 (RA 2003) Winkler Azide Method	0.1	5.6	
6	B.O.D. (3 days at 27°C) - mg/l	IS 3025 Part 44 : 1993 (RA 2014)	2	9.6	
7	Arsenic (As)-mg/l	APHA, 23rd Edition 3114 C AAS-VGA Method:2017	0.005	BDL	
8	Lead as (Pb) -mg/l	APHA, 23rd Edition 3113 B AAS GTA Method:2017	0.005	BDL	
9	Hexavalent Chromium -mg/l	APHA, 23rd Edition 3500-Cr B Colorimetric Method: 2017	0.01	BDL	
10	Copper (as Cu) -mg/l	IS 3025 Part-42 AAS Flame Method :2014	0.03	0.039	
11	Zinc as (Zn) -mg/l	IS 3025 Part-49 AAS Flame Method:2014	0.01	BDL	
12	Selenium (Se) -mg/l	APHA, 23rd Edition 3114 C AAS-VGA Method:2017	0.005	BDL	
13	Cadmium as (Cd)- mg/l	APHA, 23rd Edition 3113 B AAS GTA Method:2017	0.0005	BDL	
14	Fluoride (as F <sup>-</sup> ) - mg/l	APHA, 23rd Edition 4500-F D SPADNS Method: 2017	0.02	0.53	
15	Iron (as Fe) -mg/l	IS 3025 Part-53 AAS Flame Method:2014	0.06	BDL	
16	Nitrate Nitrogen - mg/l	APHA, 23rd Edition 4500-NO <sup>3</sup> B UV Spectrophotometric Method: 2017	0.5	3.11	
17	Sulphate (as SO <sub>4</sub> <sup>2-</sup> ) -mg/l	APHA (23rd Edition) 4500E Turbidimetric Method:2017	2	63.7	
18	Chlorides (as Cl <sup>-</sup> ) - mg/l	IS 3025 Part-32 1988 Argentometric Method:2014	2	75	

BDL: BELOW DETECTION LIMIT


  
 SCIENTIFIC ASSISTANT

  
 DEEPANSHU SAHU  
 AUTHORIZED SIGNATORY

- 1 This Report refers to the values related to the items tested.
- 2 This Report cannot be reproduced in part or full without written permission of the management.



## ENV. MONITORING REPORT


<b>Environment Laboratory CMPDI RI-IV, NAGPUR</b>	<b>Test Report Surface water quality monitoring data</b>	
---	--	---

TEST REPORT NO.	RIN/TR/JUNE-24/SW15	DATE OF ISSUE	30-07-2024
NAME OF CUSTOMER	GM(ENV.), WCL(HQ), NAGPUR	SAMPLE DESCRIPTION	WATER SAMPLE
NAME OF AREA	CHANDRAPUR	SAMPLING METHOD: LSOP 5	
NAME OF PROJECT	BHATADI OC	SAMPLING PLAN: LQR 47	
NO. OF PAGES	1		

NAME OF LOCATION: UP STREAM OF ERAI RIVER W.R.T. MINE DISCHARGE				SAMPLING DATE: 11-04-2024
SL. NO.	PARAMETER	TEST METHOD	DETECTION LIMIT	ANALYSIS RESULT
1	pH Value	IS 3025 Part-11 Electrometric Method: 2017	2	7.68
2	Colour (Hazen)	IS 3025 Part-4 Pt-Co Method: 2017	1	4
3	TDS -mg/l	IS 3025 Part-16 Gravimetric Method: 2017	25	228
4	Oil & Grease - mg/l	IS 3025 (Part 39): 1991 (RA 2003) Partition gravimetric Method	2	BDL
5	Dissolved Oxygen - mg/l	IS 3025 (Part-38):1989 (RA 2003) Winkler Azide Method	0.1	6.5
6	B.O.D. (3 days at 27°C) - mg/l	IS 3025 Part 44 : 1993 (RA 2014)	2	7.2
7	Arsenic (As)-mg/l	APHA, 23rd Edition 3114 C AAS-VGA Method:2017	0.005	BDL
8	Lead as (Pb) -mg/l	APHA, 23rd Edition 3113 B AAS GTA Method:2017	0.005	BDL
9	Hexavalent Chromium -mg/l	APHA, 23rd Edition 3500-Cr B Colorimetric Method: 2017	0.01	BDL
10	Copper (as Cu) -mg/l	IS 3025 Part-42 AAS Flame Method :2014	0.03	BDL
11	Zinc as (Zn) -mg/l	IS 3025 Part-49 AAS Flame Method:2014	0.01	BDL
12	Selenium (Se) -mg/l	APHA, 23rd Edition 3114 C AAS-VGA Method:2017	0.005	BDL
13	Cadmium as (Cd)- mg/l	APHA, 23rd Edition 3113 B AAS GTA Method:2017	0.0005	BDL
14	Fluoride (as F <sup>-</sup> ) - mg/l	APHA, 23rd Edition 4500-F D SPADNS Method: 2017	0.02	0.28
15	Iron (as Fe) -mg/l	IS 3025 Part-53 AAS Flame Method:2014	0.06	BDL
16	Nitrate Nitrogen - mg/l	APHA, 23rd Edition 4500-NO <sup>3</sup> B UV Spectrophotometric Method: 2017	0.5	0.79
17	Sulphate (as SO <sub>4</sub> <sup>2-</sup> ) -mg/l	APHA (23rd Edition) 4500E Turbidimetric Method:2017	2	40.4
18	Chlorides (as Cl <sup>-</sup> ) - mg/l	IS 3025 Part-32 1988 Argentometric Method:2014	2	20


BDL: BELOW DETECTION LIMIT

  
 SCIENTIFIC ASSISTANT

  
 DEEPANSHU SAHU  
 AUTHORIZED SIGNATORY

- |   |  |
|---|--|
| 1 | This Report refers to the values related to the items tested.                                  |
| 2 | This Report cannot be reproduced in part or full without written permission of the management. |




<b>Environment Laboratory CMPDI RI-IV, NAGPUR</b>	<b>Test Report Surface water quality monitoring data</b>	
---	--	---

TEST REPORT NO.	RIN/TR/JUNE-24/SW16	DATE OF ISSUE	30-07-2024
NAME OF CUSTOMER	GM(ENV.), WCL(HQ), NAGPUR	SAMPLE DESCRIPTION	WATER SAMPLE
NAME OF AREA	CHANDRAPUR	SAMPLING METHOD: LSOP 5	
NAME OF PROJECT	BHATADI OC	SAMPLING PLAN: LQR 47	
NO. OF PAGES	1		

NAME OF LOCATION: DOWN STREAM OF ERAI RIVER W.R.T. MINE DISCHARGE				SAMPLING DATE: 11-04-2024
SL. NO.	PARAMETER	TEST METHOD	DETECTION LIMIT	ANALYSIS RESULT
1	pH Value	IS 3025 Part-11 Electrometric Method: 2017	2	7.63
2	Colour (Hazen)	IS 3025 Part-4 Pt-Co Method: 2017	1	6
3	TDS -mg/l	IS 3025 Part-16 Gravimetric Method: 2017	25	265
4	Oil & Grease - mg/l	IS 3025 (Part 39): 1991 (RA 2003) Partition gravimetric Method	2	BDL
5	Dissolved Oxygen - mg/l	IS 3025 (Part-38):1989 (RA 2003) Winkler Azide Method	0.1	5.9
6	B.O.D. (3 days at 27°C) - mg/l	IS 3025 Part 44 : 1993 (RA 2014)	2	10.2
7	Arsenic (As)-mg/l	APHA, 23rd Edition 3114 C AAS-VGA Method:2017	0.005	BDL
8	Lead as (Pb) -mg/l	APHA, 23rd Edition 3113 B AAS GTA Method:2017	0.005	BDL
9	Hexavalent Chromium -mg/l	APHA, 23rd Edition 3500-Cr B Colorimetric Method: 2017	0.01	BDL
10	Copper (as Cu) -mg/l	IS 3025 Part-42 AAS Flame Method :2014	0.03	BDL
11	Zinc as (Zn) -mg/l	IS 3025 Part-49 AAS Flame Method:2014	0.01	BDL
12	Selenium (Se) -mg/l	APHA, 23rd Edition 3114 C AAS-VGA Method:2017	0.005	BDL
13	Cadmium as (Cd)- mg/l	APHA, 23rd Edition 3113 B AAS GTA Method:2017	0.0005	BDL
14	Fluoride (as F) - mg/l	APHA, 23rd Edition 4500-F D SPADNS Method: 2017	0.02	0.39
15	Iron (as Fe) -mg/l	IS 3025 Part-53 AAS Flame Method:2014	0.06	BDL
16	Nitrate Nitrogen - mg/l	APHA, 23rd Edition 4500-NO <sup>3</sup> B UV Spectrophotometric Method: 2017	0.5	0.93
17	Sulphate (as SO <sub>4</sub> <sup>2-</sup> ) -mg/l	APHA (23rd Edition) 4500E Turbidimetric Method:2017	2	46.8
18	Chlorides (as Cl <sup>-</sup> ) - mg/l	IS 3025 Part-32 1988 Argentometric Method:2014	2	30

BDL: BELOW DETECTION LIMIT

  
 SCIENTIFIC ASSISTANT

  
 DEEPANSHU SAHU  
 AUTHORIZED SIGNATORY

- 1 This Report refers to the values related to the items tested.
- 2 This Report cannot be reproduced in part or full without written permission of the management.



ESTIMATED CAPITAL INVESTMENT ON  
LAND ACQUISITION , COMPENSATION AND REHABILITATION

(Amt. in Rs. '000s)

Sl. No.	Particulars	Total Land requirement (ha)	land already acquired (ha)	Expenditure incurred for acquired land	Additional land to be acquired (ha)	Rate (Rs/Ha.)	Additional Capital	PHASING OF ADDITIONAL CAPITAL (YEARS)		
								I	II	III
1	Type of Land									
a	Tenancy Land	785.69	350.43	21413	435.26	2470 (*)	924621	624621	300000	0
i)	Stamp duty, Registration charges & Lawyer's fees @ 1.25% of total value of land					1.25%	11558	7808	3750	0
b	Govt. Land	52.25	12.27		39.98	1482	59250	0	0	59250
c	Forest Land	0.20	0		0.20	1250	250	0	0	250
d	Tenancy Land for Bhatadi Village rehabilitation	20.00			20.00	2470	49400	0	0	49400
(i)	Stamp duty, Registration charges & Lawyer's fees @ 1.25% of total value of land					1.25%	618	0	0	618
	Total Land	858.14	362.70		495.44		1045697	632429	303750	109518
2	One time Monetary Compensation package for 50% of tenancy land in lieu of employment as per new R&R package of CIL				227.63 (50 % of Tenancy Land)	1235	281123	0	140560	140563
3	Tentative Rehabilitation Package for Bhatadi Village (820 Houses tentative)									
a	Compensation for homestead @ 5 lakh/house				820	500	410000	0	105000	305000
b	Lumpsum amount for making suitable infrastructure						100000	0	50000	50000
c	Subsistence allowance Rs 150/day for 300 days				820	45	36900	0	18450	18450
d	For shifting of families				820	300	246000	0	123000	123000
e	For payment of NGO & Misc.				LS		5000	0	2500	2500
	Sub Total (4) For village Rehabilitation						797900	0	298950	498950
					LS		5000	0	2500	2500
4	Socio-Economic Survey & Miscellaneous						2129720	632429	745760	751531
	TOTAL(1 to 5)									

Note 1/ (\*) For acquisition of 427.03 Ha. balance Tenancy Land, the Land cost has been considered as per data provided by mine officials which is Rs.90.4293 Crs. and for acquisition of 6.23 Ha.(7.02+1.21) tenancy Land, provision of Rs. 2.0328 Crs. has been made as per Land cost of Rs. 24.70 Lakh / Ha.

2) Monetary compensation for 50% of tenancy land has been considered



F.No. 43015/28/2017-LAIR(Vol.II)  
Government of India  
Ministry of Coal

Lok Nayak Bhawan, New Delhi-110 003  
Dated the 11<sup>th</sup> December, 2019

To

The Chairman-cum-Managing Director,  
Western Coalfields Ltd.,  
Coal Estate, Civil Lines,  
Nagpur-440001.

**Subject: Acquisition of forest land under Coal Bearing Areas (Acquisition & Development) Act, 1957 and applicability of provisions of MMDR Act, 1957 along with MC Rules, 1960 over the land/ rights acquired under Coal Bearing Areas (Acquisition & Development) Act, 1957.**

Sir,

I am directed to refer to WCL's letter No.WCL/MP(L/R)/MK/750 dated 9.10.2019 and WCL's letter No.WCL/GM/L&R)/AK/491 dated 16.05.2018 on the above mentioned subject. The requisite clarification of Ministry of Coal in the matter is as under:-

By virtue of the provisions of section 10 and 11 of the Coal Bearing Areas (Acquisition and Development) Act, 1957, the land or the rights in or over the land acquired under the Act vest absolutely with the Central Government or the nominee, that is, a Government Company. The land gets vested in the Central Government on the publication of notification under Section 9 and thereafter in the Govt. Company on the publication of declaration under Section 11(1) of the ibid Act. Accordingly, since the land acquired under the Act vests absolutely in the Government Company, there is no necessity for execution of Mining Lease with the State Government. The issue of requirement of Mining Lease in case of lands acquired under CBA Act has been settled by Hon'ble Supreme Court in Bharat Coking Coal Ltd Vs. State of Bihar [1987 (Suppl) SCC 394], wherein the Court observed that "once the acquisition is made under the Coal Bearing Areas (Acquisition and Development) Act, 1957, requisite declaration was issued by the Central Government, it was not open to the State Government to grant Lease as the land vests in the Central Government". The said findings of the Hon'ble Supreme Court has also been followed by the Division bench of High Court of MP in Western Coalfields Limited and Ors vs State of MP and Anr (AIR 2007 MP 75).

2. Since the subject land was acquired under the CBA(A&D) Act, 1957 and vests absolutely in the Government Company, neither the execution of mining lease with the State Government is required as per statute nor there is any necessity as it was not open to State Government to grant lease and therefore provisions of MMDR Act, 1957

N.S. Samy



along with the Mineral Concessions Rules, 1960 does not apply over the land/rights acquired under CBA(A&D) Act, 1957. Therefore the land in respect of Tawa-II UG, Satpura-II UG, Shobhapur UG mine of Pathakhera area and similar acquisition of WCL acquired under Section 9(1) of CBA (A&D) Act, 1957, the provisions of MMDR Act, 1957 and MC Rules, 1960 does not apply.

Yours faithfully,

*R. S. Saroj*

( Ram Shiromani Saroj )  
Deputy Secretary to the Government of India  
Tel: 011-24616989

Copy to the following for necessary action:-

1. Shri Sandeep Sharma, AIG of Forests(FC), Ministry of Environment, Forest and Climate Change, Forest Conservation Division, Indira Paryavaran Bhavan, Aliganj, Jorbagh Road, New Delhi-110003.
2. The Principal Secretary, Government of Maharashtra, Department of Land Resources and Minerals, Mantralaya Mumbai.
3. The Principal Secretary, Government of Madhya Pradesh, Department of Mines and Minerals, Vallabh Bhavan, Secretariat, Bhopal.

*R. S. Saroj*

( Ram Shiromani Saroj )  
Deputy Secretary to the Government of India





वेस्टर्न कोलफील्ड्स लिमिटेड  
WESTERN COALFIELDS LIMITED  
(A Subsidiary of Coal India Limited)


उपक्षेत्रीय प्रबंधक कार्यालय, भटाडी इक्स्पैन्शन ओपनकास्ट उपक्षेत्र  
OFFICE OF THE SUB AREA MANAGER BHATADI EXPANSION OC SA  
चन्द्रपूर एरीआ, पोस्ट : भटाडी ) चन्द्रपूर, महाराष्ट्र : 442404  
CHANDRAPUR AREA, P.O. BHATADI (CHANDRAPUR) MAHARASHTRA - 442404


75  
आज़ादी का  
अमृत महोत्सव

Name of the Project: Bhatadi Expansion Opencast  
Proposal No. : FP/MH/MIN/6704/2014

### CERTIFICATE

Bhatadi Expansion Opencast Project of Chandrapur Area Western Coalfields is involving rehabilitation and resettlement of Bhatadi Village located within the mine lease boundary. We hereby undertake that no forest land will be used for the purpose of Rehabilitation. As per the Project Report of Bhatadi Opencast Project, an additional 20.00 Ha land will be acquired outside of the mine lease boundary which will be a Non-Forest Land.

  
Area Planning Officer  
Chandrapur Area

  
Project Proponent  
Bhatadi Sub Area  
Chandrapur Area

Date: 31-10-2024  
Place: Chandrapur



As per data provided by mine officials, Rs. 90.4293 crores has been considered as land cost for 427.03 ha tenancy land. For rest 28.23 ha tenancy land including land for Bhatadi village rehabilitation, Rs. 6.9728 crores has been considered @ Rs. 24.70 lakhs/ha. Rate for Government land (39.98 ha) has been considered as Rs. 14.82 lakhs per Ha. In addition to this provision, 1.25% of tenancy land cost is proposed for stamp duty, lawyer's fee and registration charges. For acquisition of forest land, rate of Rs. 12.50 lakhs per ha has been considered.

### 17.1 COMPENSATION & REHABILITATION

Payment of compensation for land losers has been estimated as per compensation package of R&R policy of CIL. In this PR one time monetary compensation in lieu of employment is proposed to be paid for 50% of tenancy land which works out to Rs. 28.1123 crores @ Rs. 12.35 lakhs per ha. However for actual balance land, employment in lieu of monetary compensation may be considered by WCL as per revised CIL R&R policy. Rehabilitation of Bhatadi village having about 820 houses is involved in the Bhatadi Expansion OC for which capital provision of Rs. 79.7900 crores has been made in this report. In addition to this, lump sum provision of Rs. 50 lakhs has been made for Socio-Economic survey and miscellaneous activities.

### 17.2 LAND USE PATTERN

The land use pattern for different activities are as follows:

Sl. No.	Particulars	Land Area (ha)	
		As per approved PR (April,2007)	Updated PR (August, 2015)
1	Quarry area	161.52	161.52
2	External OB Dump	142.10	142.10
3	Infrastructure	10.90	10.90
4	Colony	16.70	16.70
5	Embankment	13.00	13.00
6	Road	8.45	8.45
7.	Temporary top soil dump	40.20	40.20
8.	Miscellaneous (300m blasting zone, rivrer diversion, power line diversion & rationalization	454.70	445.27
9.	Bhatadi village rehabilitation	0.00	20.00
	<b>Total</b>	<b>847.57</b>	<b>858.14</b>