

No. 5055 /
HP Forest Department

Dated Gohar, the 08/09/2022

From: DFO Nachan

To: C.C.F. Mandi.

Subject:

Diversion of 10.7352 ha. of forest land in favour of HPPWD for the construction of Kandha Lot Murala road kms 0/00 to 17/260 with in the jurisdiction of Nachan Forest Division Nachan at Gohar Distt. Mandi, HP.

Memorandum:

Kindly refer to the Nodal Officer-cum-Addl. Pr. CCF (FCA) o/o Pr. CCF (HoFF) HP Shimla office memo. No. Ft.-48-3864/2018 (FCA dated 13.07.2022 on the subject cited above.

2. The observations pointed out in the diversion case by the Officer-cum-Addl. Pr. CCF (FCA) o/o Pr. CCF (HoFF) HP Shimla have been attended as under :-

Sr. No.	Observation	Reply
1	Estimated cost of the proposal project mentioned against column No. A-(Vii) dose not seem correct and is likely to be reviewed and corrected . As for 17.260 Kms road estimated cost 6.5 lac been mentioned.	The estimated cost of the proposed project mentioned against column No.A-1 (Viii) has been corrected.
2	The KML file of the proposed road has showing the villages to be benefitted and dumping sites has been marked on Google earth but as per latest GOI instruction in the earlier submitted proposals . The village to be benefitted from the proposed road dumping sites and alternate alignments are also required to be marked on KML.	The benefited villages are shown in the KML file of the proposed road Dumping sites and alternative alignments of proposed road have also been marked in the KML file as per the latest instruction of Government of India.
3	The Separate enumeration lists of the trees coming in the dumping sites of the proposed road are also required to be given and placed in the proposal folder.	The Separate enumeration lists of the trees coming in the dumping sites of the proposed road has been attached in proposal folder (Copy enclosed)
4	The scientific name of all the trees have not been mentioned against column No. 4 (ii) in online part -II in online part II for some of the trees involved others has been mentioned . if the scientific name of all the trees involved is not appearing in the module the scientific names of all the trees should be mentioned with in brackets	The scientific name of all the trees have been mentioned against column No. 4 (ii) in online part -II in online part -II and copy has been attached in proposal folder (Copy enclosed)

	against the column of local name of the trees	
5	Against column No. 8 (iii) Whether the forest land proposed for diversion is located within eco- Sensitive Zone (E SZ of a Proposed Area notified under wildlife (Protection) Act, 1972 (Note in case ESZ of a protected Area is not notified then 10kms distance from boundary the protected Area should be treated as (ESZ) yes been mentioned whereas the distance from Shikaridevi wildlife Sanctuary and Eco sensitive zones has been shown as 2.5 km . it is clear that the proposed forest land is out side the boundary of protected area hence No, is required to be mentioned. Against this column.	The aeral distance of diversion area (DPT Bakhryar-Cl) from the nearest sanctuary i.e Shikari Devi Wild life Sanctuary/ Eco - Sensitive Zones is about 2.3 km. copy has been attached in proposal folder (Copy enclosed)
6	Penal NPV has not been found placed in the proposal folder.	Needful done (copy enclosed)
7	CA scheme has although been placed in the proposal folder and uploaded in online part II which is not on current wage rates Further CA has been proposed over 20.7148 ha of forest land but the area to be afforested (in ha) including maintenance cost upto 10 years 103574 ha instead of 20.7148	Needful done (copy enclosed)
8	Density of vegetation of proposed CA area is required to be specified in CA site suitability certificate .	Needful done (copy enclosed)
9	There is difference in district profile mentioned in online part -II and hard copy of part II necessary correction required to be made.	Needful done.
10	No date has been mentioned for signing the hard copy of part-I	Needful done by the user agency.
1	All the photocopies placed in the proposal folder are required to be attached	Attached.

Encl : As above


 Divisional Forest Officer,
 Nachan Forest Division at Gohar

एन वीआर ११०
बगसाड/डिफेंस -

विषय :- वन रक्षक (बगसाड) बगसाड वी/२।

विषय :- वन रक्षक (बगसाड) बगसाड वी/२।

विषय :- Disposal of stumps/debris report after construction of Kandhato -
- Lot Muechla Road RD No 1/32 and RD 1/370 to 6/810.

जोमान

हरी मग जी बगसाड वी/२ व वलोक, सराज वन परिक्षेत्र के अन्तर्गत
सड़क निर्माण कौडा से लोड भुरहाला जो कि DPF नैजदीधार C-56 में
R/D No 1/32 तथा R/D No 1/370 से 6/810 तक निर्माण के लिये जिन
Dumping sites को चयन किया गया उसमें निम्न सजाति के पेड़ आ रहे हैं।

S.N.	Name of Dumping place	Location & Khasta No.	Species	Class.	Total	Remarks
1.	1st Dumping place - Ghulach.	D-400 to 1/320 Khasta No-87/2	Kail Deo	$\frac{VH}{2} = 2$ $\frac{VH}{2} = 2$ Total = 4 Nos	→ green standing	
2.	2nd Dumping place - Ghulach.	R/D 1/370 to 6/810. Khasta No-93/3.	Kail Rai	$\frac{VH}{3} = 3$ $\frac{Rai-VH}{1} = 1$ Total = 4 Nos	→ green standing	

B.O. Bapsiad

अतः रिपोर्ट सुचनाएं एवं आगामी कार्यवाही पोषित है।

P.R.O. Seraj

Forwarded to R.O. Seraj for information & n/a please.

cls

DIVISIONAL FOREST OFFICER,
NACHAN FOREST DIVISION,
GOHAR, DISTT. MANDI (H.P.)

Range Forest Officer
Seraj at Janjehali
Distt. Mandi (H.P.)


incharge of
Janjehali


B.O. Bapsiad

List of enumeration of trees coming in dumping sites for the construction of Kandha to Lot Murhala road in respect of Nachan Range.

Sr No	Name of dumping place with Kh No	Forest in which dumping is to be done	Species	Class	No
1	Chatruhan/ 87/1	Bakhryar	Kail	IV	3
			Rai	IV	3
			BL	IV	2
				Total	8
2	Lot/ 490/1	Lot	Kail	V	1
			Kail	IV	3
			Ban	IV	3
				Total	7
3*	Lot / 490/4	Lot	Kail	IV	2
			Ban	IV	1
			Ban	III	1
			Rai	IV	2
				Total	6
4	Lot / 512/2	Lot	Kail	IV	2
			BAN	IV	2
			Rai	V	2
			Rai	IV	2
				Total	8
5	Deot /17/2	Deot	Deodar	IV	2
			Deodar	III	1
				Total	3
6	Daint / 67/4	Daint	Deodar	IV	5
				Total	5
7	Ghulach / 93/3	Surandhi	Kail	IV	4
			Kail	III	5
				Total	9
8	Daint / 67/10	Daint	Deodar	IV	4
			Deodar	III	1
				Total	5
9	Daint / 67/14	Daint	Deodar	IV	5
				Total	5
				G Total	56

CLS


 DIVISIONAL FOREST OFFICER,
 NACHAN FOREST DIVISION,
 GOHAR, DISTT. MANDI (H.P.)


 Range Forest Officer
 Nachan Range
 Gohar Distt. Mandi (H.P.)

FCA & DCA scheme

General abstract of cutting Trees

Diversion of 10.3574 hectares of forest land in favour of HPWD for the construction of Kandha to Lot Marahla Road Km 0/0 to 17/260 with in the jurisdiction of Nachan Forest Division Distt. Mandi H.P.

Forest Survey Report for 177/2002 with in the jurisdiction of Nacham Forest Division Distt. Mandla R.P.											
S. No.	Forest	Species	Dia in c.m.								Total
			10-20	20-30	30-40	40-50	50-60	60-70	70-80	80-90	
1	DPF Surandha- C1	Kail ✓	1	-	2	5	10	-	-	-	18
		Ban ✓	1	-	1	1	-	-	-	-	3
		Rai ✓	-	3	4	1	-	-	-	-	8
		Burrah ✓	-	-	-	1	-	-	-	-	1 ✓
		Total	2	3	7	8	10	-	-	-	30
2	DPF Bakhryar- C1	Kail ✓	-	1	1	3	4	1	-	-	10
		Ban ✓	-	-	-	-	1	-	-	-	1
		Rai ✓	-	2	1	-	-	-	-	-	3
		Total	-	3	2	3	5	1	-	-	14
3	DPF Lot c2	Kail ✓	-	-	-	3	3	1	-	-	7
		Ban ✓	-	-	7	6	1	3	-	-	17
		Rai ✓	-	2	2	1	-	-	-	-	5
		Deodar ✓	-	1	-	-	-	-	-	-	1
		Total	-	3	9	10	4	4	-	-	30
4	DPF Lot c3	Kail ✓	-	-	6	8	1	2	-	-	17
		Ban ✓	-	-	1	-	-	1	-	-	2
		Rai ✓	-	-	1	2	1	-	-	-	4 ✓
		Deodar ✓	-	4	2	2	-	-	-	-	8
		Total	-	4	10	12	2	3	-	-	31
5	DPF Deot C-2a	Deodar ✓	-	6	13	15	13	5	2	-	54
		Total	-	6	13	15	13	5	2	-	54
6	DPF Daint c4	Kail ✓	-	-	-	1	-	-	-	-	1
		Rai ✓	-	-	-	3	3	1	-	-	7 ✓
		Deodar ✓	-	-	-	3	5	6	2	-	16
		Total	-	-	-	7	8	7	2	-	24
7	DPF Daint -1a	Kail ✓	-	-	-	2	2	-	-	-	4
		Deodar ✓	-	9	7	8	5	2	-	-	31
		Total	-	9	7	10	7	2	-	-	35
8	DPF Daint c3	Rai ✓	-	2	1	-	-	-	-	-	3 ✓
		Deodar ✓	-	1	3	2	1	2	1	-	10
		Total	-	3	4	2	1	2	1	-	13
G.Total			2	31	52	67	50	24	5	-	231

CB

3 May

DIVISIONAL FOREST OFFICER,
NACHAN FOREST DIVISION,
GOHAR, DISTT. MANDI (H.P.)


Range Forest Officer
Nachan Range
Bassa Distt. Mandi (H.P.)

FCA & DCA scheme

Diversion of 10.3574 hectares of forest land in favour of HPPWD for the construction of Kandha to Lot Murahla Road Km 0/0 to 17/260 with in the jurisdiction of Nachan Forest Division Distt. Mandi H.P.

General abstract of cutting Trees													
S.No	Name Of land	Species Name local	Botanical name	Dia in c.m.									
				0-10	10-20	20-30	30-40	40-50	50-60	60-70	70-80	80-90	Total
1	DPF Surandhi	Kail	Pinus wallichiana		1	-	2	5	10	-	-	-	18
2		Ban	Quercus leocotricophora	-	1	-	1	1	-	-	-	-	3
3		Rai	Pecea smithiana	-	-	3	4	1	-	-	-	-	8
4		Burah	Rhododendron arboreum	-	-	-	-	1	-	-	-	-	1
			total		2	3	7	8	10	-	-	-	30


 DIVISIONAL FOREST OFFICER,
 NACHAN FOREST DIVISION,
 GOHAF, DISTT. MANDI (H.P.)


 Range Forest Officer
 Forest Range Nachan
 Nachan Range
 Bassa Distt. Mandi (H.P.)

Division of 10.3574 hectares of forest land in favour of HPPWD for the construction of Kandha to Lot Murahla Road Km 0/0 to 17/260 with in the jurisdiction of Nachan Forest Division Distt. Mandi H.P.

General abstract of cutting Trees													
S.No	Name Of land	Species Name	Botanical name	Dia in c.m.									
				0-10	10-20	20-30	30-40	40-50	50-60	60-70	70-80	80-90	Total
1	DPF Bakhryar-CT	Kail	Pinus wallichiana	-	-	1	1	3	4	1	-	-	10
2		Ban	Quercus leocotricophora	-	-	-	-	-	1	-	-	-	1
3		Rai	Peccea smithiana	-	-	2	1	-	-	-	-	-	3
			total	-	-	3	2	3	5	1	-	-	14

Q13

DIVISIONAL FOREST OFFICER,
NACHAN FOREST DIVISION,
GOHAR, DISTT. MANDI (H.P.)

Range Forest Officer
Forest Range Nachan
Nachan Range
Dessa Distt. Mandi (H.P.)

Diversion of 10.3574 hectares of forest land in favour of HPPWD for the construction of Kandha to Lot Murahla Road Km 0/0 to 17/260 with in the jurisdiction of Nachan Forest Division Distt. Mandi H.P.

S.No	Name Of land	Species Name local	Botanical name	General abstract of cutting Trees										
				Dia in c.m.										
				0-10	10-20	20-30	30-40	40-50	50-60	60-70	70-80	80-90	Total	
1	DPF Lot C ₂	Kail	Pinus wallichiana	-	-	-	-	3	3	1	-	-	7	
2		Ban	Quercus leocotricophora	-	-	-	7	6	1	3	-	-	17	
3		Rai	Picea smithiana	-	-	2	2	1	-	-	-	-	5	
4		Deodar	Cedrus deodara	-	-	1	-	-	-	-	-	-	1	
			total	-	-	3	9	10	4	4	-	-	30	

els

DIVISIONAL FOREST OFFICER,
NACHAN FOREST DIVISION,
GOHAR, DISTT. MANDI (H.P.)

Range Forest Officer
Range Forest Officer
Forest Range Nachan
Nachan Range
Bassa Distt. Mandi (H.P.)

Division of 10.3574 hectares of forest land in favour of HPPWD for the construction of Kandha to Lot Murahla Road Km 0/0 to 17/260 with in the jurisdiction of Nachan Forest Division Distt. Mandi H.P.

S.No	Name Of land	Species Name local	Botanical name	General abstract of cutting Trees										
				Dia in c.m.										
				0-10	10-20	20-30	30-40	40-50	50-60	60-70	70-80	80-90	Total	
1	DPF Lot c3	Kail	Pinus wallichiana	-	-	-	6	8	1	2	-	-	17	
2		Ban	Quercus leocotricophora	-	-	-	1	-	-	1	-	-	2	
3		Rai	Picea smithiana	-	-	-	1	2	1	-	-	-	4	
4		Deodar	Cedrus deodara	-	-	4	2	2	-	-	-	-	8	
			total	-	-	4	10	12	2	3	-	-	31	


CLs


Sony
DIVISIONAL FOREST OFFICER,
NACHAN FOREST DIVISION,
GOHAR, DISTT. MANDI (H.P.)

Shree
Range Forest Officer
Forest Range Nachan
Bassa Distt. Mandi (H.P.)

General abstract of cutting Trees												
S.No	Name Of land	Species Name local	Botanical name	Dia in c.m.								
				0-10	10-20	20-30	30-40	40-50	50-60	60-70	70-80	80-90
1	DPF Deot- Ch	Deodar	Cedrus deodara	-	-	6	13	15	13	5	2	-
			total	-	-	6	13	15	13	5	2	-
												54

cls


 DIVISIONAL FOREST OFFICER,
 NACHAN FOREST DIVISION,
 GOHAR, DISTT. MANDI (H.P.)



 Range Forest Officer,
 Range Forest Officer
 Forest Range Nachan
 Nachan Range
 Bussa Distt. Mandi (H.P.)

Diversion of 10.3574 hectares of forest land in favour of HPPWD for the construction of Kandha to Lot Murahla Road Km 0/0 to 17/260 with in the jurisdiction of Nachan Forest Division Distt. Mandi H.P.

S.No	Name Of land	Species Name local	Botanical name	General abstract of cutting Trees										
				Dia in c.m.										
				0-10	10-20	20-30	30-40	40-50	50-60	60-70	70-80	80-90	Total	
1	DPF Daint c4	Kail	Pinus wallichiana	-	-	-	-	1	-	-	-	-	1	
2		Rai	Pecce smithiana	-	-	-	-	3	3	1	-	-	7	
3		Deodar	Cedrus deodara	-	-	-	-	3	5	6	2	-	16	
			total	-	-	-	-	7	8	7	2	-	24	

q18


 DIVISIONAL FOREST OFFICER,
 NACHAN FOREST DIVISION,
 GOHAR, DISTT. MANDI (H.P.)


 Range Forest Officer
 Forest Range Nachan
 Distt. Mandi (H.P.)

Diversion of 10.3574 hectares of forest land in favour of HPPVD for the construction of Kandha to Lot Murahla Road Km 0/0 to 17/260 with in the jurisdiction of Nachan Forest Division Distt. Mandi H.P.

S.No	Name Of land	Species Name local	Botanical name	General abstract of cutting Trees										
				Dia in c.m.										
				0-10	10-20	20-30	30-40	40-50	50-60	60-70	70-80	80-90	Total	
1	DPF Daint-1a	Kail	Pinus wallichiana	-	-	-	-	2	2	-	-	-	4	
2		Deodar	Cedrus deodara	-	-	9	7	8	5	2	-	-	31	
			total	-	-	9	7	10	7	2	-	-	35	

C/S

S. dyd
 DIVISIONAL FOREST OFFICER,
 NACHAN FOREST DIVISION,
 GOHAR, DISTT. MANDI (H.P.)

[Signature]
 Range Forest Officer
 Forest Range Nachan
 Nachan Range
 Gohar Distt. Mandi (H.P.)

65

Range Forest Officer
Forest Range Nachan
Dist. Mandla M.P.


Full Title of the Project : Diversion of 10.3574 hectares of forest land in favour of HPPWD for the construction of Kandha to Lot Murahla Road Km 0/0 to 17/260 within the Jurisdiction of Nachan Forest Division Distt. Mandi H.P.

CERTIFICATE OF PROPOSED SITE DISTANCE FROM BOUNDARY OF FOREST

It is certified that the distance of diversion area from the boundary forest(DPF Surandhi c1) is approximately 2.5 Km.

c/s





Range Forest Officer
Nachan Forest Range
Bassa Distt. Mandi (H.P.)


Full Title of the project : Diversion of 10.3574 hectares of forest land in favour of HPPWD for the construction of Kandha to Lot Murahla Road Km 0/0 to 17/260 within the jurisdiction of Nachan Forest Division Distt. Mandi H.P.

CERTIFICATE INDICATING AERIAL DISTANCE OF DIVERSION AREA

It is certified that the aerial distance of diversion area(DPF Bakhryar- C1) from the nearest sanctuary i.e. Shikari Devi Wildlife Sanctuary/ Eco-Sensitive Zones is about 2.3 Km.

G/S


Range Forest Officer
Nachan Forest Range
Bassa Distt. Mandi (H.P.)



Full Title of the Project : Diversion of 10.3574 hectares of forest land in favour of HPPWD for the construction of Kandha to Lot Murahla Road Km 0/0 to 17/260 within the jurisdiction of Nachan Forest Division Distt. Mandi H.P.


CERTIFICATE OF PROPOSED SITE DISTANCE FROM BOUNDARY OF FOREST

It is certified that the distance of diversion area from the boundary forest(DPF Bakhryar -c1) is approximately 2.2 Km.

c/s



DIVISIONAL FOREST OFFICER,
NACHAN FOREST DIVISION,
GOHAR, DISTT. MANDI (H.P.)


Range Forest Officer,
Nachan Forest Range
Bassa Distt. Mandi (H.P.)

Full Title of the project : Diversion of 10.3574 hectares of forest land in favour of HPPWD for the construction of Kandha to Lot Murahla Road Km 0/0 to 17/260 within the jurisdiction of Nachan Forest Division Distt. Mandi H.P.


CERTIFICATE INDICATING AERIAL DISTANCE OF DIVRSION AREA

It is certified that there is present wildlife i.e. Leopard ,Bear, Fox, Monkey and crow in around the forest land proposed for diversion.

c/s



DIVISIONAL FOREST OFFICER,
NACHAN FOREST DIVISION,
GOHAR, DISTT. MANDI (H.P.)


Range Forest Officer
Forest Range Nachan
Bassa Distt. Mandi (H.P.)

Full Title of the project : Diversion of 10.3574 hectares of forest land in favour of HPPWD for the construction of Kandha to Lot Murahla Road Km 0/0 to 17/260 within the jurisdiction of Nachan Forest Division Distt. Mandi H.P.

CERTIFICATE INDICATING AERIAL DISTANCE OF DIVERSION AREA

It is certified that the aerial distance of diversion area(DPF Deot- C2a) from the nearest sanctuary i.e. Shikari Devi Wildlife Sanctuary/ Eco-Sensitive Zones is about 1.7 Km.

c/s

San
 DIVISIONAL FOREST OFFICER,
 NACHAN FOREST DIVISION,
 GOHAR, DISTT. MANDI (H.P.)
 GOHAR, DISTT. MANDI (H.P.)

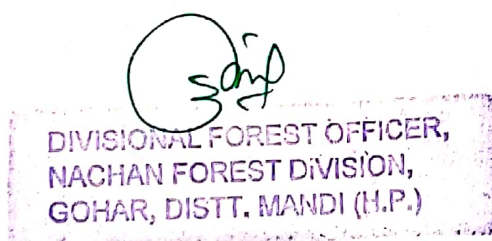
San
 Range Forest Officer
 Nachan Forest Range
 Bassa Distt. Mandi (H.P.)

Full Title of the Project : Diversion of 10.3574 hectares of forest land in favour of HPPWD for the construction of Kandha to Lot Murahla Road Km 0/0 to 17/260 within the jurisdiction of Nachan Forest Division Distt. Mandi H.P.

CERTIFICATE OF PROPOSED SITE DISTANCE FROM BOUNDARY OF FOREST

It is certified that the distance of diversion area from the boundary forest(DPF Deot-C2a) is approximately 3.00 Km.

c/s



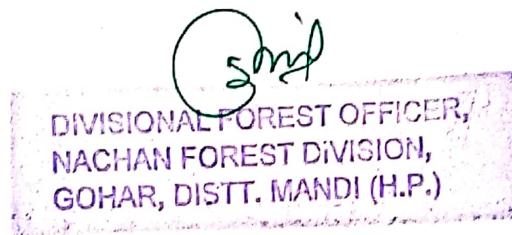

Range Forest Officer
Nachan Forest Range
Nachan Range
Bassa Distt. Mandi (H.P.)


Full Title of the Project : Diversion of 10.3574 hectares of forest land in favour of HPPWD for the construction of Kandha to Lot Murahla Road Km 0/0 to 17/260 within the jurisdiction of Nachan Forest Division Distt. Mandi H.P.

CERTIFICATE OF WORKING PLAN PRESCRIPTION OF PROPOSED AREA FOR DIVERSION

It is certified that the working plan prescription of proposed area(DPF Deot - C2a) for diversion is D/K P.B III.

C/S




Range Forest Officer
Nachan Forest Range
Bassa Distt. Mandi (H.P.)

Full Title of the project : Diversion of 10.3574 hectares of forest land in favour of HPPWD for the construction of Kandha to Lot Murahla Road Km 0/0 to 17/260 within the jurisdiction of Nachan Forest Division Distt. Mandi H.P.

CERTIFICATE INDICATING AERIAL DISTANCE OF DIVRSION AREA

It is certified that there is present wildlife i.e. Leopard ,Bear, Fox, Monkey and crow in around the forest land proposed for diversion.

C/S

SAP

DIVISIONAL FOREST OFFICER,
NACHAN FOREST DIVISION,
GOHAR, DISTT. MANDI (H.P.)


[Signature]
Range Forest Officer
Forest Ranger Nachan
Bassa Distt. Mandi (H.P.)

Full Title of the project : Diversion of 10.3574 hectares of forest land in favour of HPPWD for the construction of Kandha to Lot Murahla Road Km 0/0 to 17/260 within the jurisdiction of Nachan Forest Division Distt. Mandi H.P.

CERTIFICATE INDICATING AERIAL DISTANCE OF DIVERSION AREA

It is certified that the aerial distance of diversion area (DPF Lot- C2) from the nearest sanctuary i.e. Shikari Devi Wildlife Sanctuary/ Eco-Sensitive Zones is about 2.1 Km.

c/s



[Signature]
Range Forest Officer,
Nachan Forest Range,
Dassa Distt. Mandi (H.P.)


Full Title of the project : Diversion of 10.3574 hectares of forest land in favour of HPPWD for the construction of Kandha to Lot Murahla Road Km 0/0 to 17/260 within the jurisdiction of Nachan Forest Division Distt. Mandi H.P.

CERTIFICATE INDICATING AERIAL DISTANCE OF DIVERSION AREA

It is certified that there is present wildlife i.e. Leopard ,Bear, Fox, Monkey and crow in around the forest land proposed for diversion.

C/L


Range Forest Officer
Forest Range Nachan
Bassa Distt. Mandi (H.P.)


DIVISIONAL FOREST OFFICER,
NACHAN FOREST DIVISION,
GOHAR, DISTT. MANDI (H.P.)

Full Title of the project : Diversion of 10.3574 hectares of forest land in favour of HPPWD for the construction of Kandha to Lot Murahla Road Km 0/0 to 17/260 within the jurisdiction of Nachan Forest Division Distt. Mandi H.P.

CERTIFICATE INDICATING AERIAL DISTANCE OF DIVERSION AREA

It is certified that the aerial distance of diversion area(DPF Lot- C3) from the nearest sanctuary i.e. Shikari Devi Wildlife Sanctuary/ Eco-Sensitive Zones is about 1.9 Km.

C/S




Range Forest Officer
Nachan Forest Range
Bassa Distt. Mandi (H.P.)

Full Title of the Project : Diversion of 10.3574 hectares of forest land in favour of HPPWD for the construction of Kandha to Lot Murahla Road Km 0/0 to 17/260 within the jurisdiction of Nachan Forest Division Distt. Mandi H.P.

CERTIFICATE OF PROPOSED SITE DISTANCE FROM BOUNDARY OF FOREST

It is certified that the distance of diversion area from the boundary forest(DPF Lot -c3) is approximately 2.00 Km.

e/s




Range Forest Officer
Nachan Forest Range
Bassa Distt. Mandi (H.P.)

Full Title of the Project : Diversion of 10.3574 hectares of forest land in favour of HPPWD for the construction of Kandha to Lot Murahla Road Km 0/0 to 17/260 within the jurisdiction of Nachan Forest Division Distt. Mandi H.P.

CERTIFICATE OF WORKING PLAN PRESCRIPTION OF PROPOSED AREA FOR DIVERSION

It is certified that the working plan prescription of proposed area(DPF Lot 4C3) for diversion is F/S P.B III.

els

SH

DIVISIONAL FOREST OFFICER,
NACHAN FOREST DIVISION,
GOHAR, DISTT. MANDI (H.P.)


Range Forest Officer
Nachan Range
Bassa Distt. Mandi (H.P.)

Full Title of the project : Diversion of 10.3574 hectares of forest land in favour of HPPWD for the construction of Kandha to Lot Murahla Road Km 0/0 to 17/260 within the jurisdiction of Nachan Forest Division Distt. Mandi H.P.

CERTIFICATE INDICATING AERIAL DISTANCE OF DIVRSION AREA

It is certified that there is present wildlife i.e. Leopard ,Bear, Fox, Monkey and crow in around the forest land proposed for diversion.

c13


Range Forest Officer
Forest Range Nachan
Bassa Distt. Mandi (H.P.)


DIVISIONAL FOREST OFFICER,
NACHAN FOREST DIVISION,
GOHAR, DISTT. MANDI (H.P.)

Full Title of the project : Diversion of 10.3574 hectares of forest land in favour of HPPWD for the construction of Kandha to Lot Murahla Road Km 0/0 to 17/260 within the jurisdiction of Nachan Forest Division Distt. Mandi H.P.


CERTIFICATE INDICATING AERIAL DISTANCE OF DIVERSION AREA

It is certified that the aerial distance of diversion area(DPf Daint- C1a) from the nearest sanctuary i.e. Shikari Devi Wildlife Sanctuary/ Eco-Sensitive Zones is about 1.3 Km.

C/S



DIVISIONAL FOREST OFFICER,
NACHAN FOREST DIVISION,
GOHAR, DISTT. MANDI (H.P.)

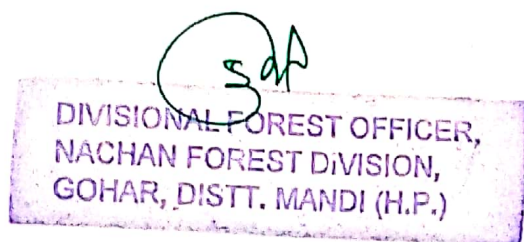

Range Forest Officer
Nachan Forest Range
Bassu Distt. Mandi (H.P.)

Full Title of the Project : Diversion of 10.3574 hectares of forest land in favour of HPPWD for the construction of Kandha to Lot Murahla Road Km 0/0 to 17/260 within the jurisdiction of Nachan Forest Division Distt. Mandi H.P.

CERTIFICATE OF PROPOSED SITE DISTANCE FROM BOUNDARY OF FOREST

It is certified that the distance of diversion area from the boundary forest(DPF Daint-C1a) is approximately 1.80 Km.

CL




Range Forest Officer
Nachan Forest Range
Bassa Distt. Mandi (H.P.)

Full Title of the Project : Diversion of 10.3574 hectares of forest land in favour of HPPWD for the construction of Kandha to Lot Murahla Road Km 0/0 to 17/260 within the jurisdiction of Nachan Forest Division Distt. Mandi H.P.

CERTIFICATE OF WORKING PLAN PRESCRIPTION OF PROPOSED AREA FOR DIVERSION

It is certified that the working plan prescription of proposed area(DPF Daint – C1a) for diversion is D/K P.B II.

C15




Range Forest Officer,
Nachan Forest Range
Gassia Distt. Mandi (H.P.)

Full Title of the project : Diversion of 10.3574 hectares of forest land in favour of HPPWD for the construction of Kandha to Lot Murahla Road Km 0/0 to 17/260 within the Jurisdiction of Nachan Forest Division Distt. Mandi H.P.

CERTIFICATE INDICATING AERIAL DISTANCE OF DIVERSION AREA

It is certified that there is present wildlife i.e. Leopard, Bear, Fox, Monkey and crow in around the forest land proposed for diversion.

C/S


Range Forest Officer
Forest Range Nachan
Bassa Distt. Mandi (H.P.)


DIVISIONAL FOREST OFFICER,
NACHAN FOREST DIVISION,
GOHAR, DISTT. MANDI (H.P.)

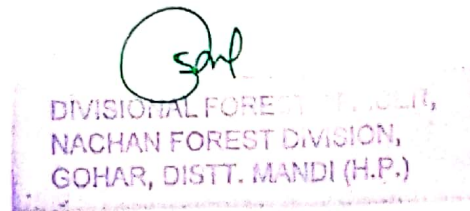
Full Title of the project : Diversion of 10.3574 hectares of forest land in favour of HPPWD for the construction of Kandha to Lot Murahla Road Km 0/0 to 17/260 within the jurisdiction of Nachan Forest Division Distt. Mandi H.P.

CERTIFICATE INDICATING AERIAL DISTANCE OF DIVERSION AREA

It is certified that the aerial distance of diversion area(DPF Daint-C 3) from the nearest sanctuary i.e. Shikari Devi Wildlife Sanctuary/ Eco-Sensitive Zones is about 1.0 Km.

CIS


Range Forest Officer
Nachan Forest Range
Bassa Distt. Mandi (H.P.)



Full Title of the Project : Diversion of 10.3574 hectares of forest land in favour of HPPWD for the construction of Kandha to Lot Murahla Road Km 0/0 to 17/260 within the jurisdiction of Nachan Forest Division Distt. Mandi H.P.


CERTIFICATE OF PROPOSED SITE DISTANCE FROM BOUNDARY OF FOREST

It is certified that the distance of diversion area from the boundary forest (DPF Daint-C3) is approximately 1.5 Km.

CIS

SM

DIVISIONAL FOREST OFFICER,
NACHAN FOREST DIVISION,
GOHAR, DISTT. MANDI (H.P.)


Range Forest Officer
Nachan Forest Range
Hassan Distt. Mandi (H.P.)


Full Title of the Project : Diversion of 10.3574 hectares of forest land in favour of HPPWD for the construction of Kandha to Lot Murahla Road Km 0/0 to 17/260 within the jurisdiction of Nachan Forest Division Distt. Mandi H.P.

CERTIFICATE OF WORKING PLAN PRESCRIPTION OF PROPOSED AREA FOR DIVERSION

It is certified that the working plan prescription of proposed area(DPF Daint – C3) for diversion is F/s P.B III.

CIS


Range Forest Officer
Nachan Forest Range
Bassa Distt. Mandi (H.P.)



DIVISIONAL FOREST OFFICER,
NACHAN FOREST DIVISION,
GOHAR, DISTT. MANDI (H.P.)

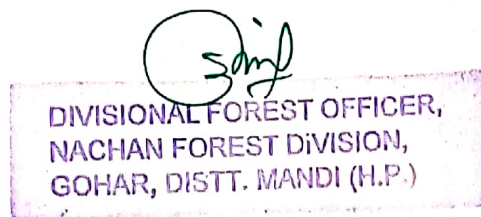
Full Title of the project : Diversion of 10.3574 hectares of forest land in favour of HPPWD for the construction of Kandha to Lot Murahla Road Km 0/0 to 17/260 within the jurisdiction of Nachan Forest Division Distt. Mandi H.P.

CERTIFICATE INDICATING AERIAL DISTANCE OF DIVERSION AREA

It is certified that there is present wildlife i.e. Leopard ,Bear, Fox, Monkey and crow in around the forest land proposed for diversion.

els


Range Forest Officer
Forest Range Nachan




Full Title of the project : Diversion of 10.3574 hectares of forest land in favour of HPPWD for the construction of Kandha to Lot Murahla Road Km 0/0 to 17/260 within the jurisdiction of Nachan Forest Division Distt. Mandi H.P.

CERTIFICATE INDICATING AERIAL DISTANCE OF DIVERSION AREA

It is certified that the aerial distance of diversion area(DPF Daint- G) from the nearest sanctuary i.e. Shikari Devi Wildlife Sanctuary/ Eco-Sensitive Zones is about 1.5 Km.

C/S


Range Forest Officer
Nachan Forest Range
Gehra Distt. Mandi (H.P.)



DIVISIONAL FOREST OFFICER,
NACHAN FOREST DIVISION,
GOHAR, DISTT. MANDI (H.P.)

Full Title of the Project : Diversion of 10.3574 hectares of forest land in favour of HPPWD for the construction of Kandha to Lot Murahla Road Km 0/0 to 17/260 within the Jurisdiction of Nachan Forest Division Distt. Mandi H.P.

CERTIFICATE OF PROPOSED SITE DISTANCE FROM BOUNDARY OF FOREST

It is certified that the distance of diversion area from the boundary forest(DPF Daint-C4) is approximately 2 Km.

cts


DIVISIONAL FOREST OFFICER,
NACHAN FOREST DIVISION,
GOHAR, DISTT. MANDI (H.P.)


Range Forest Officer
Nachan Forest Range
Bassa Distt. Mandi (H.P.)

Full Title of the Project : Diversion of 10.3574 hectares of forest land in favour of HPPWD for the construction of Kandha to Lot Murahla Road Km 0/0 to 17/260 within the jurisdiction of Nachan Forest Division Distt. Mandi H.P.

CERTIFICATE OF WORKING PLAN PRESCRIPTION OF PROPOSED AREA FOR DIVERSION

It is certified that the working plan prescription of proposed area(DPF Daint – C4) for diversion is D/K P.B III.

e/s



DIVISIONAL FOREST OFFICER,
NACHAN FOREST DIVISION,
GOHAR, DISTT. MANDI (H.P.)

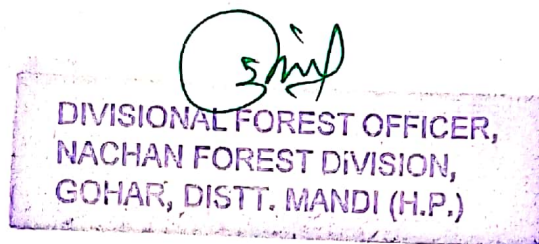

Range Forest Officer
Nachan Forest Range
Bassa Distt. Mandi (H.P.)

Full Title of the project : Diversion of 10.3574 hectares of forest land in favour of HPPWD for the construction of Kandha to Lot Murahla Road Km 0/0 to 17/260 within the jurisdiction of Nachan Forest Division Distt. Mandi H.P.

CERTIFICATE INDICATING AERIAL DISTANCE OF DIVERSION AREA

It is certified that there is present wildlife i.e. Leopard ,Bear, Fox, Monkey and crow in around the forest land proposed for diversion.

c/s




Range Forest Officer
Forest Range Nachan
Bassa Distt. Mandi (H.P.)

PENAL NET PRESENT VALUE (NPV)

CALCULATION: In respect of Diversion of 10.7352 ha. of forest land in favour of HPPWD for the construction of Kandha To Lot Murala road kms 0/00 to 17/260 with in the jurisdiction of Nachan Forest Division Nachan at Gohar Distt. Mandi, HP.

PENALTY FOR NET PRESENT VALUE CALCULATION


SHEET

Since the work has been started during the year 1998 and violation of the year is 22 years, so NPV penalty has been calculated up to five year.

Area in hac. proposed for diversion	Violated area (in ha.)	NPV calculated @ rate of (in Rs.)	NPV amount (in Rs.)	Five times NPV (in Rs.)	Interest 12% (five years) (in Rs.)	Total amount (in Rs.)	20% of the total amount to be paid from u/a (in Rs.)
10.7352	2.3975	10052210/- Class V of Ecological classification (open forest)	24100173	120500865	318122284	462723322	92544664

(Rs. Nine Crore, Twenty Five Lac Forty Four Thousand Six Hundred Sixty Four Only)

Place: Gohar
Dated: 05.09.2023


(S.S. Kashyap, HPFS)
Divisional Forest Officer
Nachan Forest Division,
At Gohar.


Full Title of the Project: Diversion of 10.7352 ha. of forest land in favour of HPPWD for the construction of Kandha To Lot Murala road kms 0/00 to 17/260 with in the jurisdiction of Nachan Forest Division Nachan at Gohar Distt. Mandi, HP.

CHECK LIST SERIAL NUMBER: 18

LAND SUITABILITY CERTIFICATE BY THE DFO

This is to certify that 21.47 ha land bearing Survey No. / Compartment No.53/E/2/ND Bara of Bagsaid Block of Seraj Range, Nachan Forest Division, Distt. Mandi, HP identified for **Compensatory Afforestation** is suitable for plantation from management point of view and is free from all sorts of encumbrances and encroachment.

Place: Gohar
Dated: 05.09.2023


(S.S. Kashyap, HPFS)
Divisional Forest Officer
Nachan Forest Division,
At Gohar.

"SCHEME FOR COMPENSATORY AFFORESTATION CHECK LIST SERIAL NO.17

SCHEME FOR COMPENSATORY AFFORESTATION

Detailed scheme for raising of compensatory afforestation 1100 Plants per ha. with RCC Fencing alongwith maintenance cost upto 10 years to be carried out over 21.47 hac forest land in lieu of diversion of 10.7352 hac of forest land in favour of XEN, HPPWD, Division Gohar for the c/o Kandha to Lot Murhala road within the jurisdiction of Nachan forest division, Nachan at Gohar Distt. Mandi, HP.

Details of Degraded Forest/Non-Forest Land:		Area to be afforested (in ha.) including maintenance cost upto 10 years	
District:	Mandi	10.7352 HAC	
Tehsil:	Chachiot		
Name of Forest Division:	Nachan		
Name of Range	Nachan and Seraj		
Block /Compartment/Survey No.	Tunna, Dhanglaria and Bagsaid		
Area to be Afforested (Ha) {3 times	10.7352 hac.		
Sr. No.	Name of Forest Range	Block	Name of area to be afforested
1	Seraj	Bagsaid	ND 317 Bara
	Total		21.47 ha.
	Description of area:		21.47 ha.
(i)	Whether the site selected for CA is a land bank or not		yes
(ii)	If the CA site is other than land bank, reason be given:		NA
(iii)	In case of non-forest area identified for CA, then what is the distance CA site from the adjoining forest boundary :		NA
(iv)	Soil Type :		Loamy
(v)	Topography: (a) Hilly/ Universal/Plain (b) Slope:- Steep/Medium/Gentle.		moderate Medium
(vi)	Whether the area is bearing any root stock of vegetation:		Yes
5	Plantation Model:		
Copy of the approved Compensatory Afforestation Schedule/Model			

showing component-wise physical and financial breakup to be enclosed:
Schedule of Plantation Programme:

Detail of Year-wise break up of requirements of funds is as under:-
Plantation & 10 year maintenance.

Sr. No.	Particulars including soil and moisture conservation	Qty. in Hectares	Rate in Rs. (Per hect)	Amount
1	Fencing 4 stand b/wire fencing with RCC fence posts	21.47	37200	798684
	Planting	21.47	41440	889717
	Cost of trees	21.47	@23/- per plant	543191
	Total 1			2231592
2. i	1st year Maintenance	21.47	8350	179275
ii	2nd year maintenance	21.47	5630	120876
iii	3rd year maintenance	21.47	2915	62585
iv	4th year maintenance	21.47	2915	62585
v	5th year maintenance	21.47	2915	62585
vi	6th year maintenance	21.47	2915	62585
vii	7th year maintenance	21.47	2915	62585
viii	8th year maintenance	21.47	2915	62585
ix	9th year maintenance	21.47	2915	62585
x	10th year maintenance	21.47	2915	62585
	Total maintenance upto i-x years			800831
	Cost of trees for maint upto 10 years (70% per ha.)			560582
	Total 1 & 2			3593005
3	Contingencies 5 %			179650
	Total			3772655
4	Departmental charges @ 17.5%			660215
	Total Amount for carrying out CA for 21.47 ha.			4432869
	Or Say			4432900

DIVISIONAL FOREST OFFICER,
NACHAN FOREST DIVISION,
GOHAR, DISTT. MANDI (H.P.)