



**बिहार सरकार,  
पर्यावरण, वन एवं जलवायु परिवर्तन विभाग  
कार्यालय, प्रधान मुख्य वन संरक्षक, बिहार, पटना।**

(कैम्पा एवं वन संरक्षण संभाग)

तृतीय तल, अरण्य भवन, शहीद पीर अली खाँ मार्ग, पटना-800 014

संख्या व.सं/07/2022-845

प्रेषक,

सी०पी० खण्डूजा, भा०व०से०,  
अपर प्रधान मुख्य वन संरक्षक (कैम्पा)  
-सह-नोडल पदाधिकारी (वन संरक्षण),  
बिहार, पटना।

सेवा में,

उप वन महानिदेशक (केन्द्रीय),  
पर्यावरण, वन एवं जलवायु परिवर्तन मंत्रालय,  
क्षेत्रीय कार्यालय, मेकॉन कॉलोनी  
A-2 श्यामली, राँची-834002

पटना 14, दिनांक-14/09/2022

विषय - भारतमाला परियोजना के तहत गया जिलान्तर्गत आमस-शिवरामपुर (0.000-55.002 कि०मी०) पथ निर्माण हेतु वन (संरक्षण) अधिनियम, 1980 के तहत 2.064 हे० वन भूमि अपयोजन प्रस्ताव पर पृच्छा अनुपालन के संबंध में।

प्रसंग - भारत सरकार, पर्यावरण, वन एवं जलवायु परिवर्तन मंत्रालय, क्षेत्रीय कार्यालय राँची का पत्रांक FP/BR/ROAD/146205/2021/440 दिनांक 29.07.2022 एवं वन प्रमंडल पदाधिकारी, गया का पत्रांक 4179 दिनांक 20.08.2022 (छायाप्रति संलग्न)।

महाशय,

उपर्युक्त विषय के संबंध में सूचित करना है कि भारत सरकार, पर्यावरण, वन एवं जलवायु परिवर्तन मंत्रालय, क्षेत्रीय कार्यालय राँची के पत्रांक FP/BR/ROAD/146205/2021/440 दिनांक 29.07.2022 द्वारा मांगी गयी सूचनाओं का निराकरण प्रतिवेदन निम्नलिखित है-

क्रम सं.	पृच्छा	निराकरण
1	Attested copy of part-I of the application should be attached and upload in the proposal. Name, designation, signature and date of signature of the attesting authority should be legible.	भाग-I की अभिप्रमाणित प्रति प्रयोक्ता एजेंसी द्वारा समर्पित की गयी है जो इस पत्र के साथ संलग्न है साथ ही परिवेश पोर्टल पर अतिरिक्त सूचनाओं के कॉलम में अपलोड किया गया है।
2	CA Scheme along with CA land suitability certificate from concerned DFO & Toposheet map of the proposed CA land.	क्षतिपूरक वनीकरण का प्राक्कलन, स्थल क्षतिपूरक वनीकरण के लिये उपर्युक्त है संबंधित प्रमाण पत्र एवं चिन्हित स्थल को टोपोशीट मानचित्र पर अंकित कर दिया गया है साथ ही इसे ऑन लाईन में अपलोड कर दिया गया है जो इस पत्र के साथ संलग्न है।



3	As per Para 11.2 of the Comprehensive Guidelines issued under Forest (Conservation) Act, 1980 any proposal for linear projects such as roads need to be processed in its entirety for comprehensive assessment of requirement of forest land. It appears from the Parivesh portal that one more proposal of NH-119 D for diversion of 3.142 ha of 4-laning is pending with State Government under Bharatmala Pariyojna (Lot-5, Pkg-7). Therefore, it is requested to either integrate and submit a comprehensive proposal for a single project including the requirement of forest land in other district with all mandatory details for consideration under F (C) Act, 1980 or th enclose an explanation for not doing so.	प्रयोक्ता एजेंसी द्वारा प्रस्तावित परियोजना को दो भाग में करने से संबंधित अपनी बाध्यता को अंकित करते हुए प्रतिवेदन उपलब्ध कराया गया है जिसे इस पत्र के साथ संलग्न भेजा जा रहा है।
4	It appears that in Parivesh portal under PART-I, D(i) document for, "justification for locating the project in forest land" is uploaded of the another proposal (No. FP/BR/ROAD/143461/2021). It may be corrected.	इससे संबंधित प्रतिवेदन को परिवेश पोर्टल पर अपलोड कर दिया गया है साथ ही इस पत्र के साथ संलग्न भेजा जा रहा है।
5	As per submitted kml file, forest area proposed for diversion comes out to be 1.109295 ha instead of 2.064 ha. the kml file should be corrected to confirm the area as per ground calculation.	संशोधित kml file को परिवेश पोर्टल पर अपलोड कर दिया गया है।
6	The employment generation (permanent) may be explained by user agency.	इससे संबंधित प्रतिवेदन को परिवेश पोर्टल पर अपलोड कर दिया गया है साथ ही इस पत्र के साथ संलग्न भेजा जा रहा है।
7	Tree translocation is proposed in the proposal, therefore the translocation plan may be included in the application.	प्रयोक्ता एजेंसी द्वारा वृक्ष सुरक्षा योजना को परिवेश पोर्टल पर अतिरिक्त सूचनाओं के कॉलम में अपलोड किया गया है।
8	Strip plantation plan along side the proposed road may be submitted	इससे संबंधित प्रतिवेदन को परिवेश पोर्टल पर अपलोड कर दिया गया है साथ ही इस पत्र के साथ संलग्न भेजा जा रहा है।

उपर्युक्त तथ्यों के आलोक में अनुरोध है कि विषयगत परियोजना पर सैद्धान्तिक स्वीकृति प्रदान करने की कृपा की जाय।

अनु०-यथोक्त।

विश्वासभाजन,

(सी०पी० खण्डूजा)

अपर प्रधान मुख्य वन संरक्षक (कैम्पा)  
-सह-नोडल पदाधिकारी (वन संरक्षण),  
बिहार, पटना।





बिहार सरकार  
पर्यावरण, वन एवं जलवायु परिवर्तन विभाग,  
कार्यालय-वन प्रमण्डल पदाधिकारी, गया वन प्रमण्डल, गया

सेवानगर, न्यू करीमगंज, गया (फैक्स एवं फोन नं. 0.0631-2950310. ई-मेल : [gayadfo@gmail.com](mailto:gayadfo@gmail.com))

पत्रांक- 4179 दिनांक- 20-08-22

प्रेषक,

राजीव रंजन, भा. 0. व. 0. से. 0.  
वन प्रमण्डल पदाधिकारी,  
गया वन प्रमण्डल, गया,

सेवा में,

उप वन संरक्षक,  
कार्यालय-प्रधान मुख्य वन संरक्षक,  
(कैम्पा एवं वन संरक्षण संभाग)  
अरण्य भवन, पटना।

विषय:-

भारतमाला परियोजना के तहत गया जिलान्तर्गत आमस-शिरामपुर (0.000-55.002 कि०मी०) पथ निर्माण हेतु वन (संरक्षण) अधिनियम 1980 के तहत 2.064 हे० वन भूमि का अपयोजन प्रस्ताव पर पृच्छा समर्पित करने के संबंध में।

प्रसंग-

आपका पत्र संख्या-व.सं./07/2022-721, दिनांक 02.08.2022

महाशय,

उपरोक्त विषयक प्रासंगिक पत्र के निर्देशानुसार भारतमाला परियोजना के तहत गया जिलान्तर्गत आमस-शिरामपुर (0.000-55.002 कि०मी०) पथ निर्माण हेतु वन (संरक्षण) अधिनियम 1980 के तहत 2.064 हे० वन भूमि का अपयोजन से संबंधित क्षतिपूरक वनरोपण योजना के तहत भूमि उपयुक्तता प्रमाण पत्र एवं प्राक्कलन की प्रति इस कार्यालय के ज्ञापांक-2603, दिनांक 30.05.2022 द्वारा समर्पित कर दी गयी है जिसकी छाया प्रति पुनः इस पत्र के साथ संलग्न कर भेजी जा रही है। क्षतिपूरक वनीकरण हेतु Toposheet Map में प्रस्तावित भूमि को चिन्हित कर भेजी जा रही है।

सूचनार्थ समर्पित।

अनुलग्नक-यथोक्त।



विश्वासभाजन,

वन प्रमण्डल पदाधिकारी  
गया वन प्रमण्डल, गया।



**GAYA FOREST DIVISION**

**MODEL:- REHABILITATION OF DEGRADED FOREST SCHEME under CAMPA 2022-23 to 2031-32**

GAYA FOREST DIVISION									
MODEL:- REHABILITATION OF DEGRADED FOREST SCHEME under CAMPA 2022-23 to 2031-32									
NAME OF THE DIVISION						Wages Rate	318		
NAME OF THE RANGE						GAYA FOREST DIVISION, GAYA			
NAME OF DISTRICT-						GAYA			
Name of the Block						GAYA			
NAME OF THE (PLANTION SITE)						Baghi Khurd			
Thana No.									
Plot No.									
Status of land						Protected Forest			
LENGTH OF TRENCH FENCING (IN hard soil in CHAIN)						28			
No of Plants						4950			
NET AREA						4.50	HA.		
GROSS AREA						6	HA.		
G.P.S						N 24°44'09"	E 85°03'09"		
						N 24°44'11"	E 85°03'07"		
						N 24°44'08"	E 85°03'03"		
						N 24°44'04"	E 85°02'59"		
L.No.	Work	Unit	Mand days	Unit		Physical	Total		
				Wages	Material		Wages	Material	Financial
ADVANCE WORK (2022-23)									
17.1	सर्वे सीमांकन- वृक्षारोपण क्षेत्र का सर्वे सीमांकन	HA.	3.00	954.00	25.00	6	5724	150	5874
17.7	मृदा कार्य- पीट का आकार								
17.2.1	(क) कड़ी मृदा 1000/44=25	HA.	8.00	2544.00		6	15264	0	15264
17.4.3	(ग) पत्थरीला मिटी में मशीन द्वारा- i. कड़ी मृदा में ट्रेंच खुदाई के लिए मशीन का प्रयोग करने पर आंकलित मजदूरी का 70 प्रतिशत	PER CHAIN	0.00	0.00	3000.00	28	0	84000	84000
	ii. खुदाई की गई मिट्टी का बैंड बनाना (i) का 15 प्रतिशत।	PER CHAIN	3.00	954.00	0.00	28	26712	0	26712
17.9	अंश पौधशाला कार्य ( 20 प्रतिशत अतिरिक्त पौधों के साथ) वृक्षारोपण स्थल के निकट अस्थायी पौधशाला की स्थापना घेरान ट्यूब भरवाई बीजारोपण एवं माह मार्च तक पटवन एवं अन्य रख रखाव कार्य	प्रति 1000 पौधा	8.158	2594.24	1773.00	5.94	15409.809	10531.62	25941
17.10	सामग्री का क्रय (अंश पौधशाला के सामग्रीयो के साथ)	प्रति 1000 पौधा			500.00	4.95	0	2475	2475
Total Advance (2022-23)							63110	97157	160266
COMPLETION WORK (2023-24)									
17.11	अंश पौधशाला कार्य (20 प्रतिशत अतिरिक्त पौधों के साथ) माह अप्रील से वृक्षारोपण समय तक पौधशाला में पटवन sorting, shifting and grading खाली ट्यूबों में पुनः बीजारोपण एवं अन्य रख-रखाव संबंधित कार्य	PER 1000 PLANTS	10.92	3472.56	280.00	5.94	20627	1663.2	22290
17.12	पौधारोपण कार्य ( 10 ग्राम डी0ए0पी0 एवं कीटनाशक प्रति पौधों के साथ) अस्थायी पौधशाला से पौधों की ढूलाई एवं पौधारोपण कार्य। पौधारोपण 20 मानव दिवस पौधों का परिवहन 6 मानवदिवस सामग्री (डी0ए0पी 260/	PER 1000 PLANTS	32.00	10176.00	450.00	4.95	50371.2	2227.5	52599



	कोड़नी निकौनी (मृत पौधों के बदलाव के साथ) उर्वरक 10 ग्राम प्रति पौधा 6' Diameter में घास की सफाई एवं 3' Diameter में कोड़ाई कर मिट्टी को हलका करना एवं मृत पौधों का प्रतिस्थापन करना।			0.00			0	0	0
	दो कोड़नी एवं निकौनी								0
2	(क) कड़ी मृदा प्रथम-21 द्वितीय-14	PER 1000 PLANTS	35	11130.00	300.00	4.95	55093.5	1485	56579
4	कंटूर ट्रेन्च एवं घेरान ट्रेन्च वर्म पर बीजारोपण	PER chain	0.50	159.00	40.00	28	4452	1120	5572
5	सामपन वर्ष में सुरक्षा (अगस्त से मार्च) सुरक्षा व्यवस्था								0
5.4	0-30 हे० तक		243.00	77274.00	0.00	1	77274	0	77274
21	विविध कार्य समापन वर्ष में दो साईन बोर्ड 4'x 3' छायांकन अभिलेख संधारण इत्यादि								
21.1	समापन वर्ष				10000.00	1	0	10000	10000
<b>Total Completion Work (2023-24)</b>							<b>207818</b>	<b>16496</b>	<b>224313</b>
<b>1ST YEAR MAINTENENCE (2024-25)</b>									
7.16	दो कोड़नी निकौनी तथ मृत पौधों का बदलाव								
7.16.2	(ख) कड़ी मृदा प्रथम-21 द्वितीय-14 (खाद के साथ)	PER 1000 PLANTS	35.00	11130.00	150.00	4.95	55094	742.5	55836
7.17	प्रथम वर्ष में सुरक्षा (अप्रैल से मार्च) सुरक्षा व्यवस्था						0	0	0
17.4	0-30 हे० तक		365.00	116070.00		1	116070	0	116070
7.17.5	ट्रेन्च की मरम्मत प्रति घेन		3.00	954.00		28	26712	0	26712
<b>TOTAL 1ST YEAR MAINTENENCE (2024-25)</b>							<b>197875.5</b>	<b>742.5</b>	<b>198618</b>
<b>2ND YEAR MAINTENENCE (2025-26)</b>									
7.18.2	दो कोड़नी निकौनी 1. कड़ी मृदा	PER 1000 PLANTS	35	8645.00	150	4.95	42793	742.5	43535
17.19	सुरक्षा (अप्रैल से मार्च) सुरक्षा व्यवस्था								
19.4	0-30 हे० तक		365.00	116070.00		1	116070	0	116070
21.3	विविध			0.00	5000.00	1	0	5000	5000
<b>Total 2nd YEAR MAINTENENCE (2025-26)</b>							<b>158863</b>	<b>5743</b>	<b>164605</b>
<b>3rd YEAR MAINTENENCE (2026-27)</b>									
21	सुरक्षा व्यवस्था								
20.2	0-30 हे० तक		365.00	116070.00		1	116070	0	116070
<b>TOTAL 3rd YEAR MAINTENENCE (2026-27)</b>							<b>116070</b>	<b>0</b>	<b>116070</b>
<b>Total 4th YEAR MAINTENENCE (2027-28)</b>									
21	सुरक्षा व्यवस्था								
20.2	0-30 हे० तक		365.00	116070.00		1	116070	0	116070
<b>TOTAL 4th YEAR MAINTENENCE (2027-28)</b>							<b>116070</b>	<b>0</b>	<b>116070</b>
<b>Total 5th YEAR MAINTENENCE (2028-29)</b>									
21	सुरक्षा व्यवस्था								
20.2	0-30 हे० तक		365.00	116070.00		1	116070	0	116070
<b>TOTAL 5th YEAR MAINTENENCE (2028-29)</b>							<b>116070</b>	<b>0</b>	<b>116070</b>
<b>Total 6th YEAR MAINTENENCE (2029-30)</b>									
21	सुरक्षा व्यवस्था								



MAINTENANCE (2030-31)								
वस्था								
तक		365.00	116070.00		1	116070	0	116070
YEAR MAINTENANCE (2030-31)						116070	0	116070
MAINTENANCE (2031-32)								
वस्था								
तक		365.00	116070.00		1	116070	0	116070
YEAR MAINTENANCE (2031-32)						116070	0	116070
Grand total						1324086	120137	1444223

ABSTRACT							
Year wise work	Estimated Amount				Increment in percentag	Increment in wage rate	Grand total
	Wages	Material	Total Amount	Mandays to be Generated			
ADVANCE WORK (2022-23 )	63110	97157	160266	228		0	160266
COMPLETION WORK (2023-24)	207818	16496	224313	750	10%	22431.3	246745
ST YEAR MAINTENANCE (2024-25 )	197876	743	198618	714	20%	39723.6	238342
YEAR MAINTENANCE (2025-26 )	158863	5743	164605	574	30%	49381.6	213987
YEAR MAINTENANCE (2026-27 )	116070	0	116070	419	40%	46428	162498
YEAR MAINTENANCE (2027-28 )	116070	0	116070	419	50%	58035	174105
YEAR MAINTENANCE (2028-29 )	116070	0	116070	419	60%	69642	185712
YEAR MAINTENANCE (2029-30 )	116070	0	116070	419	70%	81249	197319
YEAR MAINTENANCE (2030-31 )	116070	0	116070	419	80%	92856	208926
YEAR MAINTENANCE (2031-32 )	116070	0	116070	419	90%	104463	220533
	1324086	120137	1444223			564210	2008433

estimate submitted based on the schedule of rate communicated by office of the PCCF (Development) by his office revised to curent  
@ 318

केत किया जाता है कि उक्त वनरोपण क्षेत्र में विगत 10 वर्षों के अन्दर पौधारोपण कार्य नहीं किया गया है।

Submitted By,

Range Officer of Forests,  
Gaya, Forest Range, Gaya

Divisional Forest Officer,  
Gaya Forest Division, Gaya

Technical Sanctioned for Rs.2008433/- (Twenty Lacs Eight Thousand  
Four Hundred Thirty Three only) Only

Divisional Forest Officer  
Gaya Forest Division, Gaya




ANNEXURE XIII

**Certificate For Suitability Of Area Identified For  
Compensatory Afforestation**

Date of Inspection : 24/5/2022

The compensatory afforestation work against diversion for Amas - Shivrampur section will be carried out as block plantation of 4.5 ha at **Baghi-Khurd Protected Forest of Gaya Range**. This site for Compensatory afforestation is suitable for plantation and can be sustainably managed

  
30/5/22

Divisional Forest Officer,  
Gaya Forest Division, Gaya





# भारतीय राष्ट्रीय राजमार्ग प्राधिकरण

(सड़क परिवहन और राजमार्ग मंत्रालय)

**National Highways Authority of India**

(Ministry of Road Transport and Highways, Govt. of India)

परियोजना कार्यान्वयन इकाई, गया Project Implementation Unit-Gaya

हाउस नं 70/244, जुडिशियल क्वार्टर के सामने चाणक्यापुरी कॉलनी, गया (बिहार)

H.No. 70/244, Opp. Judicial Quarter Chanakypuri Colony, Gaya - 823 001 (Bihar)

दूरभाष/Tele : 0631-2222337 ई-मेल/E-mail: gaya@nhai.org, piugayanh83@gmail.com वेबसाइट/Website : www.nhai.org



11115/Forest/Bharatmala/PIU- Gaya/1/2020/718

Date: 08.08.2022

To,

**Divisional Forest Officer**

Gaya Forest Division

Gaya, Bihar



**Sub:** Development of 4 lane inter corridor (Green field alignment) from Amas (Old NH-2/New NH-19) to Shiwrampur under Bharatmala Pariyojna (Lot-5/Package-7) in state of Bihar- Package-I from Amas (Ch.00+000) to Shiwrampur (Ch. 55+002)-Total Length 55.002 km. (Online Proposal No. FP/BR/Road/146205/2021): Compliance of EDS for Forest Clearance regd.

**Ref.:** (1) DCF o/O PCCF, Bihar, Patna's letter No. 07/2022-721, dated 02.08.2022  
(2) SAICPL letter No. 18870 dated: 08.08.2022

Sir,

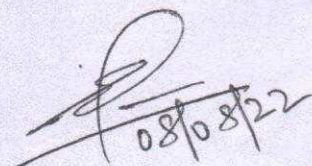
Please refer to the subject and letter under reference vide which reply/ clarifications on certain points have been sought in connection with MoEF&CC, IRO, Ranchi's letter No. FP/BR/Road/146205/2021/440 dated 29.07.2022. In this regard, point-wise reply/ compliance are being submitted for your information and grant of Forest Clearance as below:

S.N.	EDS raised by IRO, MOEF&CC vide letter dated 29.07.2022	Compliance of User Agency
1.	Attested copy of Part-I of the application should be attached and upload in the proposal. Name, designation, signature and date of signature of the attesting authority should be legible.	Attested copy of Part-I has been uploaded on Parivesh Portal under Additional Information.
2.	CA Scheme along with CA land suitability certificate from concerned DFO & Toposheet map of the proposed CA land.	Pertains to DFO
3.	As per Para 11.2 of the Comprehensive	It is informed that Govt. of India,

*[Signature]*  
08/08/22



	<p>Guidelines issued under Forest (Conservation) Act, 1980, any proposal for linear projects such as roads, need to be processed in its entirety for comprehensive assessment of requirement of forest land. It appears from the Parivesh portal that one more proposal of NH-119D for diversion of 3.142 ha of 4-lanning is pending with State Government under Bharatmala Pariyojna (Lot-5, Pkg-7). Therefore, it is requested to either integrate and submit a comprehensive proposal for a single project including the requirement of forest land in other district with all mandatory details for consideration under F(C) Act, 1980 or to enclose an explanation for not doing so.</p>	<p>Ministry of Environment, Forests and Climate Change, New Delhi has accorded TOR regarding Environmental Clearance for Package-I (Amas to Shivrampur) and Package-II (Shivrampur to Ramnagar) separately in its 260th meeting during 5th-6th April, 2021. Subsequently, Expert Appraisal Committee (Infra-I) of MoEF&amp;CC has recommended the both projects separately for Environmental Clearance in its 296th Meeting held on 28th April, 2022. Alongside, Bidding process and award of work for implementation of the projects i.e. Package-I (Amas to Shivramrampur) and Package-II (Shivrampur to Ramnagar) have been done separately. <b>Thus, both projects in question are separate.</b> Accordingly, forest clearance under Forest (Conservation) Act, 1980 may kindly be accorded separately at the earliest.</p>
4.	<p>It appears that in Parivesh portal under PART-I, D(i) document for, "justification for locating the project in forest land" is uploaded of the another proposal (No. FP/BR/Road/143461/2021). It may be corrected.</p>	<p>Corrected and the same has been uploaded on the Parivesh Portal under Additional Information.</p>
5.	<p>As per submitted kml file, forest area proposed for diversion comes out to be 1.109295 ha instead of 2.064 ha. The kml file should be corrected to confirm the area as per ground calculation.</p>	<p>Kml file Corrected and the same has been uploaded on the Parivesh portal under <b>Para C</b>. Maps of forest land proposed to be diverted of Form A, Part-I.</p>
6.	<p>The employment generation (permanent) may be explained by user agency.</p>	<p>Out of approx. 1000 employment to be generated, approx. 20-25 permanent employment will be</p>

  
08/08/22



		generated with NHAI PIU and toll plaza.
7.	Tree translocation is proposed in the proposal, therefore the translocation plan may be included in the application.	Tree translocation plan as proposed has been uploaded on parivesh portal under additional information.
8.	Strip plantation plan alongside the proposed road may be submitted.	Strip plantation shall be carried out as per IRC:SP:21-2009. Strip Plantation Plan alongside the proposed road has been uploaded on the parivesh portal under additional information (copy enclosed).

Yours faithfully,

Encl: As above

  
(Gulam Qadir) 08/08/22  
Project Director

Copy to: Deputy Conservator of Forests o/O PCCF, Bihar, Patna, 3<sup>rd</sup> Floor, Aranya Bhawan, Shaheed Peer Ali Khan Marg, Patna- 800014.


(3/3)



**FORM – 'A'****PART-I**

Form for seeking prior approval under section 2 of the proposals by the State Governments and other authorities (to be filled up by user agency)

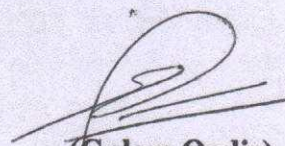
1.	Project details:	
	(i) Short narrative of the proposal and project/ scheme for which the forest land is required.	Construction of Four lane Inter corridor package-I from Amas (Ch. Km – 0+000) to Shivrampur (Ch. Km-55+002) in the state of Bihar under Bharatmala Pariyojna (Lot-5, Pkg-7) - NH-119D
	ii) Map showing the required forest land, boundary of adjoining forest on a 1:50,000 scale map.	Enclosed
	(iii) Cost of the project	135466 lakhs
	(iv) Justification for locating the project in forest area	Enclosed
	(v) Cost-benefit analysis (to be enclosed)	Not Applicable
	(vi) Employment likely to be generated	Yes
2.	Purpose-wise break-up of the total land required	Construction of road- 2.064 ha
3.	Details of displacement of people due to the project, if any	Nil
	i. Number of families	Not applicable
	ii. Number of Scheduled Castes/ Scheduled Tribe families	Not applicable
	iii. Rehabilitation plan. (to be enclosed)	Not applicable
4.	Whether clearance under Environment (Protection) Act, 1986 required? (Yes/No)	Yes, Expert Appraisal Committee (Infra-I) of MoEF&CC, New Delhi has recommended the proposal for





		Environmental Clearance in its 296 <sup>th</sup> Meeting held on 28th April, 2022.
5.	Undertaking to bear the cost of raising and maintenance of compensatory afforestation and/or penal compensatory afforestation as well as cost for protection and regeneration of Safety Zone, etc. as per the scheme prepared by the State Government (undertaking to be enclosed)	Enclosed
6.	Details of Certificates/ documents enclosed as required under the instructions	Enclosed

Yours faithfully,

  
**(Gulam Qadir)**  
**Project Director**  
**NHAI, PIU-Gaya**

State serial No. of proposal \_\_\_\_\_ (To be filled up by the Nodal Officer with date of receipt)





**Ref: SAICPL/Bharatmala/DPR/LOT-5/PKG-7/Bihar/2022/18870**

**Date 08-08-2022**

To,

**The Project Director  
National Highways Authority of India  
1st Floor, Godawali,  
opposite Magistrate Quarters,  
Gaya, Bihar-823001**

**Sub: Development of 4 lane inter corridor (Green field alignment) from Amas (Old NH-2/New NH-19) to Shivrampur under Bharatmala Pariyojna (Lot- 5/Package-7) in state of Bihar- Package-I from Amas (Ch.00+000) to Shiwrampur (Ch. 55+002)-Total Length 55.002 km.(OnlineProposal No. FP/BR/Road/146205/2021): Compliance of EDS for Forest Clearance-Regd.**

**Ref.: DCF o/O PCCF, Bihar, Patna's letter No. 07/2022-721, dated 02.08.2022**

**Dear Sir,**

Please refer to the subject and letter under reference vide which reply/ clarifications on certain points have been sought by the Forest Department in connection with MoEF&CC, IRO, Ranchi's letter No. FP/BR/Road/146205/2021/440 dated 29.07.2022. In this regard, following point-wise reply/ compliance are being submitted for your perusal and onwards submission to Divisional Forest Officer, Gaya Forest Division, Gaya for obtaining Forest Clearance. Draft letter to be issued to Divisional Forest Officer, Gaya is **enclosed** for your consideration and further needful action.

Sr. No.	EDS raised by IRO, MOEF&CC vide letter dated 29.07.2022	Compliance of User Agency
1.	Attested copy of Part-I of the application should be attached and upload in the proposal. Name, designation, signature and date of signature of the attesting authority should be legible.	Attested copy of Part-I has been uploaded on Parivesh Portal under Additional Information.
2.	CA Scheme along with CA land suitability certificate from concerned DFO & Toposheet map of the proposed CA land.	Pertains to DFO
3.	As per Para 11.2 of the Comprehensive Guidelines issued under Forest (Conservation) Act, 1980, any proposal for linear projects such as roads, need to be	It is informed that Govt. of India, Ministry of Environment, Forests and Climate Change, New Delhi has accorded TOR regarding



	<p>processed in its entirety for comprehensive assessment of requirement of forest land. It appears from the Parivesh portal that one more proposal of NH-119D for diversion of 3.142 ha of 4-lanning is pending with State Government under BharatmalaPariyojna (Lot-5, Pkg-7). Therefore, it is requested to either integrate and submit a comprehensive proposal for a single project including the requirement of forest land in other district with all mandatory details for consideration under F(C) Act, 1980 or to enclose an explanation for not doing so.</p>	<p>Environmental Clearance for Package-I (Amas to Shivrampur) and Package-II (Shivrampur to Ramnagar) separately in its 260th meeting during 5th-6th April, 2021. Subsequently, Expert Appraisal Committee (Infra-I) of MoEF&amp;CC has recommended the both projects separately for Environmental Clearance in its 296th Meeting held on 28th April, 2022. Alongside, Bidding process and award of work for implementation of the projects i.e. Package-I (Amas to Shivramrampur) and Package-II (Shivrampur to Ramnagar) have been done separately. <b>Thus, both projects in question are separate.</b> Accordingly, forest clearance under Forest (Conservation) Act, 1980 may kindly be accorded separately at the earliest.</p>
4.	<p>It appears that in Parivesh portal under PART-I, D(i) document for, "justification for locating the project in forest land" is uploaded of the another proposal (No. FP/BR/Road/143461 /2021). It may be corrected.</p>	<p>Corrected and the same has been uploaded on the Parivesh Portal under Additional Information.</p>
5.	<p>As per submitted kml file, forest area proposed for diversion comes out to be 1.109295 ha instead of 2.064 ha. The kml file should be corrected to confirm the area as per ground calculation.</p>	<p>Kml file Corrected and the same has been uploaded on the Parivesh portal under <b>Para C</b>. Maps of forest land proposed to be diverted of Form A, Part-I.</p>
6.	<p>The employment generation (permanent) may be explained by user agency.</p>	<p>Out of approx. 1000 employment to be generated, approx. 20-25 permanent employment will be generated with NHAI PIU and toll plaza.</p>
7.	<p>Tree translocation is proposed in the</p>	<p>Tree translocation plan as proposed</p>

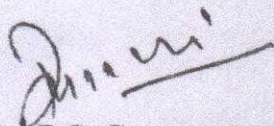


	proposal, therefore the translocation plan may be included in the application.	has been uploaded on parivesh portal under additional information.
8.	Strip plantation plan alongside the proposed road may be submitted.	Strip plantation shall be carried out as per IRC:SP:21-2009. Strip Plantation Plan alongside the proposed road has been uploaded on the parivesh portal under additional information (copy enclosed).

Thanking you and assuring you of our best services at all times

Yours sincerely,

For; SA Infrastructure Consultants Pvt. Ltd.



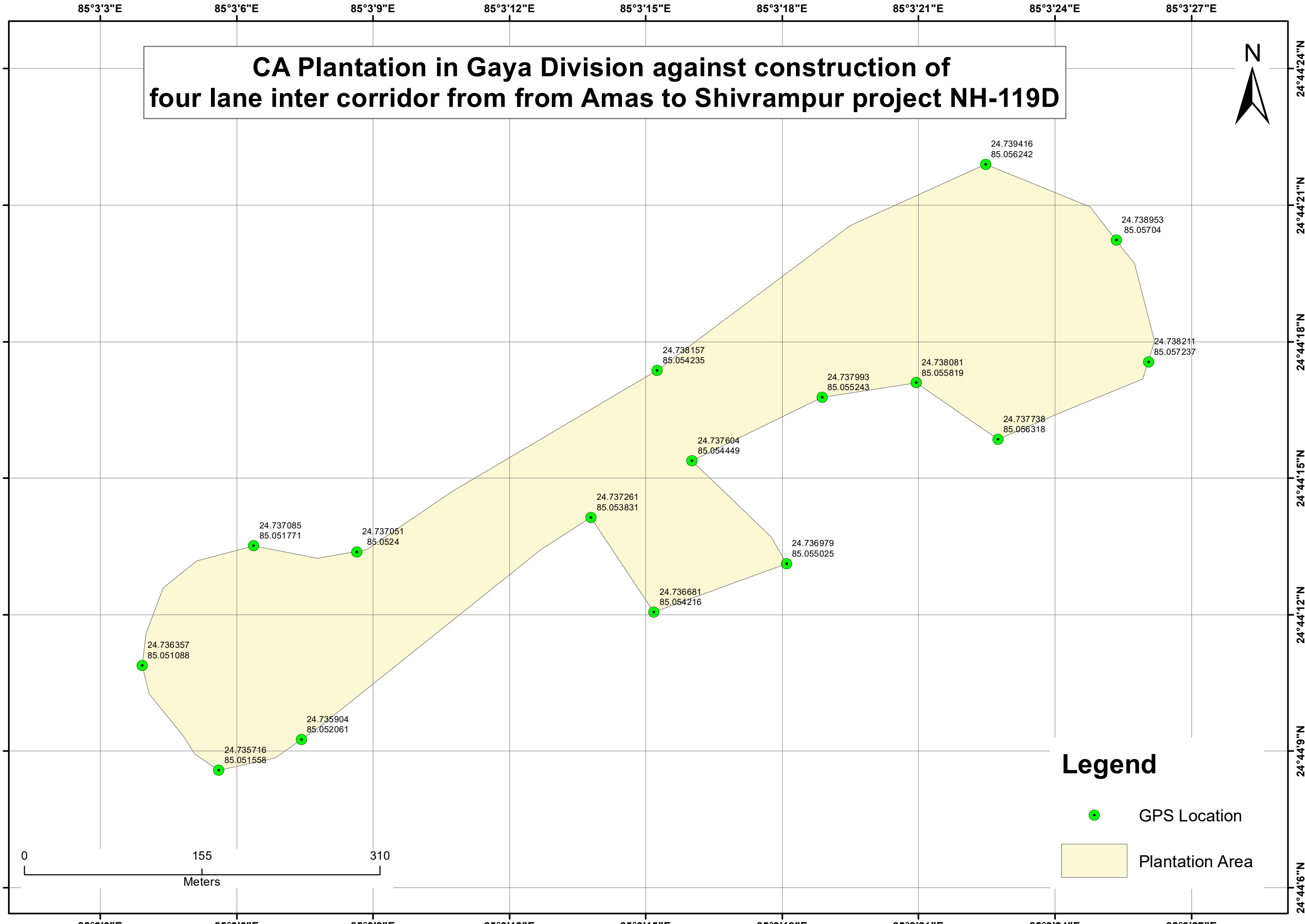
(Dr. R.S. Gangwar)

General Manager (Envl)

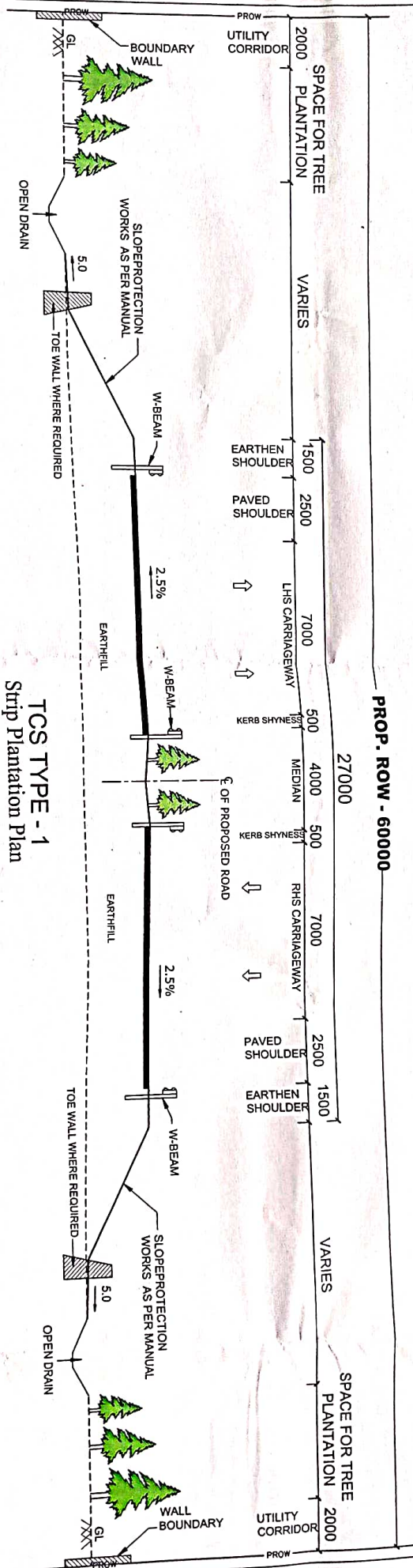
Encl: As above



# CA Plantation in Gaya Division against construction of four lane inter corridor from from Amas to Shivrampur project NH-119D







# TCS TYPE -1 Strip Plantation Plan

**PROP. ROW - 60000**

Manager (Tech.)  
NHAI, PU, Gaya

~~Project Director~~  
~~STUD, PIU, CHAN~~

REV	DATE	DESCRIPTION OF REVISIONS	INITIALS
A1	May 2001	Final Detailed Project Report	
B1	Dec 2000	Final Detailed Project Report	
B2	Dec 2000	Final Feasibility Report	
B3	May 2000	Final Feasibility Report	

### Consultants:

S.A. Infrastructure Consultants Pvt. Ltd.

Plot No. 7A/1, Sector 142, Noida-201301 (Uttar Pradesh)  
Phone No- 0120-6148000 Fax-0120-6148090

Phone No. 0120-6148000 Fax 0120-6148090

**Client :**

**NATIONAL HIGHWAYS AUTHORITY OF INDIA**

Ministry of Road, Transport &amp; Highways, Govt. of India

Project

**Project:** Consulting Services for Preparation of DPR for development of Economic Corridor, Inter Corridor and Feeder Roads to improve the efficiency of freight movement in India under Bharatmala Pariyojana (Lot-5/Packag-7) from Anna to Shrivastava to Ashokdahi section in State of Bihar

**Package - II** (Cn. 55+002 to Cn. 109+500)

**Package - II** (Ch. 55+002 to Ch. 109+300)

**Drawing Title :**

### Typical Cross Section

DRAWING NO : 0131890/FPDPR/TCS - 07

DRAWING NO : 0

Score: \_\_\_\_\_

A2



Tree Protection Plan for Package-I from Amas (ch. Km- 0+000) to Shivrampur (ch. Km- 55+002) in the state of Bihar under Bharatmala Pariyojna (Lot-5, Pkg-7)-NH-119D

