



ଓଫିସ୍ ଅଫ୍ ଥି ଡିଭିସନାଲ ଫୋରଷ୍ଟ ଅଫିସର, ଡିଓଗାର୍ହ ଡିଭିସନ
 OFFICE OF THE DIVISIONAL FOREST OFFICER: DEOGARH DIVISION.
 Ems:- deogarhdfco@gmail.com / dfco_deogarh@yahoo.co.in
 Phone No. 06641-22640/226403 Fax-06641-226403

Memo No. 6806 / Dated:- 21/10/2020

To

✓ The Regional Chief Conservator of Forests,
 Rourkela Circle, Rourkela.

Sub:-

Proposal for diversion of 30.630 ha. of forest land (30.221 ha. in Deogarh Forest Division and 0.409 ha. in Bawal Forest Division) under Forest Conservation Act 1980 for construction of Kala Barrage Irrigation Project across Kala Nallah by M/s IB Investigations Division, Sundergarh (Proposal No. FP/IR/43753/2020), State SI. No. OR-918/2020 dtd. 01.03.2020)

Ref:-

1. Your office Memo No. 1990/3F-1165/2020 dt. 30.07.2020
 2. Memo No. 13901 dt. 29.07.2020 of the PCCF (FD & NO, FC Act), D/o the PCCF, Odisha, Bhubaneswar.

Sir,

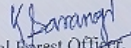
In inviting a kind reference to the letter on the subject cited above, the point wise compliance/clarification to the EDS made by your office is submitted herewith for information and necessary action.

Sl No.	Observation	Compliance
i	The tree enumeration list of villages Bhadesahi, Gopur, Jalsuan, Lalpari, Sindurpanka & Talbahali of Deogarh Division have not been furnished in the proposal.	The tree enumeration list of all the villages for both forest and non-forest land has been furnished at page no. 134-202/DP and there is no tree growth above 30 cm in Non- Forest Govt. land of villages Bhadesahi, Gopur, Jalsuan, Lalpari, Sindurpanka & Talbahali for this a tree enumeration certificate for Non- Forest Govt. land has been enclosed at page no 198-A/DP. DP page no- 134-202 & 198-199 ANNEXURE-1
ii	The FRA Certificate issued by Collector, Deogarh for forest land of 7.355 ha & 19.908 ha vide No. 4962 dtd. 08.11.2019 & No. 263/SSD dt. 06.03.2019 respectively are in Form-I. So also, the FRA certificate issued by Collector, Sundergarh for 0.409 ha of forest land enclosed in the proposal is found to be in Form-I. But the proposal irrigation Project	The Collector, Deogarh has been requested to issue the FRA Certificate in prescribed Form-II format vide this office letter no. 919 dt. 31.07.2020. An undertaking in this regard is submitted herewith, the FRA certificate will be submitted in Form-II format as soon as it is received from District Authorities. Letter no. 919 dt. 31.07.2020 and

	involving construction of a Barrage is not a linear project. Therefore, FRA certificate is to be submitted in prescribed Form-9.	Letter no893 dt13.07.2020 And Undertaking submitted ANNEXURE-II
III	The English Version of Gram Sabha Resolution has not been furnished.	In compliance to the above, an undertaking is enclosed herewith, the Gram Sabha resolution will be submitted both in Vernacular and English language as soon as it is received from District Authorities. Undertaking submitted ANNEXURE-IB
IV	CA land shown on Topo sheet does not bear the Topo sheet number, which may be furnished.	Topo sheet number has been furnished on the Topo sheet on which CA land has been shown. ANNEXURE-III(A)
V	The copy of SLD and DLC proceeding along with gram sabha resolution as per FRA 2006 pertaining of forest land involved in the project of Borai Division is wanting.	Related to Borai Forest Division
VI	The plot wise Map & Sabk Kissan of Non-Forest Land as on 25.10.1980 of 1.174 ha of Borai Moza and Borai Division involved in project may be furnished.	Related to Borai Forest Division
VII	It has been proposed to take up ANR with 400 seedlings per ha over 65 Ha of Degraded Forest land in Malagiri RF of Deogarh Division. But verifying the TML & Staps file enclosed with the DP of the proposed CA land through DSS, it is seen that 58 ha out of proposed 65 ha is MDF. DFO, Deogarh Forest Division may be directed to address the issue including of the CA scheme furnished.	The PCCF model and FC act, Odisha have mentioned vide his letter no 13904 dt.20/07/2020, that 58 ha of degraded forest land out of 65 ha for CA seems to have Moderate dense forest (MDF) cover. So in this regard ground truthing was done taking Sample plots of (10 m x 10 m) grids in the field by the Range Officer Khumar and it was found that, the canopy density is actually less than 40% in the field. Report of RO, Khumar submitted vide memo no 585 dt.25/08/2020 (photo graph and letter) attached herewith. The findings were again verified in the field by DFO, Deogarh. The verification letter of DFO, Deogarh containing memo no 6486 dt.04.10.2020 are attached as - ANNEXURE-III
VIII	PDF file of the diversion in respect of both the divisions involved may be submitted in DVD form as per guidelines communicated vide this office Memo No. 13717 dt. 13.07.2020.	The entire diversion proposal including all maps is scanned wise in a DVD in PDF format is enclosed in the diversion proposal. ANNEXURE-IV

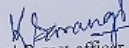
Accordingly, the compliance to the to the EDS made by your office is submitted herewith for processing of the Forest Diversion Proposal of Kala Barrage Project at your end.

Yours Faithfully,


Divisional Forest Officer,
Deograh Forest Division.


Memo no 6807 dated 21/10/2020

Copy forwarded to PCCF Forest Diversion and Nodal Officer, FC Act for information and necessary action in compliance to his office letter no 13901 dated 29.7.20


Divisional Forest officer
Deograh Forest Division

Memo No. 6808 / Dated:- 21/10/2020

Copy forwarded to executive engineer IB Investigation Division , Sundergarh, PIN-770020 for favour of kind information and necessary action.


Divisional Forest officer
Deograh Forest Division