



GOVERNMENT OF ANDHRA PRADESH  
FOREST DEPARTMENT

Rc.no.1679/2018-N9  
Dated: 22.02.2022.

Office of the Divisional Forest Officer,  
Narsipatnam.

From  
Sri Ch.Suryanarayana, Dy.CF.,  
Divisional Forest Officer,  
Narsipatnam.

To  
The Chief Conservator of Forests,  
Visakhapatnam Circle,  
Visakhapatnam.

Sir,

Sub:- APFD – F(C)Act,1980 – Proposal for diversion of **2.21 ha.** (i.e., 0.83 ha. in Narsipatnam and 1.38 ha. in Visakhapatnam Divisions) of Forest land for formation of Road from **Gompam to Bobbampadu** (proposals no. **FP/AP/ROAD/34854/2018**) in G.Madugula Mandal in favour of the EE, PR, Paderu – CA area details - Submission – Reg.

- Ref:-
1. PCCF&HoFF,A.P.,Guntur Rc.no.EFS02-15034/62/2018-FCA/SEC-PCCF/FCA-3, dt.21.07.2018 & 15.12.2020.
  2. CF,Visakhapatnam Rc.no.3257/2018/TO, dt.18.12.2020.
  3. Prl.CCF(HoFF), A.P., Guntur Rc.no.EFS02-15034/62/2020-FCA SEC- PCCF/FCA-3, dt.27.06.2021.
  4. CCF, Visakhapatnam Rc.no.4701/2020/TO, dt.14.02.2022.
  5. District Collector, Visakhapatnam File no.REV-ESEC0LND (ATGL)/22/2022-JA(E6)-VSKPCO Computer no.302049/2022, dt.17.02.2022.
  6. Executive Engineer, PR (PIU) Division, Paderu Rc.no.31/2018/AE/DGPS survey, dt.18.02.2022.

\*\*\*

In compliance to the reference 3<sup>rd</sup> cited, I submit that, in the reference 3<sup>rd</sup> cited, the Prl.CCF&HoFF,A.P.,Guntur has issued instructions to identify suitable non-forest area for compensatory afforestation and submit details of the same including map, DGPS co-ordinates, KML file, CA scheme, site suitability certificate etc., for taking further action in the subjected cited road proposal.

As per the report submitted by the Executive Engineer, PR (PIU) Division, Paderu vide reference 6<sup>th</sup> cited, the Compensatory Afforestation land is identified in an extent of 25.52 ha. of Government land (Konda Poramboke) in Sy.no.418-P of Kommika Revenue village, Koyyuru Mandal, Visakhapatnam District for handing over to A.P. Forest Department in lieu of diversion of following (09) road proposals and conducted the DGPS survey and got it authenticated vide Prl.CCF&HoFF, A.P., Guntur Rc.no.EFS02-15034/62/2020-FCA-SEC-PCCF/FCA-3, dt.07.01.2022. The details are as follows:

Sl. No.	Details of Road proposals	CA land ha.
1	<b>Gompam road to Bobbampadu</b>	<b>2.210</b>
2	Pachinapalli road to Sampangiputtu	1.680
3	Yerrabanda to Block boundary(Yerrabanda to	5.920

	Sarabannapalem)	
4	Sapparla to Gollapalli	6.530
5	Paderu Waddadi R&B road to Konam via Poolabanda	2.650
6	Nerellabanda to Sagulu via Yerracheruvulu	1.230
7	Munagarapalli to Vanchula	2.340
8	Nimmalapadu - Bongija road to Lungaparathi	1.540
9	<b>Lambasingi to Gadigoyye</b>	<b>1.420</b>
	<b>Total:</b>	<b>25.520</b>

In the reference 5<sup>th</sup> cited, the District Collector, Visakhapatnam has issued orders to the Tahsildar, Koyyuru to handover the advance possession of the land to an extent of 25.52 ha. of Government land (Konda Poramboke) in Sy.no.418-P of Kommika Revenue village, Koyyuru Mandal, Visakhapatnam District to the Divisional Forest Officer, Narsipatnam in lieu of Compensatory Afforestation.

The CA scheme is prepared and submitted to the Chief Conservator of Forests, Visakhapatnam for necessary approval. In the reference 4<sup>th</sup> cited, the Chief Conservator of Forests, Visakhapatnam has approved the CA scheme for an amount of **Rs.6.683 lakh for Gompam to Bobbampadu road proposal** and issued instructions to take necessary action as per the FC Act,1980 and rules.

In this connection, the revised Part-II proposals along with CA land details, DGPS map with co-ordinates, KML file, CA scheme, site suitability certificate in hard and soft copies (5) sets are submitted here with and the same is uploaded in the PARIVESH portal and requesting the Chief Conservator of Forests, Visakhapatnam to process the said road proposal for further process.

This is submitted for favour of kind information and necessary action.  
Encl: (5) sets of above copies.

Yours faithfully,

*7/22/02/2022*  
Divisional Forest Officer  
Narsipatnam

Copy to the Executive Engineer, PR (PIU) Division, Paderu for information and necessary action.

Re No: 31 /2018/AE/ DGPS survey dt.18 - 02 - 2022

O/o The Executive Engineer,  
PR (PIU) Division, Paderu



From  
Sri K.Srinivasa Rao, B.Tech.  
Executive Engineer (PR)  
PR (PIU) Division, Paderu,

To  
The Divisional Forest Officer  
Narsipatnam

Sub :- PR(PIU) Division, Paderu –Forest clearance for road work –  
G.Madugula Mandal – CA land Documents -6sets in Hard &  
Soft Copies – Sending - Regarding.

Ref:- CA Land Documents 6 sets in Hard & Soft Copies submitted by  
the Deputy Executive Engineer, PIU Sub-Division, Paderu .

@@@@

I am here with submitting the following documents i.e., CA area soil/site  
suitability certificate, authenticated DGPS map, kml file and Proceedings of the District  
Collector, Visakhapatnam in 6 sets in Hard & soft copies to process the road proposals  
G.Madugula Mandal for forest Clearance.

Sl. no	Name of the Mandal	Name of the Road and details	CA Area in Ha.	DFOs concerned
1.	G.Madugula	Road from Gompam to Bobbampadu	2.21	DFO, Narsipatnam

This is submitted for taking further necessary action.

Yours faithfully,

Encl:- 9 road works -Each 6 sets

Executive Engineer,  
PR (PIU) Division, Paderu.

\*18/2/22

Copy submitted to the Superintending Engineer, PR, Visakhapatnam for favour of  
information.

Copy submitted to the Engineer-in-Chief, PR,, Vijayawada for favour of information

**PART-II****(To be filled by the concerned Deputy Conservator of Forests)****State serial No. of proposal: FP/AP/ROAD/34854/2018**

7	Location of the project/Scheme	:	Diversion of 0.83 ha. forest land for formation and BT to the road including construction of culverts from Gompam road to Bobbampadu of G.Madugula Mandal passing through Krishnapuram R.L. in Tajangi Beat of Tajangi Section in Chintapalli Range Range in Narsipatnam Division in favour of Executive Engineer, Panchayat Raj Division, PIU, Paderu under FC Act 1980.
	Total length	:	7.20 Km. (length of road falling in RF is 1.51 Km i.e., Krishnapuram RL in Chintapalli Range of Narsipatnam Division.
	(i) State	:	Andhra Pradesh
	(ii) District	:	Visakhapatnam
	(iii) Forest Division	:	Narsipatnam
	(iv) Area of Forest Land proposed for diversion.	:	Area: 0.83 ha.
	(v) Legal status of forests	:	Krishnapuram RL - Under Section 4 of A.P. Forest Act,1967.
	(vi) Density of vegetation	:	The density of the forest in the nearby vicinity of the proposed road is about 0.6.
	(vii) Species - wise (scientific names) and diameter class-wise enumeration of trees (to be enclosed. In case of irrigation/hydel projects enumeration at FRL, FRL-2 meter & FRL-4 meter also to be enclosed).	:	There are no trees falling along the width of the proposed Road.
	(viii) Brief note on vulnerability of the forest area to erosion.	:	There is no vulnerability of forest area to erosion.

	(ix) Approximate distance of proposed site for diversion from boundary of forests.	:	Passing through the Reserve forest.						
	(x) Whether forms part of National Park, wildlife sanctuary, biosphere reserve, tiger reserve, elephant corridor, etc. (If so, the details of the area and comments of the Chief Wildlife Warden to be annexed).	:	No						
	(xi) Whether any rare/endangered/unique species of flora and fauna found in the area-if so details thereof.	:	No						
	(xii) Whether any protected archaeological/heritage site/defence establishment or any other important monument is located in the area. If so, the details thereof with NOC from competent authority, if required.	:	No						
8	Whether any requirement of forest land as proposed by the user agency in col.2 of Part-I is unavoidable and barest minimum for the project. If no, recommended area item-wise with details of alternatives examined.	:	Yes, unavoidable and barest minimum.						
9	Whether any work in violation of the Act has been carried out (Yes/No). If yes, details of the same including period of work done, action taken on erring officials. Whether work in violation is still in progress.	:	No						
10	Details of compensatory afforestation scheme :								
	(i) Details of non-forest area/degraded forest area identified for compensatory afforestation, its distance from adjoining forest, number of patches, size of each patch.	:	The user agency has identified the C.A. land to an extent of 25.52 ha. of Government land (Konda Poramboke) in Sy.no.418-P of Kommika Revenue village, Koyyuru Mandal, Visakhapatnam District for handing over to A.P. Forest Department in lieu of diversion of following (09) road proposals.						
			<table border="1"> <thead> <tr> <th>Sl. No.</th> <th>Details of Road proposals</th> <th>CA land ha.</th> </tr> </thead> <tbody> <tr> <td>1</td> <td>Gompam road to Bobbampadu</td> <td>2.210</td> </tr> </tbody> </table>	Sl. No.	Details of Road proposals	CA land ha.	1	Gompam road to Bobbampadu	2.210
Sl. No.	Details of Road proposals	CA land ha.							
1	Gompam road to Bobbampadu	2.210							

			2	Pachinapalli road to Sampangiputtu	1.680
			3	Yerrabanda to Block boundary(Yerrbanda to Sarabannapalem)	5.920
			4	Sapparla to Gollapalli	6.530
			5	Paderu Waddadi R&B road to Konam via Poolabanda	2.650
			6	Nerellabanda to Sagulu via Yerracheruvulu	1.230
			7	Munagarapalli to Vanchula	2.340
			8	Nimmalapadu - Bongija road to Lungaparthi	1.540
			9	Lambasingi to Gadigoyye	1.420
				<b>Total:</b>	<b>25.520</b>
	(ii) Map showing non-forest/degraded forest are identified for compensatory afforestation and adjoining forest boundaries.	:	The authenticated DGPS map with an extent of 2.21 ha. is enclosed.		
	(iii) Detailed compensatory afforestation scheme including species to be planted, implementing agency, time schedule, cost structure, etc.	:	The CA scheme is prepared for a period of 12 years (including 10 years maintenance) under labour intensive method and other treatment operations including SMC works etc.  A.P.Forest Department is the implementing agency.		
	(iv) Total financial outlay for compensatory afforestation scheme	:	Rs.6.683 lakh.		
	(V) Certificate from competent authority regarding suitability of area identified for compensatory afforestation and from management point of view (To be signed by the concerned Deputy Chief Conservator of Forests).	:	The Site/ Soil suitability Certificate dt.18.02.2022 is issued by the Agriculture Officer, O/o the Assistant Director of Agriculture, STL, Anakapalli, Visakhapatnam District for Compensatory Afforestation purpose.		
11	Site inspection report of the DCF (to be enclosed) especially highlighting facts asked in col.7 (xi, xii), 8 and 9 above.	:	Enclosed		
12	Division/District profile				
	(i) Geographical area of the Division.	:	3,971.02 Sq.Km.		
	(ii) Forest area of the Division	:	2,343.67 Sq.Km.		

	(iii) Total forest area diverted since 1980 with number of cases.	:	Stage-II approval: 1 no. - 19.67 ha. Stage-I approval: 37 no. - 114.327 ha. <b>Total: 38 no. - 133.997 ha.</b>
	iv) Total compensatory afforestation stipulated in the district/division since 1980 on wards.		
	(a) Forest land including penal compensatory afforestation	:	Nil
	(b) Non-forest land.	:	449.42 ha.
	(V) Progress of compensatory afforestation as on (date)	:	
	(a) Forest land	:	Nil
	(b) Non-Forest land	:	Out of 449.42 ha., the area suitable is only 269.35 ha. The balance 180.07 ha. is not suitable for treatment.
13	Specific recommendations of the DCF for acceptance or otherwise of the proposal with reasons.	:	The proposed road is recommended for an area of <b>0.83 ha.</b> (part in Narsipatnam Division) for diversion of forest land in Compt.no.998 of Krishnapuram RL in Tajangi Beat, Tajangi Section in Chintapalli Range. As the <b>approach road (Pachanapalli to Gompam-0.966 ha.)</b> was already sanctioned under PMGSY(Phase-X) Grant during the year 2012-13 and CA land allotted to AP Forest Department..

Signature :


Name : Ch. Suryanarayana, Dy.CF.,

Office Seal: **DIVISIONAL FOREST OFFICER  
NARSIPATNAM**

Date: 22.02.2022.

Place: Narsipatnam.

**CA area Site Inspection Report of the Divisional Forest Officer,  
Narsipatnam in lieu of diversion of 25.52 ha. forest land for certain road  
works (09 no.) in Visakhapatnam District (Narsipatnam and  
Visakhapatnam divisions) in favour of Executive Engineer, PR (PIU)  
Division, Paderu on 14.02.2022.**



Inspected the proposed Compensatory Afforestation (CA) area identified by the Executive Engineer, Executive Engineer, PR (PIU) Division, Paderu (User agency) in an extent of 25.52 ha. of

Government land (Konda Poramboke) in Sy.no.418-P of Kammika Revenue village, Koyyuru Mandal, Visakhapatnam District for handing over to A.P. Forest Department in lieu of diversion of following (09) road proposals along with the Forest Range Officer, K.D.Peta and the Dy.EE, PR, Koyyuru on 14.02.2022. The details are as follows:

Sl. No.	Range	Mandal	Proposal No.	Details of Road/ other proposals	Map for CA land ha.
1	2	3	4	5	6
1	Chintapalli	G.Madugula	FP/AP/ROAD/ 34854/2018	Gompam road to Bobbampadu	2.210
2	Chintapalli	G.Madugula	FP/AP/ROAD/ 34813/2018	Pachinapalli road to Sampangiputtu	1.680
3	Chintapalli	Chintapalli & Koyyuru	FP/AP/ROAD/ 37597/2018	Yerrabanda to Block boundary(Yerrabanda to Sarabannapalem)	5.920
4	R.V.Nagar	G.K.Veedhi	FP/AP/ROAD/ 41926/2019	Sapparla to Gollapalli	6.530
5	Chodavaram	Paderu	FP/AP/ROAD/ 59874/2020	Paderu Waddadi R&B road to Konam via Poolabanda	2.650
6	R.V.Nagar	G.K.Veedhi	FP/AP/ROAD/ 49021/2020	Nerellabanda to Sagulu via Yerracheruvulu	1.230



Computer.No.302049/2022/Dt. 17/02/2022

Collector's Office,  
Visakhapatnam.

**PROCEEDINGS OF THE DISTRICT COLLECTOR, VISAKHAPATNAM.**

**PRESENT:: SRI Dr.A.MALLIKARJUNA, I.A.S.,**

Sub:- Lands – Compensatory Afforestation – Visakhapatnam District – Paderu Division – Koyyuru Mandal Government Land identified for an extent of Ac.66-94cts in Kommika Village for Compensatory Afforestation – Handing over of advance possession – Orders – Issued.

Read: 1. Lr.Rc.No.AE6/PMGSY/2020, Dt.14-10-2020 of the SE, Panchayat Raj - Circle, Visakhapatnam.

2. Lr.Rc.No.173/2021/SA, Dt.04-04-2021 of the Tahsildar, Koyyuru.

3. Lr.Rc.No.273/2021/SA-B, Dt.06-04-2021 of the RDO, Paderu.

4. Lr.Rc.No.Nil/AEE1/PMGSY/Forest Clearance/CA Land/2019, Dt.04.08.2021 of the SE, Panchayat Raj Circle, Visakhapatnam.

5. Letter No. 3/2017-DT(F) - VSKPCO, Dt. 31.12.2021 addressed to the Sub Collector, Paderu & DFO, Narsipatnam/ Paderu.

6. Lr.Rc.No.1101/2021-N9, Dt.29-01-2022 of the DFO, Narsipatnam.

7. Rc.No.3/2017-DT(F), Dt.29.01.2022 of the Collector, Visakhapatnam.

8. Lr.No./AEE1/PMGSY/Forest Clearance/ CA Land/2018, dt. 09.02.2022 of the Superintending Engineer, PR Circle, Visakhapatnam.

**ORDER:-**

In the reference 1<sup>st</sup> and 7<sup>th</sup> read above, the Superintending Engineer, Panchayat Raj Circle, Visakhapatnam has informed that an extent of 98.65 hectares of CA land is required for various road works sanctioned in RCPL WE Grant / PMGSY / AIIB / PIU works in Agency areas which have been fallen under Reserve Forest land.

The Superintending Engineer, Panchayat Raj Circle, Visakhapatnam further informed that as per Forest (Conservation Act), 1980, CA land is required for diversion of forest land and requested to identify and demarcate CA land and process alienation proposals and also requested to issue necessary instructions to the concerned Tahsildars to handover advance possession of land to the Forest Department.

In the reference 3<sup>rd</sup> read above, the Revenue Divisional Officer, Paderu reported that the Tahsildar Koyyuru has identified Government land to an extent of Ac.66.94cts (27.09 Hectares) in Survey No.418/Part in Kommika Village and Grama Panchayat of Koyyuru Mandal. The said land is classified as "Konda Poramboke". Further reported that the Tahsildar Koyyuru has inspected the proposed land along with D.E.Panchayat Raj, Mandal Surveyor, Koyyuru, Mandal Revenue Inspector and VRO concerned. During the enquiry of the Tahsildar Koyyuru it is revealed that the proposed land was not occupied by anybody and D-Pattas were not issued to anybody and further requested to issue necessary orders in the matter.

In the reference 6<sup>th</sup> read above, the Divisional Forest Officer, Narsipatnam has submitted his feasibility report stating that, survey has been conducted over the proposed CA lands admeasuring an extent of Ac.66.94cts (27.09ha) situated in Sy.No.418P of Kommika Village and Panchayat of Koyyuru Mandal and prepared DGPS maps to an extent of 25.52 Ha. of Government land (Konda Poramboke) and the same was also authenticated by the Prl. Chief Conservator of Forests, Guntur. The details are as follows:-

Sl. No	Range	Mandal	Proposal No.	Details of Road / other proposals	Map for CA land in ha.
1.	Chintapalli	G.Madugula	FP/AP/ROA D/ 34854/2018	Gompam road to Bobbampadu	2.210
2.	Chintapalli	G.Madugula	FP/AP/ROA D/ 34813/2018	Panchinapalli road to Sampangiputtu	1.680
3.	Chintapalli	Chintapalli & Koyyuru	FP/AP/ROA D/ 37597/2018	Yerrabanda to Block boundary (Yerrbanda to Sarabannapalem)	5.920
4.	R.V.Nagar	G.K.Veedhi	FP/AP/ROA D/ 41926/2019	Sapparla to Gollapalli	6.530
5.	Chodavaram	Paderu	FP/AP/ROA	Paderu Waddadi R&B	2.650

			D/ 59874/2020	road to Konam via Poolabanda	
6.	R.V.Nagar	G.K.Veedhi	FP/AP/ROA D/ 49021/2020	Nerellabanda to Sagula via Yerracheruvulu	1.230
7.	Chintapalli	G.K.Veedhi	FP/AP/ROA D/ 105981/2020	Munagarapalli to Vanchula	2.340
8.	Ananthagiri	Ananthagiri	FP/AP/ROA D/ 52119/2020	Nimmalapadu – Bongija road to Lungaparthi	1.540
9.	Chintapalli	Chintapalli	FP/AP/ROA D/ 39129/2019	Lambasingi to Gadigoyye	1.420
<b>TOTAL</b>					<b>25.520</b>

The Divisional Forest Officer, Narsipatnam further reported that, the forest range officer, K.D.Peta along with his staff has inspected the proposed CA land on 24.11.2021. The proposed area is covered with thick vegetation. However gap plantation and SMC works may be proposed. The proposed area starts from the middle of the hill and continues till the hillock and few encroachments noticed at the foot hill. The proposed CA area is adjacent to Bodanapalli Reserve Forest of Kakinada Forest Division of East Godavari District. Finally stated that the above proposed CA land to an extent of Hectares 25.52 is suitable for Compensatory Afforestation and requested to issue necessary instructions to the concerned revenue Officials to hand over the CA land to the Forest Department under proper Mutation and necessary entries in the revenue records.

In view of the above, the Tahsildar Koyyuru is hereby directed to handover the advance possession of the land measuring an extent of Hectares 25.52 in Sy.No.418-P of Kommika Village of Koyyuru Mandal to the Forest Department in lieu of Compensatory Afforestation pending finalization of regular alienation proposals.

The Divisional Forest Officer, Narsipatnam is requested to take over the advance possession of the land measuring an extent of Hec. 25.52 of Kommika Village of Koyyuru Mandal from the Tahsildar Koyyuru.

The Sub Collector, Paderu is requested to monitor the entire process of handing over of advance possession to the Divisional Forest Officer, Narsipatnam and report strict compliance.

**(This has got the approval of the District Collector, Visakhapatnam)**

S Sreenivasa Murthy  
For Collector,  
Visakhapatnam.

To  
The Tahsildar Koyyuru.  
The Divisional Forest Officer, Narsipatnam.  
The Sub Collector, Paderu.

Copy to  
The Superintending Engineer, Panchayat Raj Circle, Visakhapatnam

Copy submitted to the Special Chief Secretary to Government & Chief Commissioner of Land Administration, A.P., Vijayawada.



GOVERNMENT OF ANDHRA PRADESH  
FOREST DEPARTMENT

Rc.no.4701/2020/TO,  
Dated.14.02.2022.

Office of the Conservator of Forests,  
Visakhapatnam circle, Visakhapatnam.

Sri. P. Ram Mohan Rao, I.F.S.,  
Chief Conservator of Forests,  
Visakhapatnam Circle.

\*\*\*\*\*

Sub:- APFD – Forest (Conservation) Act, 1980 – RCPLWE / PMGSY roads -  
Diversion of Forest land for formation of roads (9 no.) in Narsipatnam /  
Visakhapatnam Divisions – CA lands identified and report submitted along with  
CA scheme – Instructions issued – Regarding

Ref:- 1) Prl.CCF & HoFF, AP, Guntur, Rc.no.EFS02-15034/62/2020-FCA SEC-PCCF  
/FCA-3, dt.07.01.2022.

2) DFO, Narsipatnam Rc.no.1965/2018-N9, dt.04.02.2022.

-o0o-

Attention of the District Forest Officer (T), Narsipatnam is invited to subject and references cited above. As requested in the reference 2<sup>nd</sup> cited, the CA scheme submitted for the following road proposals i.e., for an amount of Rs.115.982 lakh, is approved on the responsibility of the DFO, Narsipatnam and subject to receipt of further instructions / modifications if any, for revision etc., in this regard from the O/o the Prl. CCF & HoFF and Govt. from time to time. The details are as follows:-

Sl. no.	Location of the road	CA Area (ha.)	C.A. scheme for Rs. in lakh
	Diversion of Forest land for formation of roads from – to		
1	Gompam road to Bobbampadu	2.21	6.683
2	Pachinapalli road to Sampangiputtu	1.68	5.205
3	Yerrabanda to Sarabannapalem	5.93	35.759
4	Sapparla to Gollapalli	6.54	37.647
5	Paderu Waddadi R&B Road to Konam VSP Division	2.65	7.391
6	Nerellabanda to Sagulu via Yerracheruvulu	1.23	4.399
7	Munagarapalli to Vanchula	2.32	7.831
8	Nimmalapadu - Bongija road to Lungaparathi-VSP Division	1.54	5.313
9	Lambasingi to Gadigoyye	1.42	5.754
	<b>Total:</b>	<b>25.52</b>	<b>115.982</b>

The DFO, Narsipatnam is requested to take all precautions and necessary action, as per F(C) Act and Rules & ensure that no violation takes place.

Sd/- Chief Conservator of Forests,  
Visakhapatnam.

To  
✓ The District Forest Officer (T), Narsipatnam.

/// t.c.b.o.///

Manager  
14/2/2022



GOVERNMENT OF ANDHRA PRADESH  
FOREST DEPARTMENT

Rc.no.1101/2021-N9,  
Dated:15.02.2022

Office of the Divisional Forest Officer,  
Narsipatnam.

From  
Sri Ch.Suryanarayana, Dy.CF.,  
Divisional Forest Officer,  
Narsipatnam.

To  
The Executive Engineer,  
PR(PIU) Division,  
Paderu.

Sir,

Sub:- APFD – FC Act 1980 – FC Act,1980 – RCPLWE roads – (09) road works sanctioned in Chintapalli, G.K.Veedhi, Koyyuru, G.Madugula, Paderu and Ananthagiri mandals – Compensatory Afforestation land identified to an extent of 25.52 ha. in Sy.no.418/P Kommika Revenue village in Koyyuru Mandal of Visakhapatnam District in favour of Executive Engineer, PR, PIU Division, Paderu – Reg.

- Ref:-
1. District Collector, Visakhapatnam Lr.no./AEE1/PMGSY/ Forest Clearance/ CA land 2019, dt. .04.2021 (submitted by the E.E., PR(PIU) Division, Paderu vide Rc.no.31/2013-14/AE/DB, dt.23.04.2021).
  2. E.E., PR(PIU) Division, Paderu Rc.no.31/2015/AE/DB, dt.12.08.2021.
  3. DFO, Narsipatnam Rc.No.1576/2018-N9, dt.27.10.2021.
  4. E.E., PR(PIU) Division, Paderu Rc.no.31/2015/AE/DB, dt.30.10.2021
  5. FRO, Krishnadevipeta Rc.no.50/2020, dt.13.11.2021 & 30.11.2021.
  6. Prl.Chief Conservator of Forests (HoFF), A.P., Guntur Rc.no.PCCF-15034/62/2020-FCA-SEC-PCCF/FCA-3, dt.07.01.2022.
  7. District Collector, Visakhapatnam File no.REV-FSECOLND(FRST)3/2017-DT(F)-VSKPCO, dt.31.12.2021.
  8. DFO, Narsipatnam Rc.No.1576/2018-N9, dt.12.01.2022.
  9. DFO, Narsipatnam Rc.No.1101/2021-N9, dt.29.01.2022 & 15.02.2022.
  10. CCF, Visakhapatnam Rc.no.4701/2020/TO, dt.14.02.2022.

\*\*\*

In continuation to reference 9<sup>th</sup> cited, the Executive Engineer, PR(PIU) Division, Paderu is informed that, the CA scheme proposals for the following (09) roads were approved by the Chief Conservator of Forests, Visakhapatnam for an amount of Rs.115.982 lakh on the responsibility of the DFO, Narsipatnam and subject to receipt of further instructions / modifications if any for revision etc. in this regard from the O/o the Prl.CCF & HoFF, A.P., Guntur and Govt. from time to time. The details are as follows:

Sl. No.	Range	Mandal	Details of Road/ other proposals	CA area in ha.	CA Scheme for Rs. in lakh
1	2	3	4	5	6
1	Chintapalli	G.Madugula	Gompam road to Bobbampadu	2.210	6.683
2	Chintapalli	G.Madugula	Pachinapalli road to Sampangiputtu	1.680	5.205

3	Chintapalli	Chintapalli & Koyyuru	Yerrabanda to Block boundary(Yerrbanda to Sarabannapalem)	5.920	35.759
4	R.V.Nagar	G.K.Veedhi	Sapparla to Gollapalli	6.530	37.647
5	Chodavaram	Paderu	Paderu Waddadi R&B road to Konam via Poolabanda	2.650	7.391
6	R.V.Nagar	G.K.Veedhi	Nerellabanda to Sagulu via Yerracheruvulu	1.230	4.399
7	Chintapalli	G.K.Veedhi	Munagarapalli to Vanchula	2.340	7.831
8	Ananthagiri	Ananthagiri	Nimmalapadu - Bongija road to Lungaparthi	1.540	5.313
9	Chintapalli	Chintapalli	Lambasingi to Gadigoyye	1.420	5.754
			<b>Total:</b>	<b>25.520</b>	<b>115.982</b>

Therefore, the approved CA Scheme amount for each road proposal is furnished herewith for information and the Executive Engineer, PR(PIU) Division, Paderu is requested to submit road wise CA scheme details to concerned Divisional Forest Officers along with the reports on each road proposal with all necessary documents i.e., CA area soil/ site suitability certificate, authenticated DGPS map, kml file and Proceedings of the District Collector, Visakhapatnam in 6 sets in hard and soft copies to process the road proposals for further action.

This is for information and necessary action.

Encl: As above.

Yours faithfully,  
Sd/- Ch.Suryanarayana  
Divisional Forest Officer  
Narsipatnam

Copy submitted to the District Forest Officer, Visakhapatnam for information and necessary action.


//t.c.b.o.//


*Sanjay Kumar*  
Superintendent  
6/1

In lieu of diversion of forest area for formation of Road from Gompam road to Bobbampadu = 2.21ha.

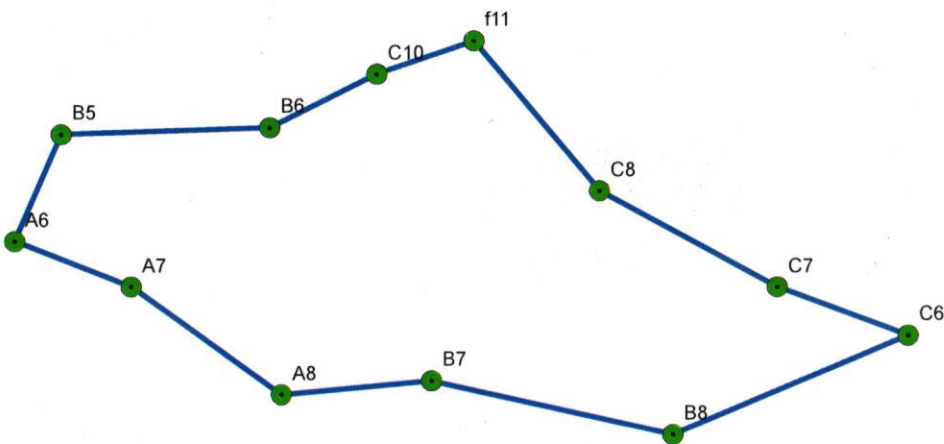
TOTAL Rs.: 6,68,273/-

Sl. no.	Item of work	2022-23		2023-24		2024-25		2025-26		2026-27		2027-28		2028-29		2029-30		2030-31		2031-32		2032-33		2033-34		Total		
		Phy in ha.	Fin in lakhs	Phy in ha.	Fin in lakhs	Phy in ha.	Fin in lakhs	Phy in ha.	Fin in lakhs	Phy in ha.	Fin in lakhs	Phy in ha.	Fin in lakhs	Phy in ha.	Fin in lakhs	Phy in ha.	Fin in lakhs	Phy in ha.	Fin in lakhs	Phy in ha.	Fin in lakhs	Phy in ha.	Fin in lakhs	Phy in ha.	Fin in lakhs	Phy in ha.	Fin in lakhs	
1	Advance operation works	2.21	87670																									87670
2	Raising of Plantation			2.21	188034																							188034
3	Erection of cairns			3	49610																							49610
4	1st year maintenance of plantations					2.21	98627																					98627
5	2nd year maintenance of plantations							2.21	58857																			58857
6	3rd year maintenance of plantations							2.21	63937																			63937
7	4th year maintenance of plantations									2.21	11515																	11515
8	5th year maintenance of plantations											2.21	12628															12628
9	6th year maintenance of plantations including SMC works.													2.21	6002													6002
10	7th year maintenance of plantations including silvicultural operations																		2.21	6602								6602
11	8th year maintenance of plantations.																		2.21	7262								7262
12	9th year maintenance of plantations.																				2.21	7989						7989
13	10th year maintenance of plantations.																							2.21	8788			8788
14	Over Heads		8767		23764		9863		5886		6394		1152		1263		600					726		799		879		60752
	GRAND TOTAL		96437		261408		108490		64743		70331		12667		13891		6602					7988		8788		9667		668273

  
Forest Range Officer,  
Krishnadevipeta

  
Divisional Forest Officer,  
Narsipatnam

**Map Showing the CA land in Koyyuru (M), Visakhapatnam District in lieu of Diversion of Forest Land for Proposed Road from Gompam to Bobbampadu of Chintapalli Range of Narsipatnam Division and Chodavaram Range of Visakapatnam Division.**



S no	Name	Eastrg	Northing	Elevaton	Lattude	Longitude
1	A6	637362.003	1946612.569	454.275	17.60190935	82.29458506
2	A8	637455.643	1946558.319	463.541	17.60141332	82.29546393
3	A7	637402.939	1946596.424	455.524	17.60176092	82.29496975
4	B5	637378.419	1946650.275	442.781	17.60224906	82.29474217
5	B7	637508.358	1946563.315	445.541	17.60145521	82.29596097
6	C6	637675.503	1946579.214	398.932	17.60158854	82.29753698
7	C8	637567.082	1946630.060	397.915	17.60205473	82.29651862
8	C10	637489.239	1946671.330	407.825	17.60243248	82.29578777
9	B6	637451.647	1946652.644	439.670	17.60226595	82.29543234
10	B8	637593.057	1946544.329	450.005	17.60127839	82.29675785
11	C7	637629.559	1946596.280	398.822	17.60174560	82.29710515
12	f11	637523.335	1946683.154	388.377	17.60253722	82.29610982

*[Signature]*  
Executive Engineer  
PR (PRI + PIU) Division  
PADERU.

*[Signature]*  
DIVISIONAL FOREST OFFICER  
NARSIPATNAM

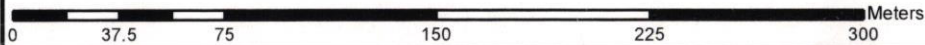
**Surveyed Area 2.21 Ha**

**Legend**

- DGPS Points
- Surveyed Area

*[Signature]*  
8/1/2022  
FOREST RANGE OFFICER  
(GIS), O/o. Pri.CCF (HoFF),  
Aranya Bhavan, Guntur.

The DGPS/GNSS/ETS data is only verified, the absolute locations of Points shall be verified by the concerned field officers.



82°17'33"E

82°17'36"E

82°17'39"E

82°17'42"E

82°17'45"E

82°17'48"E

82°17'51"E

82°17'54"E

17°36'00"N

17°36'00"N

17°36'00"N

17°36'00"N

17°36'00"N

17°36'12"N

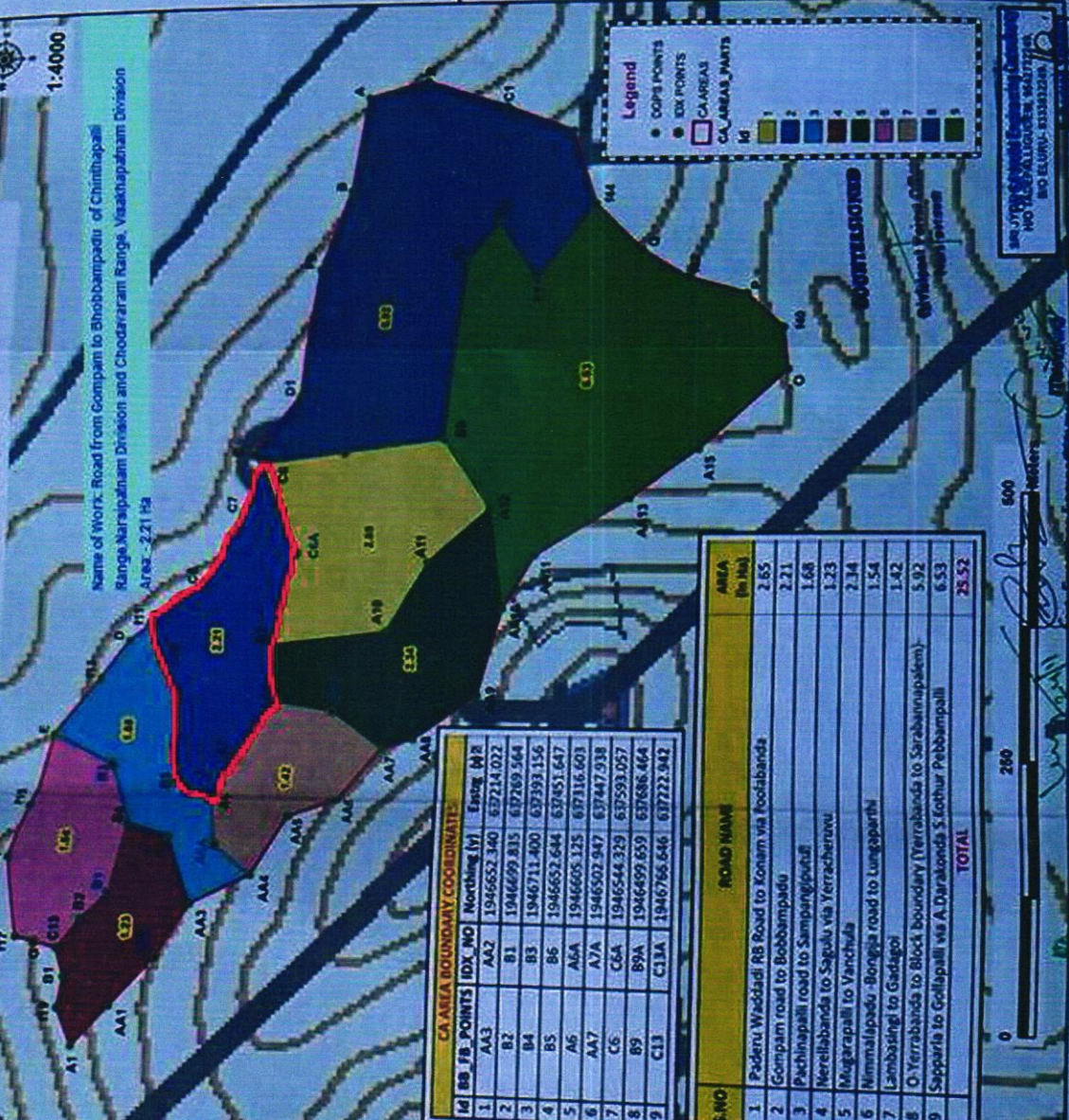
*[Signature]*  
M. Satyanarayana  
FBO Belaram (incharge)

*[Signature]*  
Forest Section Officer  
Golugonda

*[Signature]*  
Forest Range Officer  
Krishnadevipeta.

*[Signature]*  
Sub-Divisional Forest Officer  
Narsipatnam

**Location Map of the Proposed Compensatory Afforestation Land Over an extent of 25.52 Ha in Sy.No.418/P Of Kommika Village, Koyyuru Mandal of Narsipatnam Division, A.P.State.**



S.No	Sub-Station	North (Y)	East (X)	Area (Sq. M)	Perimeter (M)	Length (M)
1	AA1	1944279.407100	640355.540037	185.324	17.67001555	82.27785192
2	AA2	1944879.268120	640022.481364	323.396	17.66075875	82.20040007
3	AA3	1944726.753796	637311.029793	451.618	17.66205545	82.25421515
4	AA4	1944649.280110	637131.029793	451.618	17.66205545	82.25421515
5	AA5	1944611.568190	637131.029793	451.618	17.66205545	82.25421515
6	AA6	1944534.042160	637131.029793	451.618	17.66205545	82.25421515
7	AA7	1944456.516190	637131.029793	451.618	17.66205545	82.25421515
8	AA8	1944379.000160	637131.029793	451.618	17.66205545	82.25421515
9	AA9	1944301.484190	637131.029793	451.618	17.66205545	82.25421515
10	AA10	1944223.968160	637131.029793	451.618	17.66205545	82.25421515
11	AA11	1944146.452190	637131.029793	451.618	17.66205545	82.25421515
12	AA12	1944068.936160	637131.029793	451.618	17.66205545	82.25421515
13	AA13	1943991.420190	637131.029793	451.618	17.66205545	82.25421515
14	AA14	1943913.904160	637131.029793	451.618	17.66205545	82.25421515
15	AA15	1943836.388190	637131.029793	451.618	17.66205545	82.25421515
16	AA16	1943758.872160	637131.029793	451.618	17.66205545	82.25421515
17	AA17	1943681.356190	637131.029793	451.618	17.66205545	82.25421515
18	AA18	1943603.840160	637131.029793	451.618	17.66205545	82.25421515
19	AA19	1943526.324190	637131.029793	451.618	17.66205545	82.25421515
20	AA20	1943448.808160	637131.029793	451.618	17.66205545	82.25421515
21	AA21	1943371.292190	637131.029793	451.618	17.66205545	82.25421515
22	AA22	1943293.776160	637131.029793	451.618	17.66205545	82.25421515
23	AA23	1943216.260190	637131.029793	451.618	17.66205545	82.25421515
24	AA24	1943138.744160	637131.029793	451.618	17.66205545	82.25421515
25	AA25	1943061.228190	637131.029793	451.618	17.66205545	82.25421515
26	AA26	1942983.712160	637131.029793	451.618	17.66205545	82.25421515
27	AA27	1942906.196190	637131.029793	451.618	17.66205545	82.25421515
28	AA28	1942828.680160	637131.029793	451.618	17.66205545	82.25421515
29	AA29	1942751.164190	637131.029793	451.618	17.66205545	82.25421515
30	AA30	1942673.648160	637131.029793	451.618	17.66205545	82.25421515
31	AA31	1942596.132190	637131.029793	451.618	17.66205545	82.25421515
32	AA32	1942518.616160	637131.029793	451.618	17.66205545	82.25421515
33	AA33	1942441.100190	637131.029793	451.618	17.66205545	82.25421515
34	AA34	1942363.584160	637131.029793	451.618	17.66205545	82.25421515
35	AA35	1942286.068190	637131.029793	451.618	17.66205545	82.25421515
36	AA36	1942208.552160	637131.029793	451.618	17.66205545	82.25421515
37	AA37	1942131.036190	637131.029793	451.618	17.66205545	82.25421515
38	AA38	1942053.520160	637131.029793	451.618	17.66205545	82.25421515
39	AA39	1941976.004190	637131.029793	451.618	17.66205545	82.25421515
40	AA40	1941898.488160	637131.029793	451.618	17.66205545	82.25421515
41	AA41	1941821.972190	637131.029793	451.618	17.66205545	82.25421515
42	AA42	1941744.456160	637131.029793	451.618	17.66205545	82.25421515
43	AA43	1941666.940190	637131.029793	451.618	17.66205545	82.25421515
44	AA44	1941589.424160	637131.029793	451.618	17.66205545	82.25421515
45	AA45	1941511.908190	637131.029793	451.618	17.66205545	82.25421515
46	AA46	1941434.392160	637131.029793	451.618	17.66205545	82.25421515
47	AA47	1941356.876190	637131.029793	451.618	17.66205545	82.25421515
48	AA48	1941279.360160	637131.029793	451.618	17.66205545	82.25421515
49	AA49	1941201.844190	637131.029793	451.618	17.66205545	82.25421515
50	AA50	1941124.328160	637131.029793	451.618	17.66205545	82.25421515
51	AA51	1941046.812190	637131.029793	451.618	17.66205545	82.25421515
52	AA52	1940969.296160	637131.029793	451.618	17.66205545	82.25421515
53	AA53	1940891.780190	637131.029793	451.618	17.66205545	82.25421515
54	AA54	1940814.264160	637131.029793	451.618	17.66205545	82.25421515
55	AA55	1940736.748190	637131.029793	451.618	17.66205545	82.25421515
56	AA56	1940659.232160	637131.029793	451.618	17.66205545	82.25421515
57	AA57	1940581.716190	637131.029793	451.618	17.66205545	82.25421515

**CA AREA BOUNDARY COORDINATES**

Sl. No.	BB. POINTS	INDEX	NORTHING (Y)	EASTING (X)
1	AA3	AA2	1946652.340	637214.022
2	B2	B1	1946699.815	637289.564
3	B4	B3	1946711.400	637393.156
4	B5	B6	1946652.644	637451.647
5	A6	A6A	1946665.125	637316.603
6	AA7	A7A	1946502.947	637447.938
7	C6	C6A	1946544.325	637593.057
8	B9	B9A	1946499.659	637686.464
9	C13	C13A	1946765.646	637722.942

S.NO	ROAD NAME	AREA (In Ha)
1	Paderu Waddadi RB Road to Konim via Poolabanda	2.65
2	Gompan road to Bobbampaku	2.21
3	Pachinapalli road to Sampangupalli	1.68
4	Nerrelabanda to Sagula via Yerracheruvu	1.23
5	Magarapalli to Vanchula	2.34
6	Nimmallapadu - Borgula road to Lungaparthi	1.54
7	Lambasingi to Gadagol	1.02
8	O Yerrabanda to Block boundary Yerrabanda to Sarabampalem	5.92
9	Sapparu to Gollupalli via A.Darakonda S.Gothu Pebbampalli	6.53
<b>TOTAL</b>		<b>25.52</b>

**Legend**  
 ● CGPS POINTS  
 ● EX. POINTS  
 CA AREAS  
 CA AREAS PARTS

**Scale:** 1:4000

**North Arrow**

**Scale Bar:** 0, 200, 400, 600, 800 Meters

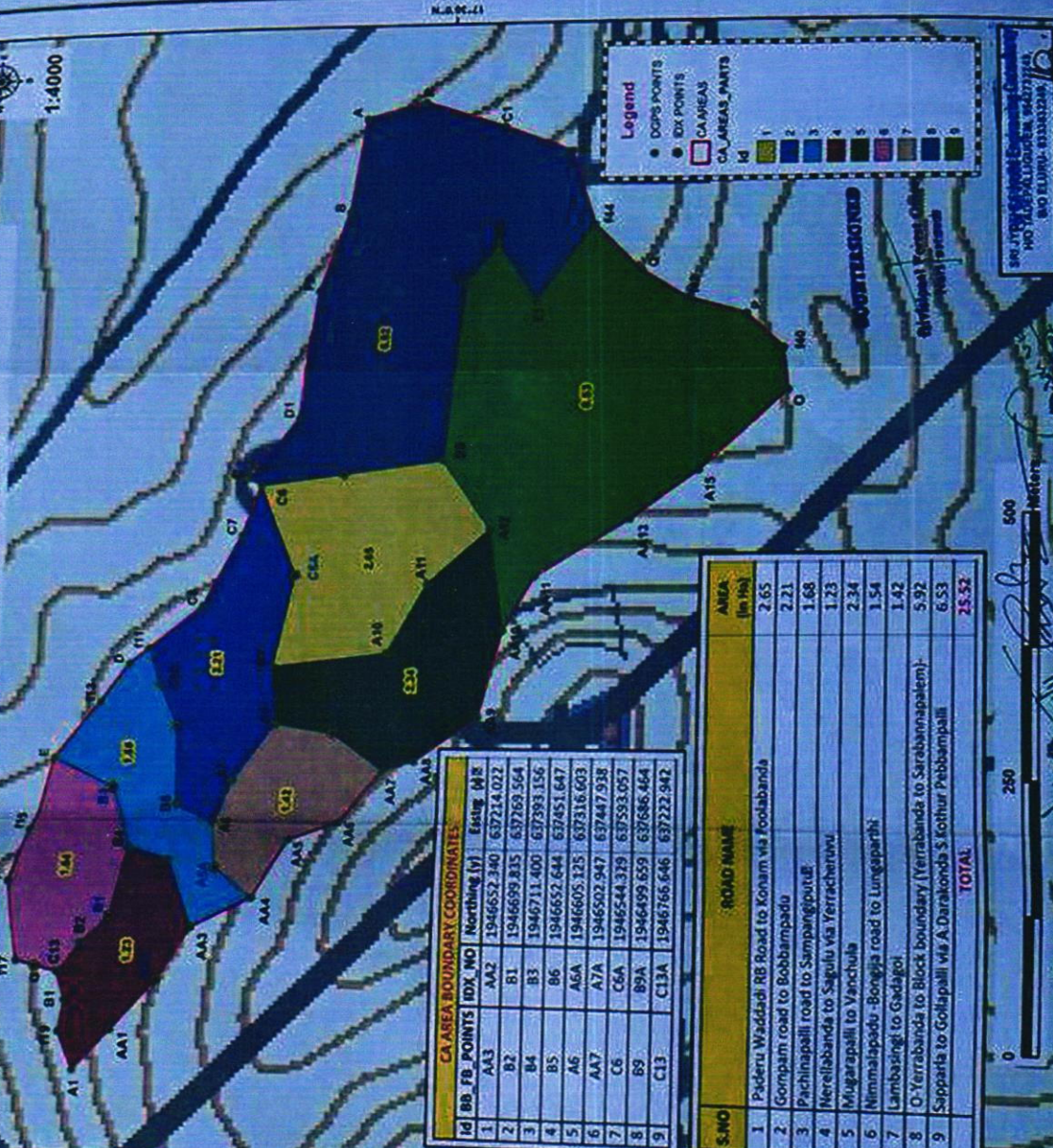
**MO. NO. 1944279.407100**  
**MO. NO. 640355.540037**

**Sub-Divisional Forest Officer (SDF) P. U. G.K. VESDHANAM**  
**Sub-Divisional Forest Officer (SDF) P. U. G.K. VESDHANAM**  
**Sub-Divisional Forest Officer (SDF) P. U. G.K. VESDHANAM**

**Forest Beat Officer (FBO) P. U. G.K. VESDHANAM**  
**Forest Beat Officer (FBO) P. U. G.K. VESDHANAM**  
**Forest Beat Officer (FBO) P. U. G.K. VESDHANAM**

**Gollugonda**  
**Krishnadevipeta**

**Location Map of the Proposed Compensatory Afforestation Land Over an extent of 25.52 Ha in Sy.No.418/P Of Kammika Village, Koyyuru Mandal of Narsipatnam Division, A.P.State.**



S.No	Block	Area (Ha)
1	CA1	2.21
2	CA2	1.68
3	CA3	1.23
4	CA4	2.34
5	CA5	1.54
6	CA6	1.42
7	CA7	5.92
8	CA8	6.53
9	CA9	25.52
<b>TOTAL</b>		<b>25.52</b>

S.No	Block	Area (Ha)
1	CA1	2.21
2	CA2	1.68
3	CA3	1.23
4	CA4	2.34
5	CA5	1.54
6	CA6	1.42
7	CA7	5.92
8	CA8	6.53
9	CA9	25.52
<b>TOTAL</b>		<b>25.52</b>

Scale: 1:4000  
 North Arrow  
 Legend: DGPS POINTS, EX POINTS, CA AREAS, CA AREAS PART  
 Author: Executive Engineer of Forest Dept. (P) P.U. O.K. VEEDU  
 District: Narsipatnam  
 Division: Koyyuru  
 Mandal: Kammika Village

# భూసార పరీక్షా ఫలితాలు

భూసార పరీక్షా కేంద్రము - అనకాపల్లి.

నమూనా నెం.....

తేదీ : 14/2/22

రైతు పేరు Forest samples 1253 gms/No తండ్రి పేరు

గ్రామము KD Peta Beahim<sup>stang</sup> మండలము Narsipatnam సర్వే నెం. Komarla village విశాఖపట్నం జిల్లా

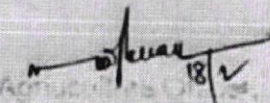
నేల స్వభావము	( 8cl )	✓ తేలిక నేలలు	మధ్యరకం నేలలు	బరువు నేలలు
అమ్మకూర లక్షణము	( 5.9 )	✓ అమ్మము	తటస్థము	అల్ప/మధ్య/అధిక క్షారము
లవణ సాంద్రత మి.మో./ సెం.మీ.	( 0.07 )	సామాన్యం	మొలకెత్తుట కష్టం	పంటకు హాని
సేంద్రియ కర్బనము	( 11 )	తక్కువ	✓ మధ్యస్థము	ఎక్కువ
లభ్య నత్రజని కి॥ గ్రా॥/ ఎకరం	( — )	తక్కువ	మధ్యస్థము	ఎక్కువ
లభ్య భాస్వరము కి॥ గ్రా॥/ ఎకరం	( 39.6 )	తక్కువ	మధ్యస్థము	✓ ఎక్కువ
లభ్య ఫాటాష్ కి॥ గ్రా / ఎకరం	( 8830 )	✓ తక్కువ	✓ మధ్యస్థము	ఎక్కువ
నీటి వివరములు	( )	నీటి వనరుల క్రింద	వర్షాధారము	నూతుల క్రింద
భూ వివరములు	( )	✓ మెట్టు	మెట్టు / పల్లం	పల్లం
సూక్ష్మపోషకాల లభ్యత				
లభ్యమగు జింకు				
లభ్యమగు ఇనుము				
లభ్యమగు మాంగనీసు				
లభ్యమగు రాగి				

## ఖరీద్ / రబీలో సిఫారసు చేయబడిన ఎరువుల మోతాదు కి.గ్రా / ఎకరానికి


వ.నెం.	వంట	పెంట గెత్తం (ట)	నత్రజని యూరియా (Kg)	భాస్వరం SSP (Kg)	ఫాటాష్ MOP (Kg)	జిప్సం / సున్నం టన్నులు / కేటీలు ఎకరాకు
1.						
2.						
3.						

**SOIL SAMPLES ANALYSIS DATA OF INVENTORY POINTS of K D Peta Range**

S.NO	Name of the mandal/SECTION	Beat	Grid no.	colour	texture	pH	range	EC	range	OC	P(KGS/ACRE)		k(KGS/ACRE)	
											value	range	value	range
1	K D Peta	kommika	1253	Dgbr	Sci	5.9	acidic	0.07	Normal	Medium	40	High	14	30 Low

  
 Agriculture Officer,  
 O/o Asst. Director of Agriculture,  
 ST. ANAKAPALLE

**COUNTERSIGNED**

  
 Divisional Forest Officer  
 Narsipatnam