



GOVERNMENT OF ANDHRA PRADESH
FOREST DEPARTMENT

Rc.no.1693/2018-N9
Dated: 22.02.2022.

Office of the Divisional Forest Officer,
Narsipatnam.

From
Sri Ch.Suryanarayana, Dy.CF.,
Divisional Forest Officer,
Narsipatnam.

To
The Chief Conservator of Forests,
Visakhapatnam Circle,
Visakhapatnam.

Sir,

Sub:- APFD - F(C)Act,1980 - Proposal for diversion of **1.68 ha.** forest land in Compt.no.998, Krishnapuram RL of Chintapalli Range in Narsipatnam Division for formation of Road from **Pachanapalli road to Sampangiputtu** (proposals no. **FP/AP/ROAD/34813/2018**) in f/o EE, PR, Paderu - CA area details - Submission - Reg.

- Ref:-
1. PCCF&HoFF, A.P., Guntur Rc.no.EFS02-15034/60/2018-FCA/SEC-PCCF/FCA-3, dt.20.12.2020.
 2. CF,Visakhapatnam Rc.no.3257/2018/TO, dt.02.03.2021.
 3. Prl.CCF(HoFF), A.P., Guntur Rc.no.EFS02-15034/62/2020-FCA SEC- PCCF/FCA-3, dt.27.06.2021.
 4. CCF, Visakhapatnam Rc.no.4701/2020/TO, dt.14.02.2022.
 5. District Collector, Visakhapatnam File no.REV-ESEC0LND(ATGL)/22/2022-JA(E6)-VSKPCO Computer no.302049/2022, dt.17.02.2022.
 6. Executive Engineer, PR (PIU) Division, Paderu Rc.no.31/2018/AE/DGPS survey, dt.18.02.2022.

In compliance to the reference 3rd cited, I submit that, in the reference 3rd cited, the Prl.CCF&HoFF,A.P.,Guntur has issued instructions to identify suitable non-forest area for compensatory afforestation and submit details of the same including map, DGPS co-ordinates, KML file, CA scheme, site suitability certificate etc., for taking further action in the subjected cited road proposal.

As per the report submitted by the Executive Engineer, PR (PIU) Division, Paderu vide reference 6th cited, the Compensatory Afforestation land is identified in an extent of 25.52 ha. of Government land (Konda Poramboke) in Sy.no.418-P of Kommika Revenue village, Koyyuru Mandal, Visakhapatnam District for handing over to A.P. Forest Department in lieu of diversion of following (09) road proposals and conducted the DGPS survey and got it authenticated vide Prl.CCF&HoFF, A.P., Guntur Rc.no.EFS02-15034/62/2020-FCA-SEC-PCCF/FCA-3, dt.07.01.2022. The details are as follows:

Sl. No.	Details of Road proposals	CA land ha.
1	Gompam road to Bobbampadu	2.210
2	Pachinapalli road to Sampangiputtu	1.680
3	Yerrabanda to Block boundary(Yerrbanda to	5.920

	Sarabannapalem)	
4	Sapparla to Gollapalli	6.530
5	Paderu Waddadi R&B road to Konam via Poolabanda	2.650
6	Nerellabanda to Sagulu via Yerracheruvulu	1.230
7	Munagarapalli to Vanchula	2.340
8	Nimmalapadu - Bongija road to Lungaparathi	1.540
9	Lambasingi to Gadigoyye	1.420
	Total:	25.520

In the reference 5th cited, the District Collector, Visakhapatnam has issued orders to the Tahsildar, Koyyuru to handover the advance possession of the land to an extent of 25.52 ha. of Government land (Konda Poramboke) in Sy.no.418-P of Kommika Revenue village, Koyyuru Mandal, Visakhapatnam District to the Divisional Forest Officer, Narsipatnam in lieu of Compensatory Afforestation.

The CA scheme is prepared and submitted to the Chief Conservator of Forests, Visakhapatnam for necessary approval. In the reference 4th cited, the Chief Conservator of Forests, Visakhapatnam has approved the CA scheme for an amount of **Rs.5.205 lakh for Pachanapalli road to Sampangiputtu road proposal** and issued instructions to take necessary action as per the FC Act,1980 and rules.

In this connection, the revised Part-II proposals along with CA land details, DGPS map with co-ordinates, KML file, CA scheme, site suitability certificate in hard and soft copies (5) sets are submitted here with and the same is uploaded in the PARIVESH portal and requesting the Chief Conservator of Forests, Visakhapatnam to process the said road proposal for further process.

This is submitted for favour of kind information and necessary action.

Encl: (5) sets of above copies.

Yours faithfully,

22 02 2022
 Divisional Forest Officer
 Narsipatnam

Copy to the Executive Engineer, PR (PIU) Division, Paderu for information and necessary action.

Re No: 31 /2018/AE/ DGPS survey dt.18 - 02- 2022

O/o The Executive Engineer
PR(PIU) Division, Paderu

From
Sri K.Srinivasa Rao, B.Tech.
Executive Engineer (PR)
PR (PIU) Division, Paderu,

To

The Divisional Forest Officer,
Narsipatnam



Sub :- PR(PIU) Division, Paderu –Forest clearance for road work –
G.Madugula Mandal – CA land Documents -6sets in Hard &
Soft Copies – Sending - Regarding.

Ref:- CA Land Documents 6 sets in Hard & Soft Copies submitted by
the Deputy Executive Engineer, PIU Sub-Division, Paderu .

@@@


I am here with submitting the following documents i.e., CA area soil/site
suitability certificate, authenticated DGPS map, kml file and Proceedings of the District
Collector, Visakhapatnam in 6 sets in Hard & soft copies to process the road proposals
G.Madugula Mandal for forest Clearance.

Sl. no	Name of the Mandal	Name of the Road and details	CA Area in Ha.	DFOs concerned
1.	G.Madugula	Road from Pachnapalli road to Sampangiputtu	1.68	DFO, Narsipatnam

This is submitted for taking further necessary action.

Yours faithfully,

Encl:- 9 road works -Each 6 sets


Executive Engineer,
PR (PIU) Division, Paderu.
A 18/2/22

Copy submitted to the Superintending Engineer, PR, Visakhapatnam for favour of information.

Copy submitted to the Engineer-in-Chief, PR,, Vijayawada for favour of information

PART-II**(To be filled by the concerned Deputy Conservator of Forests)****State serial No. of proposal: FP/AP/ROAD/34813/2018**

7	Location of the project/Scheme	:	Diversion of 1.68 ha. forest land for formation and BT to the road including construction of culverts from Pachanapalli to Sampangiputtu of G.Madugula Mandal passing through Krishnapuram R.L. of Chintapalli Range in Narsipatnam Division in favour of Executive Engineer, Panchayat Raj Division, PIU, Visakhapatnam under FC Act 1980.
	Total length	:	3.30 Km. (length of road falling in RF is 2.90 Km.
	(i) State	:	Andhra Pradesh
	(ii) District	:	Visakhapatnam
	(iii) Forest Division	:	Narsipatnam
	(iv) Area of Forest Land proposed for diversion.	:	Area: 1.68 ha.
	(v) Legal status of forests	:	Krishnapuram RL - Under Section 4 of A.P. Forest Act,1967.
	(vi) Density of vegetation	:	The density of the forest in the nearby vicinity of the proposed road is about 0.5.
	(vii) Species - wise (scientific names) and diameter class-wise enumeration of trees (to be enclosed. In case of irrigation/hydel projects enumeration at FRL, FRL-2 meter & FRL-4 meter also to be enclosed).	:	There are no trees falling along the width of the proposed Road.
	(viii) Brief note on vulnerability of the forest area to erosion.	:	There is no vulnerability of forest area to erosion.
	(ix) Approximate distance of proposed site for diversion from boundary of forests.	:	Passing through the Reserve forest.

	(x) Whether forms part of National Park, wildlife sanctuary, biosphere reserve, tiger reserve, elephant corridor, etc. (If so, the details of the area and comments of the Chief Wildlife Warden to be annexed).	:	No									
	(xi) Whether any rare/endangered/unique species of flora and fauna found in the area-if so details thereof.	:	No									
	(xii) Whether any protected archaeological/heritage site/defence establishment or any other important monument is located in the area. If so, the details thereof with NOC from competent authority, if required.	:	No									
8	Whether any requirement of forest land as proposed by the user agency in col.2 of Part-I is unavoidable and barest minimum for the project. If no, recommended area item-wise with details of alternatives examined.	:	Yes, unavoidable and barest minimum.									
9	Whether any work in violation of the Act has been carried out (Yes/No). If yes, details of the same including period of work done, action taken on erring officials. Whether work in violation is still in progress.	:	No									
10	Details of compensatory afforestation scheme :											
	(i) Details of non-forest area/degraded forest area identified for compensatory afforestation, its distance from adjoining forest, number of patches, size of each patch.	:	The user agency has identified the C.A. land to an extent of 25.52 ha. of Government land (Konda Poramboke) in Sy.no.418-P of Kommika Revenue village, Koyyuru Mandal, Visakhapatnam District for handing over to A.P. Forest Department in lieu of diversion of following (09) road proposals.									
			<table border="1"> <thead> <tr> <th>Sl. No.</th> <th>Details of Road proposals</th> <th>CA land ha.</th> </tr> </thead> <tbody> <tr> <td>1</td> <td>Gompam road to Bobbampadu</td> <td>2.210</td> </tr> <tr> <td>2</td> <td>Pachinapalli road to Sampangiputtu</td> <td>1.680</td> </tr> </tbody> </table>	Sl. No.	Details of Road proposals	CA land ha.	1	Gompam road to Bobbampadu	2.210	2	Pachinapalli road to Sampangiputtu	1.680
Sl. No.	Details of Road proposals	CA land ha.										
1	Gompam road to Bobbampadu	2.210										
2	Pachinapalli road to Sampangiputtu	1.680										

			3	Yerrabanda to Block boundary(Yerrabanda to Sarabannapalem)	5.920
			4	Sapparla to Gollapalli	6.530
			5	Paderu Waddadi R&B road to Konam via Poolabanda	2.650
			6	Nerellabanda to Sagulu via Yerracheruvulu	1.230
			7	Munagarapalli to Vanchula	2.340
			8	Nimmalapadu - Bongija road to Lungaparathi	1.540
			9	Lambasingi to Gadigoyye	1.420
				Total:	25.520
	(ii) Map showing non-forest/degraded forest are identified for compensatory afforestation and adjoining forest boundaries.	:	The authenticated DGPS map with an extent of 1.68 ha. is enclosed.		
	(iii) Detailed compensatory afforestation scheme including species to be planted, implementing agency, time schedule, cost structure, etc.	:	The CA scheme is prepared for a period of 12 years (including 10 years maintenance) under labour intensive method and other treatment operations including SMC works etc. A.P.Forest Department is the implementing agency.		
	(iv) Total financial outlay for compensatory afforestation scheme	:	Rs.5.205 lakh.		
	(V) Certificate from competent authority regarding suitability of area identified for compensatory afforestation and from management point of view (To be signed by the concerned Deputy Chief Conservator of Forests).	:	The Site/ Soil suitability Certificate dt.18.02.2022 is issued by the Agriculture Officer, O/o the Assistant Director of Agriculture, STL, Anakapalli, Visakhapatnam District for Compensatory Afforestation purpose.		
11	Site inspection report of the DCF (to be enclosed) especially highlighting facts asked in col.7 (xi, xii), 8 and 9 above.	:	Enclosed		
12	Division/District profile				
	(i) Geographical area of the Division.	:	3,971.02 Sq.Km.		

	(ii) Forest area of the Division	:	2,343.67 Sq.Km.
	(iii) Total forest area diverted since 1980 with number of cases.	:	Stage-II approval: 1 no. - 19.67 ha. Stage-I approval: 37 no. - 114.327 ha. Total: 38 no. - 133.997 ha.
	iv) Total compensatory afforestation stipulated in the district/division since 1980 on wards.		
	(a) Forest land including penal compensatory afforestation	:	Nil
	(b) Non-forest land.	:	449.42 ha.
	(V) Progress of compensatory afforestation as on (date)	:	
	(a) Forest land	:	Nil
	(b) Non-Forest land	:	Out of 449.42 ha., the area suitable is only 269.35 ha. The balance 180.07 ha. is not suitable for treatment.
13	Specific recommendations of the DCF for acceptance or otherwise of the proposal with reasons.	:	The proposed road is recommended for an area of 1.68 ha. for diversion of forest land in Compt.no.998 of Krishnapuram RL in Tajangi Beat, Tajangi Section in Chintapalli Range. As the approach road (Pachanapalli to Gemmeli-3.180 ha.) was accorded Stage-I approval vide <i>G.O.Rt.no.38, EFS&T (Section-II) Department, dt.03.12.2019</i> and CA land allotted to AP Forest Department.

Signature :


Name : Ch.Suryanarayana, Dy.CF.,

Office Seal: **DIVISIONAL FOREST OFFICER
NARSIPATNAM**

Date: 22.02.2022.

Place: Narsipatnam.

**CA area Site Inspection Report of the Divisional Forest Officer,
Narsipatnam in lieu of diversion of 25.52 ha. forest land for certain road
works (09 no.) in Visakhapatnam District (Narsipatnam and
Visakhapatnam divisions) in favour of Executive Engineer, PR (PIU)
Division, Paderu on 14.02.2022.**



Inspected the proposed Compensatory Afforestation (CA) area identified by the Executive Engineer, Executive Engineer, PR (PIU) Division, Paderu (User agency) in an extent of 25.52 ha. of

Government land (Konda Poramboke) in Sy.no.418-P of Kommika Revenue village, Koyyuru Mandal, Visakhapatnam District for handing over to A.P. Forest Department in lieu of diversion of following (09) road proposals along with the Forest Range Officer, K.D.Peta and the Dy.EE, PR, Koyyuru on 14.02.2022. The details are as follows:

Sl. No.	Range	Mandal	Proposal No.	Details of Road/ other proposals	Map for CA land ha.
1	2	3	4	5	6
1	Chintapalli	G.Madugula	FP/AP/ROAD/ 34854/2018	Gompam road to Bobbampadu	2.210
2	Chintapalli	G.Madugula	FP/AP/ROAD/ 34813/2018	Pachinapalli road to Sampangiputtu	1.680
3	Chintapalli	Chintapalli & Koyyuru	FP/AP/ROAD/ 37597/2018	Yerrabanda to Block boundary(Yerrbanda to Sarabannapalem)	5.920
4	R.V.Nagar	G.K.Veedhi	FP/AP/ROAD/ 41926/2019	Sapparla to Gollapalli	6.530
5	Chodavaram	Paderu	FP/AP/ROAD/ 59874/2020	Paderu Waddadi R&B road to Konam via Poolabanda	2.650
6	R.V.Nagar	G.K.Veedhi	FP/AP/ROAD/ 49021/2020	Nerellabanda to Sagulu via Yerracheruvulu	1.230

7	Chintapalli	G.K.Veedhi	FP/AP/ROAD/ 105981/2020	Munagarapalli to Vanchula	2.340
8	Ananthagiri	Ananthagiri	FP/AP/ROAD/ 52119/2020	Nimmalapadu - Bongija road to Lungaparathi	1.540
9	Chintapalli	Chintapalli	FP/AP/ROAD/ 39129/2019	Lambasingi to Gadigoyye	1.420
				Total:	25.520

The Forest Range Officer, K.D.Peta and his staff along with Revenue and PR department officials have jointly inspected the area and found the selected site is suitable for afforestation with miscellaneous species and other treatment operations including SMC works etc.

7/14/21/2022
Divisional Forest Officer,
Narsipatnam.

Computer.No.302049/2022/Dt. 17/02/2022

Collector's Office,
Visakhapatnam.

PROCEEDINGS OF THE DISTRICT COLLECTOR, VISAKHAPATNAM.

PRESENT:: SRI Dr.A.MALLIKARJUNA, I.A.S.,

Sub:- Lands – Compensatory Afforestation – Visakhapatnam District – Paderu Division – Koyyuru Mandal Government Land identified for an extent of Ac.66-94cts in Kommika Village for Compensatory Afforestation – Handing over of advance possession – Orders – Issued.

- Read: 1. Lr.Rc.No.AE6/PMGSY/2020, Dt.14-10-2020 of the SE, Panchayat Raj - Circle, Visakhapatnam.
2. Lr.Rc.No.173/2021/SA, Dt.04-04-2021 of the Tahsildar, Koyyuru.
3. Lr.Rc.No.273/2021/SA-B, Dt.06-04-2021 of the RDO, Paderu.
4. Lr.Rc.No.Nil/AEE1/PMGSY/Forest Clearance/CA Land/2019, Dt.04.08.2021 of the SE, Panchayat Raj Circle, Visakhapatnam.
5. Letter No. 3/2017-DT(F) - VSKPCO, Dt. 31.12.2021 addressed to the Sub Collector, Paderu & DFO, Narsipatnam/ Paderu.
6. Lr.Rc.No.1101/2021-N9, Dt.29-01-2022 of the DFO, Narsipatnam.
7. Rc.No.3/2017-DT(F), Dt.29.01.2022 of the Collector, Visakhapatnam.
8. Lr.No./AEE1/PMGSY/Forest Clearance/ CA Land/2018, dt. 09.02.2022 of the Superintending Engineer, PR Circle, Visakhapatnam.

ORDER:-

In the reference 1st and 7th read above, the Superintending Engineer, Panchayat Raj Circle, Visakhapatnam has informed that an extent of 98.65 hectares of CA land is required for various road works sanctioned in RCPL WE Grant / PMGSY / AIIB / PIU works in Agency areas which have been fallen under Reserve Forest land.

The Superintending Engineer, Panchayat Raj Circle, Visakhapatnam further informed that as per Forest (Conservation Act), 1980, CA land is required for diversion of forest land and requested to identify and demarcate CA land and process alienation proposals and also requested to issue necessary instructions to the concerned Tahsildars to handover advance possession of land to the Forest Department.

In the reference 3rd read above, the Revenue Divisional Officer, Paderu reported that the Tahsildar Koyyuru has identified Government land to an extent of Ac.66.94cts (27.09 Hectares) in Survey No.418/Part in Kommika Village and Grama Panchayat of Koyyuru Mandal. The said land is classified as "Konda Poramboke". Further reported that the Tahsildar Koyyuru has inspected the proposed land along with D.E.Panchayat Raj, Mandal Surveyor, Koyyuru, Mandal Revenue Inspector and VRO concerned. During the enquiry of the Tahsildar Koyyuru it is revealed that the proposed land was not occupied by anybody and D-Pattas were not issued to anybody and further requested to issue necessary orders in the matter.

In the reference 6th read above, the Divisional Forest Officer, Narsipatnam has submitted his feasibility report stating that, survey has been conducted over the proposed CA lands admeasuring an extent of Ac.66.94cts (27.09ha) situated in Sy.No.418P of Kommika Village and Panchayat of Koyyuru Mandal and prepared DGPS maps to an extent of 25.52 Ha. of Government land (Konda Poramboke) and the same was also authenticated by the Prl. Chief Conservator of Forests, Guntur. The details are as follows:-

Sl. No	Range	Mandal	Proposal No.	Details of Road / other proposals	Map for CA land in ha.
1.	Chintapalli	G.Madugula	FP/AP/ROA D/ 34854/2018	Gompam road to Bobbampadu	2.210
2.	Chintapalli	G.Madugula	FP/AP/ROA D/ 34813/2018	Panchinapalli road to Sampangiputtu	1.680
3.	Chintapalli	Chintapalli & Koyyuru	FP/AP/ROA D/ 37597/2018	Yerrabanda to Block boundary (Yerrabanda to Sarabannapalem)	5.920
4.	R.V.Nagar	G.K.Veedhi	FP/AP/ROA D/ 41926/2019	Sapparla to Gollapalli	6.530
5.	Chodavaram	Paderu	FP/AP/ROA	Paderu Waddadi R&B	2.650

			D/ 59874/2020	road to Konam via Poolabanda	
6.	R.V.Nagar	G.K.Veedhi	FP/AP/ROA D/ 49021/2020	Nerellabanda to Sagula via Yerracheruvulu	1.230
7.	Chintapalli	G.K.Veedhi	FP/AP/ROA D/ 105981/202 0	Munagarapalli to Vanchula	2.340
8.	Ananthagiri	Ananthagiri	FP/AP/ROA D/ 52119/2020	Nimmalapadu – Bongija road to Lungaparathi	1.540
9.	Chintapalli	Chintapalli	FP/AP/ROA D/ 39129/2019	Lambasingi to Gadigoyye	1.420
TOTAL					25.520

The Divisional Forest Officer, Narsipatnam further reported that, the forest range officer, K.D.Peta along with his staff has inspected the proposed CA land on 24.11.2021. The proposed area is covered with thick vegetation. However gap plantation and SMC works may be proposed. The proposed area starts from the middle of the hill and continues till the hillock and few encroachments noticed at the foot hill. The proposed CA area is adjacent to Bodanapalli Reserve Forest of Kakinada Forest Division of East Godavari District. Finally stated that the above proposed CA land to an extent of Hectares 25.52 is suitable for Compensatory Afforestation and requested to issue necessary instructions to the concerned revenue Officials to hand over the CA land to the Forest Department under proper Mutation and necessary entries in the revenue records.

In view of the above, the Tahsildar Koyyuru is hereby directed to handover the advance possession of the land measuring an extent of Hectares 25.52 in Sy.No.418-P of Kommika Village of Koyyuru Mandal to the Forest Department in lieu of Compensatory Afforestation pending finalization of regular alienation proposals.

The Divisional Forest Officer, Narsipatnam is requested to take over the advance possession of the land measuring an extent of Hec. 25.52 of Kommika Village of Koyyuru Mandal from the Tahsildar Koyyuru.

The Sub Collector, Paderu is requested to monitor the entire process of handing over of advance possession to the Divisional Forest Officer, Narsipatnam and report strict compliance.

(This has got the approval of the District Collector, Visakhapatnam)

S Sreenivasa Murthy
For Collector,
Visakhapatnam.

To
The Tahsildar Koyyuru.
The Divisional Forest Officer, Narsipatnam.
The Sub Collector, Paderu.

Copy to
The Superintending Engineer, Panchayat Raj Circle, Visakhapatnam

Copy submitted to the Special Chief Secretary to Government & Chief Commissioner of Land Administration, A.P., Vijayawada.



GOVERNMENT OF ANDHRA PRADESH
FOREST DEPARTMENT

Rc.no.4701/2020/TO,
Dated.14.02.2022.

Office of the Conservator of Forests,
Visakhapatnam circle, Visakhapatnam.

Sri. P. Ram Mohan Rao, I.F.S.,
Chief Conservator of Forests,
Visakhapatnam Circle.

Sub:- APFD – Forest (Conservation) Act, 1980 – RCPLWE / PMGSY roads -
Diversion of Forest land for formation of roads (9 no.) in Narsipatnam /
Visakhapatnam Divisions – CA lands identified and report submitted along with
CA scheme – Instructions issued – Regarding

Ref:- 1) Prl.CCF & HoFF, AP, Guntur, Rc.no.EFS02-15034/62/2020-FCA SEC-PCCF
/FCA-3, dt.07.01.2022.

2) DFO, Narsipatnam Rc.no.1965/2018-N9, dt.04.02.2022.

- o0o-

Attention of the District Forest Officer (T), Narsipatnam is invited to subject and references cited above. As requested in the reference 2nd cited, the CA scheme submitted for the following road proposals i.e., for an amount of Rs.115.982 lakh, is approved on the responsibility of the DFO, Narsipatnam and subject to receipt of further instructions / modifications if any, for revision etc., in this regard from the O/o the Prl. CCF & HoFF and Govt. from time to time. The details are as follows:-

Sl. no.	Location of the road	CA Area (ha.)	C.A. scheme for Rs. in lakh
Diversion of Forest land for formation of roads from – to			
1	Gompam road to Bobbampadu	2.21	6.683
2	Pachinapalli road to Sampangiputtu	1.68	5.205
3	Yerrabanda to Sarabannapalem	5.93	35.759
4	Sapparla to Gollapalli	6.54	37.647
5	Paderu Waddadi R&B Road to Konam VSP Division	2.65	7.391
6	Nerellabanda to Sagulu via Yerracheruvulu	1.23	4.399
7	Munagarapalli to Vanchula	2.32	7.831
8	Nimmalapadu - Bongija road to Lungaparthi-VSP Division	1.54	5.313
9	Lambasingi to Gadigoyye	1.42	5.754
Total:		25.52	115.982

The DFO, Narsipatnam is requested to take all precautions and necessary action, as per F(C) Act and Rules & ensure that no violation takes place.

Sd/- Chief Conservator of Forests,
Visakhapatnam.

To
✓ The District Forest Officer (T), Narsipatnam.

/// t.c.b.o.///

[Handwritten Signature]
Manager
14/2/2022



THE UNIVERSITY OF CHICAGO
LIBRARY

1950

THE UNIVERSITY OF CHICAGO
LIBRARY

THE UNIVERSITY OF CHICAGO
LIBRARY

THE UNIVERSITY OF CHICAGO
LIBRARY

THE UNIVERSITY OF CHICAGO
LIBRARY

THE UNIVERSITY OF CHICAGO
LIBRARY

THE UNIVERSITY OF CHICAGO
LIBRARY

THE UNIVERSITY OF CHICAGO
LIBRARY

THE UNIVERSITY OF CHICAGO
LIBRARY


THE UNIVERSITY OF CHICAGO
LIBRARY

THE UNIVERSITY OF CHICAGO
LIBRARY

THE UNIVERSITY OF CHICAGO
LIBRARY

THE UNIVERSITY OF CHICAGO
LIBRARY

THE UNIVERSITY OF CHICAGO
LIBRARY



GOVERNMENT OF ANDHRA PRADESH
FOREST DEPARTMENT

Rc.no.1101/2021-N9,
Dated:15.02.2022

Office of the Divisional Forest Officer,
Narsipatnam.

From
Sri Ch.Suryanarayana, Dy.CF.,
Divisional Forest Officer,
Narsipatnam.

To
The Executive Engineer,
PR(PIU) Division,
Paderu.

Sir,

Sub:- APFD – FC Act 1980 – FC Act,1980 – RCPLWE roads – (09) road works sanctioned in Chintapalli, G.K.Veedhi, Koyyuru, G.Madugula, Paderu and Ananthagiri mandals – Compensatory Afforestation land identified to an extent of 25.52 ha. in Sy.no.418/P Kommika Revenue village in Koyyuru Mandal of Visakhapatnam District in favour of Executive Engineer, PR, PIU Division, Paderu – Reg.

- Ref:-
1. District Collector, Visakhapatnam Lr.no./AEE1/PMGSY/ Forest Clearance/ CA land 2019, dt. .04.2021 (submitted by the E.E., PR(PIU) Division, Paderu vide Rc.no.31/2013-14/AE/DB, dt.23.04.2021).
 2. E.E., PR(PIU) Division, Paderu Rc.no.31/2015/AE/DB, dt.12.08.2021.
 3. DFO, Narsipatnam Rc.No.1576/2018-N9, dt.27.10.2021.
 4. E.E., PR(PIU) Division, Paderu Rc.no.31/2015/AE/DB, dt.30.10.2021
 5. FRO, Krishnadevipeta Rc.no.50/2020, dt.13.11.2021 & 30.11.2021.
 6. Prl.Chief Conservator of Forests (HoFF), A.P., Guntur Rc.no.PCCF-15034/62/2020-FCA-SEC-PCCF/FCA-3, dt.07.01.2022.
 7. District Collector, Visakhapatnam File no.REV-FSECOLND(FRST)3/2017-DT(F)-VSKPCO, dt.31.12.2021.
 8. DFO, Narsipatnam Rc.No.1576/2018-N9, dt.12.01.2022.
 9. DFO, Narsipatnam Rc.No.1101/2021-N9, dt.29.01.2022 & 15.02.2022.
 10. CCF, Visakhapatnam Rc.no.4701/2020/TO, dt.14.02.2022.

In continuation to reference 9th cited, the Executive Engineer, PR(PIU) Division, Paderu is informed that, the CA scheme proposals for the following (09) roads were approved by the Chief Conservator of Forests, Visakhapatnam for an amount of Rs.115.982 lakh on the responsibility of the DFO, Narsipatnam and subject to receipt of further instructions / modifications if any for revision etc. in this regard from the O/o the Prl.CCF & HoFF, A.P., Guntur and Govt. from time to time. The details are as follows:

Sl. No.	Range	Mandal	Details of Road/ other proposals	CA area in ha.	CA Scheme for Rs. in lakh
1	2	3	4	5	6
1	Chintapalli	G.Madugula	Gompam road to Bobbampadu	2.210	6.683
2	Chintapalli	G.Madugula	Pachinapalli road to Sampangiputtu	1.680	5.205

3	Chintapalli	Chintapalli & Koyyuru	Yerrabanda to Block boundary(Yerrabanda to Sarabannapalem)	5.920	35.759
4	R.V.Nagar	G.K.Veedhi	Sapparla to Gollapalli	6.530	37.647
5	Chodavaram	Paderu	Paderu Waddadi R&B road to Konam via Poolabanda	2.650	7.391
6	R.V.Nagar	G.K.Veedhi	Nerellabanda to Sagulu via Yerracheruvulu	1.230	4.399
7	Chintapalli	G.K.Veedhi	Munagarapalli to Vanchula	2.340	7.831
8	Ananthagiri	Ananthagiri	Nimmalapadu - Bongija road to Lungaparthi	1.540	5.313
9	Chintapalli	Chintapalli	Lambasingi to Gadigoyye	1.420	5.754
			Total:	25.520	115.982

Therefore, the approved CA Scheme amount for each road proposal is furnished herewith for information and the Executive Engineer, PR(PIU) Division, Paderu is requested to submit road wise CA scheme details to concerned Divisional Forest Officers along with the reports on each road proposal with all necessary documents i.e., CA area soil/ site suitability certificate, authenticated DGPS map, kml file and Proceedings of the District Collector, Visakhapatnam in 6 sets in hard and soft copies to process the road proposals for further action.

This is for information and necessary action.

Encl: As above.

Yours faithfully,
Sd/- Ch.Suryanarayana
Divisional Forest Officer
Narsipatnam

Copy submitted to the District Forest Officer, Visakhapatnam for information and necessary action.


//t.c.b.o.//

Ravi Kumar
Superintendent
6/1

In lieu of diversion of forest area for formation of Road from Pachanapalli road to Sampangiputtu = 1.68ha.

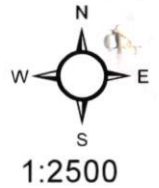
TOTAL Rs.:5,20,496/-

Sl. no.	Item of work	2022-23		2023-24		2024-25		2025-26		2026-27		2027-28		2028-29		2029-30		2030-31		2031-32		2032-33		2033-34		Total		
		Phy in ha.	Fin in lakhs	Phy in ha.	Fin in lakhs	Phy in ha.	Fin in lakhs	Phy in ha.	Fin in lakhs	Phy in ha.	Fin in lakhs	Phy in ha.	Fin in lakhs	Phy in ha.	Fin in lakhs	Phy in ha.	Fin in lakhs	Phy in ha.	Fin in lakhs	Phy in ha.	Fin in lakhs	Phy in ha.	Fin in lakhs	Phy in ha.	Fin in lakhs	Phy in ha.	Fin in lakhs	
1	Advance operation works	1.68	68750																									68750
2	Raising of Plantation			1.68	148467																							148467
3	Erection of carns			1.68	48400																							48400
4	1st year maintenance of plantations					1.68	77331																					77331
5	2nd year maintenance of plantations							1.68	44948																			44948
6	3rd year maintenance of plantations									1.68	48282																	48282
7	4th year maintenance of plantations										1.68	7795																7795
8	5th year maintenance of plantations											1.68	8574															8574
9	6th year maintenance of plantations including SMC works.												1.68	3215														3215
10	7th year maintenance of plantations including silicultural operations													1.68	3537													3537
11	8th year maintenance of plantations.														1.68	3891												3891
12	9th year maintenance of plantations.															1.68	4280											4280
13	10th year maintenance of plantations.																	1.68	4708									4708
14	Over heads		6875		19687		7733		4495		4928		780		857		322		354		389		428		471			47318
	GRAND TOTAL		75625		216554		85064		49443		54210		8575		9431		3537		3891		4280		4708		5179	1.68	520496	


Forest Range Officer,
Krishnadevpetta

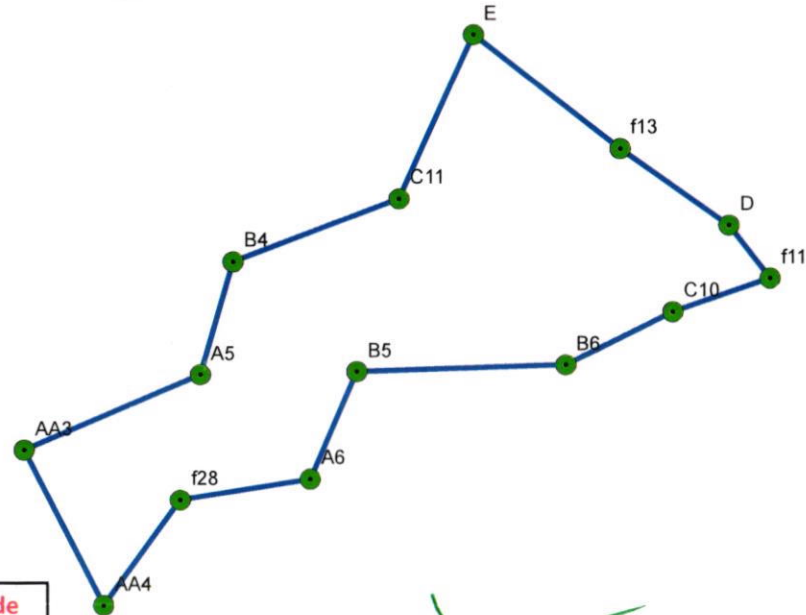

Divisional Forest Officer
Narsipatnam

Map Showing the CA land in Koyyuru (M), Visakhapatnam District in lieu of Diversion of Forest Land for Proposed Road from Pachanapalli to Sampangiputtu of Chintapalli Range of Narsipatnam Division.



17°36'12"N
17°36'9"N
17°36'6"N
17°36'3"N
17°36'0"N

17°36'12"N
17°36'9"N
17°36'6"N
17°36'3"N
17°36'0"N



S no	Name	Eastrg	Northing	Elevaton	Latitude	Longitude
1	A5	637323.421	1946649.280	451.566	17.60224347	82.29422387
2	A6	637362.003	1946612.569	454.275	17.60190935	82.29458506
3	B5	637378.419	1946650.275	442.781	17.60224906	82.29474217
4	C10	637489.239	1946671.330	407.825	17.60243248	82.29578777
5	B4	637334.867	1946689.098	443.990	17.60260258	82.29433429
6	B6	637451.647	1946652.644	439.670	17.60226595	82.29543234
7	C11	637393.156	1946711.400	406.603	17.60280052	82.29488498
8	AA3	637261.808	1946622.753	475.534	17.60200756	82.29364159
9	AA4	637289.609	1946568.008	491.822	17.60151113	82.29390003
10	f11	637523.335	1946683.154	388.377	17.60253722	82.29610982
11	f13	637470.694	1946728.884	378.675	17.60295373	82.29561673
12	D	637508.880	1946701.799	384.416	17.60270661	82.29597482
13	E	637419.326	1946769.005	378.525	17.60331946	82.29513528
14	f28	637316.603	1946605.125	530.248	17.60184488	82.29415678

[Signature]
Executive Engineer
PR (PRI + PIU) Division
PADERU.

[Signature]
DIVISIONAL FOREST OFFICER
NARSIPATNAM

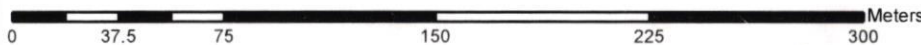
Surveyed Area 1.68 Ha

Legend

- DGPS Points
- Surveyed Area

Susupthi
6/11/2012
FOREST RANGE OFFICER
(GIS), O/o. Prl.CCF (HoFF),
Aranya Bhavan, Guntur.

The DGPS/GNSS/ETS data is only verified, the absolute locations of Points shall be verified by the concerned field officers.



82°17'27"E 82°17'30"E 82°17'33"E 82°17'36"E 82°17'39"E 82°17'42"E 82°17'45"E 82°17'48"E

[Signature]
M. Sivanarayana
FBO Belaram (Inchayd)

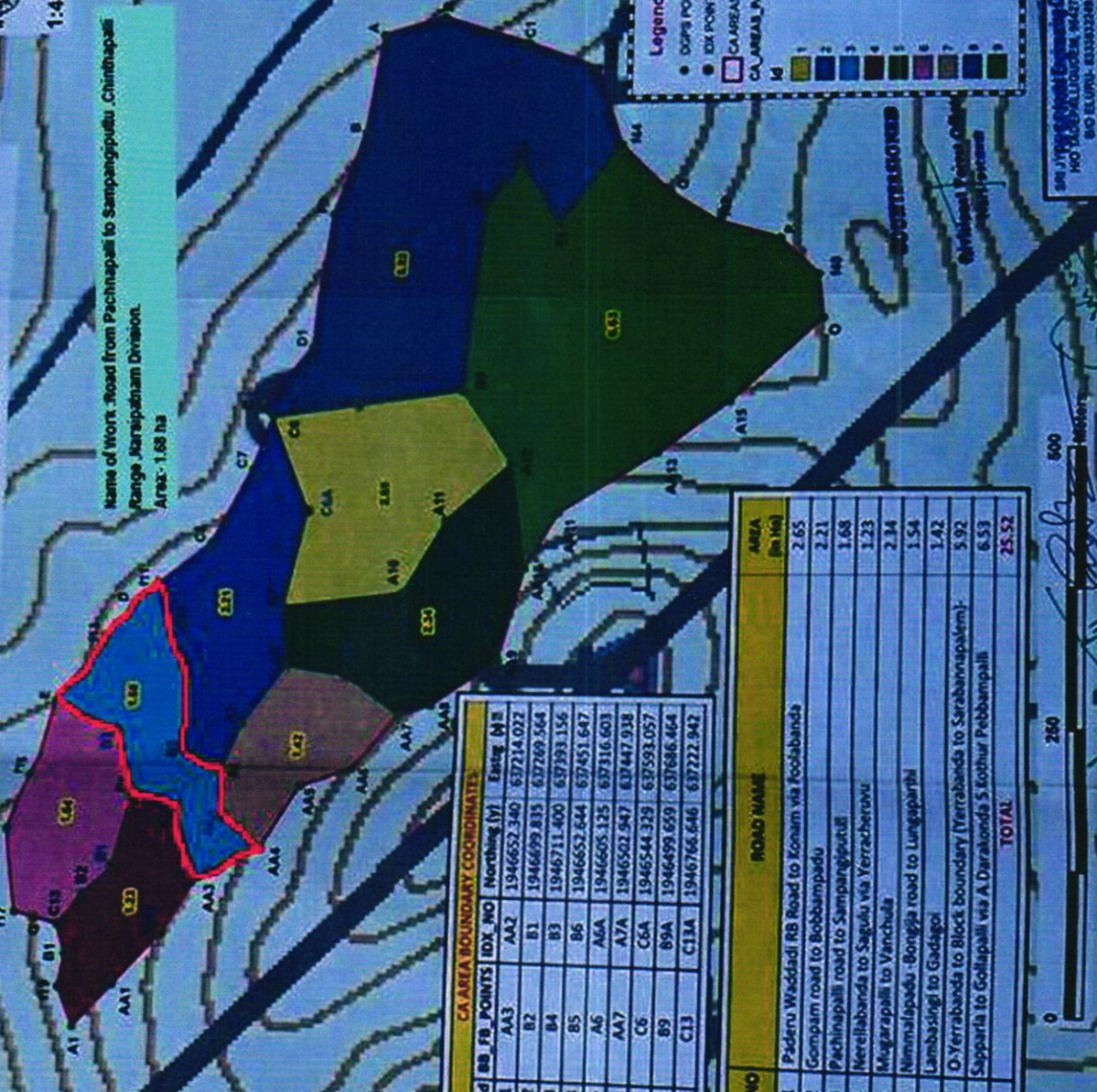
[Signature]
Forest Section Officer
Goluqonda

[Signature]
Forest Range Officer
Krishnadevipeta.

[Signature]
Sub-Divisional Forest Officer
Narsipatnam

Location Map of the Proposed Compensatory Afforestation Land Over an extent of 25.52 Ha in Sy.No.418/P Of Kommika Village, Koyyuru Mandal of Narsipatnam Division, A.P.State.

S.No	Station	Northing (Y)	Eastng (X)	Area (sq. m)
1	BASE	1294329	6021560	185.282
2	A	1946489	740130	323.296
3	A1	1946216	753980	443.618
4	A5	1946649	780110	651.566
5	A6	1946651	782630	654.275
6	A7	1946656	784360	655.524
7	A8	1946558	781950	648.776
8	A10	1946453	781800	470.921
9	A11	1946416	781320	448.017
10	A12	1946358	780860	469.549
11	A13	1946300	780400	464.870
12	A14	1946242	779940	475.534
13	A15	1946184	779480	491.872
14	A16	1946126	779020	496.208
15	A17	1946068	778560	509.802
16	A18	1946010	778100	510.343
17	A19	1945952	777640	520.873
18	A20	1945894	777180	525.384
19	A21	1945836	776720	532.846
20	A22	1945778	776260	542.846
21	A23	1945720	775800	552.846
22	A24	1945662	775340	562.846
23	A25	1945604	774880	572.846
24	A26	1945546	774420	582.846
25	A27	1945488	773960	592.846
26	A28	1945430	773500	602.846
27	A29	1945372	773040	612.846
28	A30	1945314	772580	622.846
29	A31	1945256	772120	632.846
30	A32	1945198	771660	642.846
31	A33	1945140	771200	652.846
32	A34	1945082	770740	662.846
33	A35	1945024	770280	672.846
34	A36	1944966	769820	682.846
35	A37	1944908	769360	692.846
36	A38	1944850	768900	702.846
37	A39	1944792	768440	712.846
38	A40	1944734	767980	722.846
39	A41	1944676	767520	732.846
40	A42	1944618	767060	742.846
41	A43	1944560	766600	752.846
42	A44	1944502	766140	762.846
43	A45	1944444	765680	772.846
44	A46	1944386	765220	782.846
45	A47	1944328	764760	792.846
46	A48	1944270	764300	802.846
47	A49	1944212	763840	812.846
48	A50	1944154	763380	822.846
49	A51	1944096	762920	832.846
50	A52	1944038	762460	842.846
51	A53	1943980	762000	852.846
52	A54	1943922	761540	862.846
53	A55	1943864	761080	872.846
54	A56	1943806	760620	882.846
55	A57	1943748	760160	892.846
56	A58	1943690	759700	902.846
57	A59	1943632	759240	912.846



Id	BB_FB_POINTS	IDX_NO	Northing (Y)	Eastng (X)	Area (sq. m)
1	AA3	AA2	1946652.340	637214.072	2.65
2	B2	B1	1946659.835	637269.564	2.21
3	B4	B3	1946711.400	637393.156	1.68
4	B5	B6	1946652.644	637451.647	1.23
5	A6	AGA	1946605.125	637316.603	2.34
6	AA7	A7A	1946502.947	637447.938	1.54
7	C6	C6A	1946544.329	637593.057	1.42
8	B9	B9A	1946499.659	637686.464	5.92
9	C13	C13A	1946766.646	637222.942	6.53
TOTAL:					25.52

S.No	ROAD NAME	AREA (sq. m)
1	Paderu Waddadi RB Road to Komam via footabanda	2.65
2	Gompam road to Bobbampadu	2.21
3	Pachinapalli road to Sampangipurull	1.68
4	Merellabanda to Sagulu via Yerracheruvu	1.23
5	Mugarapalli to Vanchuda	2.34
6	Nimmalipadu - Borigga road to Lungaparli	1.54
7	Lambasingi to Gadagot	1.42
8	O-Yerrabanda to Block boundary (Yerrabanda to Sarabannapalem)-	5.92
9	Sapparla to Gollipalli via A Darakonda 5 Kothur Pebbampalli	6.53
TOTAL:		25.52

0 260 600 Meters
 Scale: 1:4000
 Name of Work: Road from Pachinapalli to Sampangipurull, Chintnapalli Range, Narsipatnam Division.
 Area: 1.88 ha
 Date: 12-11-2014
 Prepared by: *[Signature]*
 Checked by: *[Signature]*
 Approved by: *[Signature]*
 Sub-Divisional Forest Officer (P.N) M.L. G.K. VEDJ...
 Narsipatnam
 District: Guntur
 State: A.P.

EC:17:30'E

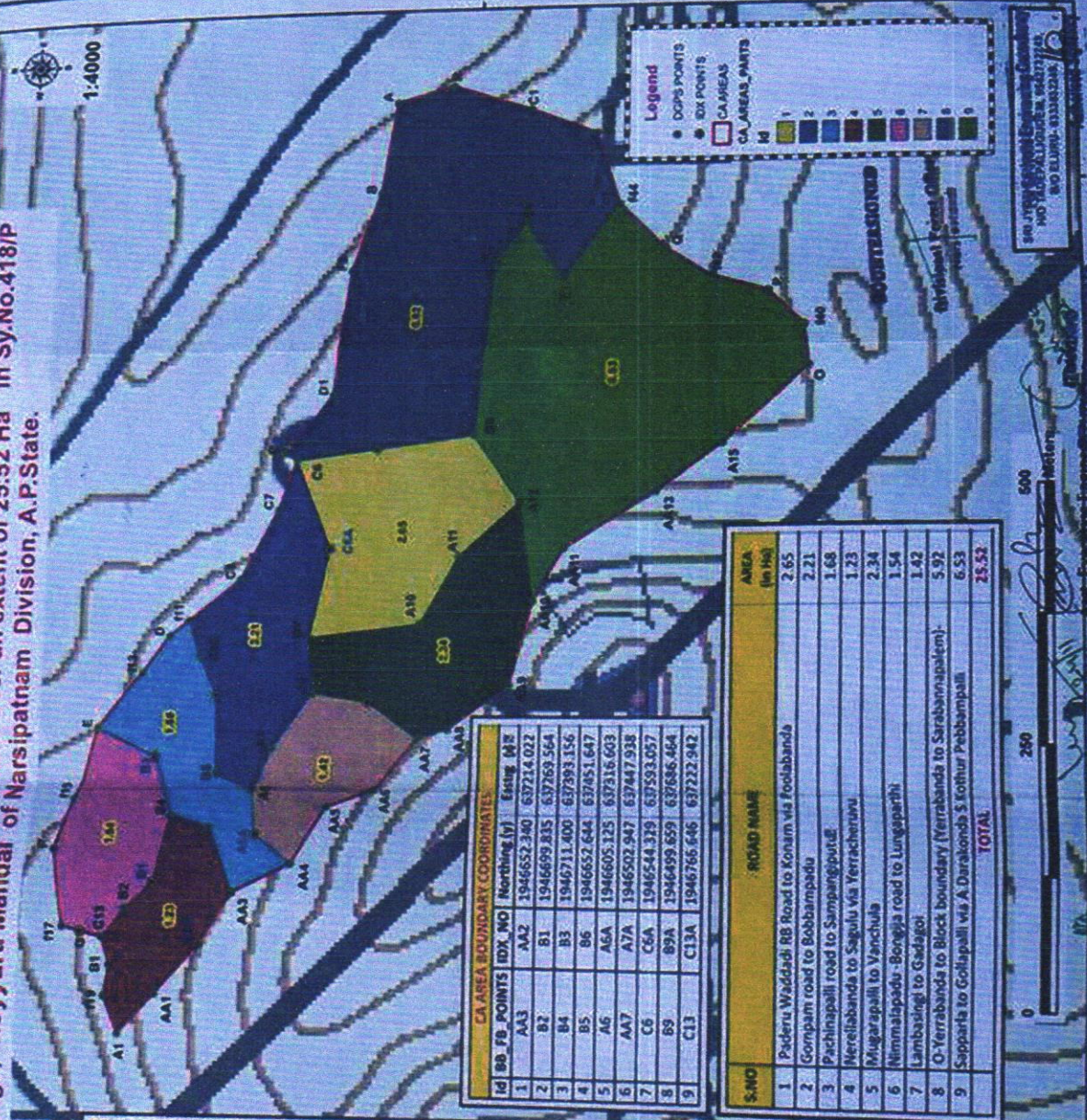
EC:17:30'E

Location Map of the Proposed Compensatory Afforestation Land Over an extent of 25.52 Ha in Sy.No.418/P Of Kommika Village, Koyyuru Mandal of Narsipatnam Division, A.P.State.

S.No	Area Name	Northing (N)	Easting (E)	Area (ha)	Longitude	Latitude
1	BASE	1544279.427100	645315.768037	165.282	17.07031555	82.37945372
2	A	1546489.704100	180022.481984	323.898	17.60075975	82.50000071
3	A1	1546728.753900	637131.638193	443.638	17.60195541	82.25421119
4	A5	1546489.280210	637373.420798	451.566	17.60214107	82.28422187
5	A6	1546512.569100	637382.003403	454.375	17.60170075	82.29485806
6	A7	1546536.824100	637402.818482	453.524	17.60176093	82.29496075
7	A8	1546558.118700	637453.643410	453.524	17.60143134	82.29540392
8	A10	1546453.921000	637572.973237	464.776	17.60046777	82.29008811
9	A11	1546416.818520	637586.973237	475.921	17.60012684	82.29662032
10	A12	1546538.874800	637637.039452	469.548	17.59959070	82.29746395
11	A15	1546516.907370	637691.700534	468.012	17.60214809	82.29760510
12	A17	1546693.082010	637168.321626	454.720	17.60200725	82.29164155
13	A18	1546622.752950	637261.807641	475.134	17.60200725	82.29164155
14	A19	1546548.007970	637288.409188	493.821	17.60123403	82.29482454
15	A15	1546537.947200	637265.478209	496.308	17.60123403	82.29482454
16	A16	1546484.181000	637363.254178	509.802	17.60081945	82.29482454
17	A17	1546531.359800	637414.065816	510.142	17.60046777	82.29008811
18	A18	1546428.153140	637423.230257	520.471	17.60020292	82.29506276
19	A19	1546365.055280	637464.900477	521.134	17.59966628	82.29513970
20	A10	1546343.520240	637545.109664	510.007	17.59944672	82.29629110
21	A11	1546314.504900	637594.055552	503.451	17.59920149	82.29675243
22	A13	1546222.120000	637646.110027	483.535	17.59840938	82.29724481
23	B	1546205.182180	637931.352528	345.944	17.60088690	82.29967289
24	B1	1546756.351400	637193.227890	452.846	17.60304000	82.29340014
25	B2	1546724.199320	637245.086751	458.716	17.60292531	82.29340014
26	B4	1546689.097500	637314.866938	452.428	17.60260258	82.29433329
27	B5	1546650.276600	637378.418178	450.187	17.60228006	82.29474937
28	B7	1546563.115020	637508.158439	451.860	17.60185131	82.29506097
29	B9	1546404.665170	637699.551877	452.452	17.60080971	82.29772531
30	C	1546548.745700	637482.165459	380.740	17.60168130	82.29760043
31	C1	1546536.590100	638018.296605	306.284	17.59955577	82.30071497
32	C6	1546579.218200	637675.393191	406.098	17.60138564	82.29753698
33	C7	1546506.279740	637620.558835	398.842	17.60174910	82.29710515
34	C8	1546632.509500	637463.245481	405.302	17.60207710	82.29648925
35	C10	1546621.326800	637489.238715	414.297	17.60248148	82.29517177
36	C13	1546744.879240	637718.088709	431.944	17.60311187	82.29321749
37	D	1546701.799160	637508.880418	382.591	17.60210661	82.29059748
38	D1	1546543.705240	637793.370196	401.492	17.60163883	82.29811765
39	D4	1546558.309320	637904.576311	394.210	17.59957811	82.29968141
40	E	1546760.004630	637418.325779	376.701	17.60311946	82.29513328
41	E1	1546421.540200	637468.608160	403.413	17.59924931	82.29915146
42	E2	1546387.690150	637807.133085	394.153	17.59984591	82.29913048
43	F	1546799.212040	637295.499012	403.823	17.60359901	82.29400810
44	F5	1546629.781200	637858.409095	357.304	17.60113050	82.29927272
45	H1	1546683.153070	637243.335354	386.555	17.60252722	82.29610982
46	H3	1546727.614610	637472.118431	374.853	17.60284216	82.29563196
47	I15	1546786.862130	637350.165872	389.577	17.60348505	82.29448419
48	I17	1546784.193260	637278.850941	409.564	17.60304800	82.29332782
49	I19	1546741.314960	637165.152674	428.568	17.60300489	82.29427384
50	I40	1546690.105760	637602.088480	438.721	17.59716078	82.29698185
51	I42	1546319.671010	637650.330414	408.306	17.59776721	82.29315853
52	I44	1546508.064300	637921.276534	393.517	17.59878151	82.29683219
53	I44A	1546291.879100	637990.605321	366.711	17.59827240	82.30040850
54	O	1546608.349890	637781.041261	441.696	17.59732023	82.29832594
55	O	1546124.300200	637835.026612	410.469	17.59786657	82.29901075
56	P	1546322.542810	637897.208738	404.708	17.59815278	82.29941856
57	T	1546433.544430	638073.826330	333.059	17.60024971	82.30046260

Id	BB	FB	POINTS	IDX	NO	Northing (N)	Easting (E)
1	AA3	AA2	1946652.340	637214.022			
2	B2	B1	1946699.835	637863.564			
3	B4	B3	1946711.400	637393.156			
4	B5	B6	1946652.644	637485.147			
5	A6	AGA	1946605.125	637316.603			
6	AA7	A7A	1946502.947	637447.938			
7	C6	C6A	1946544.319	637593.057			
8	B9	B9A	1946499.659	637686.464			
9	C13	C13A	1946766.646	637222.942			

S.NO	ROAD NAME	AREA (in Ha)
1	Paderu Waddadi RB Road to Konam via Foolabanda	2.65
2	Govtpam road to Bobbampadu	2.21
3	Pachinapalli road to Sumpangipudi	1.68
4	Merelabanda to Sagula via Yerrachiruvu	1.23
5	Mugalapalli to Vanchulla	2.34
6	Nimmalapudi - Boggala road to Lunguparthi	1.54
7	Lambasingi to Gadagoti	1.42
8	O-Yerrabanda to Block boundary (Yerrabanda to Sarabannapakem)	5.92
9	Sipparla to Gollapalli via A Durabonda's tothor Probbampam	6.53
TOTAL		25.52



Legend

- DOPS POINTS
- DIX POINTS
- CA AREAS
- CA AREAS PARTS

Scale: 1:4000

0 280 560 Meters

Prepared by: *[Signature]*
 Checked by: *[Signature]*
 Approved by: *[Signature]*
 Executive Engineer (PA) M. G. YESH
 Sub-Divisional Forest Officer (P) B. D. Divi
 Narsipatnam
 Gollugonda
 Krishnadevipeta
 EC:17:30'E

భూసార పరీక్షా ఫలితాలు

భూసార పరీక్షా కేంద్రము - అనకాపల్లి:

నమూనా నెం.....

తేది : 14/2/22

రైతు పేరు

Forest samples

1253 gms/No

తండ్రి పేరు

గ్రామము

KDpela beach

మండలము

Narasipet

సర్వే నెం.

Kommalu village

విశాఖపట్నం జిల్లా


నేల స్వభావము	(8d)	✓ తేలిక నేలలు	మధ్యరకం నేలలు	బరువు నేలలు
అమ్మకూర లక్షణము	(5.9)	✓ అమ్మము	తటస్థము	అల్ప/మధ్య/అధిక క్షారము
లవణ సాంద్రత మి.మో./ సెం.మీ.	(0.07)	సామాన్యం	మొలకెత్తుట కష్టం	పంటకు హాని
సేంద్రియ కర్బనము	(11)	తక్కువ	✓ మధ్యస్థము	ఎక్కువ
లభ్య నత్రజని కి గ్రా / ఎకరం	(-)	తక్కువ	మధ్యస్థము	ఎక్కువ
లభ్య భాస్వరము కి గ్రా / ఎకరం	(39.6)	తక్కువ	మధ్యస్థము	✓ ఎక్కువ
లభ్య పొటాష్ కి గ్రా / ఎకరం	(830)	✓ తక్కువ	మధ్యస్థము	ఎక్కువ
నీటి వివరములు	()	నీటి వనరుల క్రింద	వర్షాధారము	నూతుల క్రింద
భూ వివరములు	()	✓ మెట్టు	మెట్టు / పల్లం	పల్లం
సూక్ష్మపోషకాల లభ్యత				
లభ్యమగు జింకు				
లభ్యమగు ఇనుము				
లభ్యమగు మాంగనీసు				
లభ్యమగు రాగి				

ఖరీద్ / రబిలో సిఫారసు చేయబడిన ఎరువుల మోతాదు కి.గ్రా / ఎకరానికి

వ.నెం.	పంట	పెంట గెత్తం (ట)	నత్రజని యూరియా (Kg)	భాస్వరం SSP (Kg)	పొటాష్ MOP (Kg)	జిప్సం / సున్నం టన్నులు / కేరీలు ఎకరాకు
1.						
2.						
3.						

SOIL SAMPLES ANALYSIS DATA OF INVENTORY POINTS of K D Peta Range

S.NO	Name of the mandal/SECTION	Beat	Grid no.	colour	texture	pH	range	EC	range	OC	P(KGS/ACRE)		K(KGS/ACRE)		
											value	range	value	range	
1	K D Peta	kommika	1253	Dgbr	Scl	5.9	acidic	0.07	Normal	Medium	40	High	14	30	Low


 18/12/20
 AGRICULTURE
 Q10 ASST. D. DIR. OF AGRICULTURE
 ST. ANANTHAKRISHNAN

COUNTERSIGNATURE

Divisional Forest Officer
 Narsipatnam