

**OFFICE OF THE PRINCIPAL CHIEF CONSERVATOR OF FORESTS  
(HEAD OF FOREST FORCE), MAHARASHTRA STATE**

ADDITIONAL PRINCIPAL CHIEF CONSERVATOR OF FORESTS AND NODAL OFFICER,

First Floor, 'B' Wing, Van Bhavan, Civil Lines, Nagpur-440001.

**Tel no. (0712) 2530166, 2556916, Fax no. (0712) 2550675 E-mail- apccfnodal@mahaforest.gov.in**

No. Desk-17/Nodal/Dhule/ID-12908/2421/2022-23

Nagpur - 440 001, Date : 9/12/2022

To,

The Deputy Director General (Central),  
Ministry of Environment, Forests, and Climate Change,  
Regional Office, Ground Floor, East Wing,  
New Secretariat Building,  
Civil Lines, Nagpur-440001.

**Sub:-** Diversion of 31.49 ha. Reserved Forest land in favour of Executive Engineer, Minor irrigation Division, Jalgaon for construction of Handya Kundaya Storage Tank near Village-Deohari, Taluka-Chopda, District-Jalgaon in the State of Maharashtra regarding

**Ref:-** 1. Regional Office (MoEF&CC), Nagpur Letter No. F.No.FC-II/MH-190/2022-NGP/10342, Dt. 25/09/2022 11 P-266  
2. Conservator of Forests(T) Dhule Letter No.Desk-5/Nodal/CR./202/22-23, Dt.13/12/2022 11 P-234

Ministry of Environment, Forest and climate Change, Government of India, Regional office, Nagpur, vide letter under reference no. 1 has sought compliance on 7 point. Accordingly, the Conservator of Forests (T), Dhule vide letter under reference no.2 has submitted the compliance of shortcoming in this regards to this office. The compliance report as desired by GOI vide letter Dated 25/09/2022 is submitted as under:-

Sr. No.	Points	Compliance
i.	The correct KML file of land proposed for diversion has not been uploaded on PARIVESH portal, the area proposed for diversion has not been clearly highlighted. Correct KML file need to be uploaded.	The correct KML file of land proposed for diversion has now uploaded on PARIVESH portal and also enclosed herewith as <b>Annexure-I KML File</b>
ii.	Trees proposed for felling under dam sheet and approach & tail channel appears on the exorbitantly higher side, wherein, the areas proposed for diversion are 3.00 ha & 2.00 ha and the trees proposed for felling is 5110 and 1493 respectively. State Government shall revisit the same and detail note in this regard need to be submitted.	The Proposed area required to be felled of trees is 6909 (In addition to these 6603+306 from FRL-4 to MDDL). The detailed note on enclosed herewith as <b>Annexure-II P-228 to 231</b>
iii.	The online submitted Part-II is incomplete and basic details like tree enumeration have not been submitted. The complete information in Part-I I need to be submitted.	The online submitted Part-II is now complete and details like tree enumeration have been submitted.

Dhule Circle/Id-12908/31.49 ha.



iv.	The KML file of CA land actually suitable for CA is not submitted, KMI file of entire area i.e. 46.77 ha has been submitted along with the proposal. The KML file of portion of land proposed for raising CA need to be submitted.	Dy. Conservator of Forests, Yawal Forest Division, Jalgaon as mentioned in its compliance is shown as under-----" Area proposed for CA land is more than proposed for diversion because, from the date of providing suitability certificate till grant of Stage-I (Principal) clearance might take long time. Till then this proposed CA land which is in the possession of Project Authority, might be encroachment by locals. After Stage-I clearance after exact measurement of land will be done by Dy. Superintend of land records, Government of Maharashtra and exact encroachment free land will be taken under possession. Therefore, the KML file of entire area i.e. 46.77 ha. has been submitted."
v.	Differential GPS map of land proposed for diversion and CA land is not submitted along with the proposal. The same needs to be submitted including GPS coordinates duly approved by DCF concerned.	Differential GPS map of land proposed for diversion and CA land is enclosed herewith as <b>Annexure-III</b> P-227 to 228
vi.	10 Km radius map highlighting distance from the nearest protected area is not submitted along with the proposal. The same needs to be submitted duly approved by DCF concerned.	10 Km radius map highlighting distance from the nearest protected area is enclosed herewith as <b>Annexure-IV</b> P-226
vii.	Details of employment potential in terms of man days of skilled, semiskilled and unskilled persons on permanent (direct and indirect) and temporary (direct and indirect) basis have not been provided. The same needs to be provide.	Details of employment potential in terms of man days of skilled, semiskilled and unskilled persons on permanent (direct and indirect) and temporary (direct and indirect) has enclosed herewith as <b>Annexure-V</b> P-225

In view of the above facts, it is requested that Government of India may kindly approve the above proposal under section-2 (ii) of the forest (Conservation) Act 1980, as early as possible.

**Encl:-** As above.

(Naresh Zurmure)

Addl. Principal Chief Conservator of Forests  
& Nodal Officer

Copy to the submitted to the Principal Secretary (Forests), Revenue and Forest Department, Mantralaya Mumbai-32 for information.

Copy to the Conservator of forests (T.), Dhule for information.

Copy to the Deputy Conservator of forests, Yawal Forest Division, Jalgaon for information.

Copy to submitted The Executive Engineer, Minor Irrigation Division No.2, Jalgaon for information.

Dhule Circle/Id-12908/31.49 ha.





# वनसंरक्षक, (प्रादेशिक) धुळे यांचे कार्यालय.

पोलीस प्रशिक्षण केंद्राजवळ, लेनीन चौक, धुळे ४२४ ००१.

दुरध्वनी क्र.०२५६२/२४५३८३ फॅक्स क्र. २४५९४०, ई-मेल:

[ccftdhule@mahaforest.gov.in](mailto:ccftdhule@mahaforest.gov.in)

क्र.कक्ष-५/नोडल/प्र.क्र./ २०२ सन २०२२-२३  
धुळे-४२४ ००१, दि. १३.१२.२०२२

पत्र  
ईमेलद्वारा  
प्रति,

मा.अपर प्रधान मुख्य वनसंरक्षक व केंद्रस्थ अधिकारी,  
महाराष्ट्र राज्य नागपूर

**विषय:-** हंड्या-कुंड्या साठवण तलाव मौजे देव्हारी ता.चोपडा या प्रकल्पात बाधित होणा-या  
एकुण ३१.४९ हेक्टर वनजमीन प्रस्तावाबाबत.

संदर्भ:- १.केंद्रशासनाचे पत्र क्र.FC-II/MH-१९०/२०२२-NGP/१०३४२ दि.२५.९.२०२२

२.आपलेकडील पत्र क्र.कक्ष-१७/नोडल/धुळे/RS-१/ID-१२९०८(३१)/१५९४  
दि.२६.९.२०२२

३.या कार्यालयाचे पत्र क्र.कक्ष-५/नोडल/प्र.क्र.१४४ दि.६.१०.२०२२

४.आपले कडील पत्र क्र.कक्ष-१७/नोडल/आयडी-१२९०८/२०५६ दि.१६.११.२०२२

५. या कार्यालयाचे पत्र क्र.कक्ष-५/नोडल/प्र.क्र.१८४ दि.१८.११.२०२२

६. सौ.लताबाई चंद्रकांत सोनवणे, आमदार चोपडा यांनी मा.मुख्यमंत्री, महाराष्ट्र राज्य,  
मुंबई यांना दि.२०.९.२०२२ रोजी उददेशुन लिहीलेले विषयांकित पत्र.

७.उपवनसंरक्षक यावल वनविभाग यावल यांचे कडिल पत्र क्र.अ/कक्ष-५/जमीन/१०५९/  
दि.७/१२/२०२२

विषयांकित प्रकरणी संदर्भ क्र.४ चे अनुषंगाने वन (संवर्धन) अधिनियम १९८० अंतर्गत  
हंड्या कुंड्या साठवण तलाव मौजे देव्हारी ता.चोपडा या प्रकल्पात बाधित होणाऱ्या एकुण ३१.३९ हेक्टर  
वनजमीन प्रस्तावामध्ये १ ते ७ मुददयांची पूर्तता करणे बाबत कळविण्यात आलेले आहे.

त्या अनुषंगाने संदर्भ क्र.७ अन्वये उपवनसंरक्षक, यावल विभाग, जळगांव यांनी संबंधीत  
यंत्रणेकडून सदर १ ते ७ मुददयांची पूर्तता करुन मुददेनिहाय पूर्तता अहवाल या कार्यालयास सादर  
केलेला असुन सदर अहवालाची तपासणी करुन मुददयांचा पूर्तता अहवाल आवश्यक त्या कागदपत्रासह  
३ प्रतित यासोबत पुढील कार्यवाहीकरिता सादर करण्यात येत आहे.

सुलभ संदर्भासाठी संदर्भित क्र.७ चे पत्राची छायांकित प्रत यासोबत जोडुन सादर  
करण्यात येत आहे.

(विवेक होशिंग)

वनसंरक्षक (प्रा.) धुळे

सहपत्र-वरीलप्रमाणे

प्रतिलिपी-उपवनसंरक्षक, यावल, वनविभाग जळगाव यांना त्यांचेकडील संदर्भित क्र.७ चे पत्राचे अनुषंगाने रवाना.

प्रतिलिपी-कार्यकारी अभियंता लघु पाटबंधारे विभाग क्र.२ जळगांव यांना अग्रेषित.

4037  
15/12/22



Compliance chart on the quarries raised by the APCCF & Nodal Officer, Nagpur vide letter no Desk-17/NC/II/ID.12908/226/20-21 Dated 03/06/2021 on Diversion of forestland proposal of Handyakundya Minor Irrigation Project Tal. Chopda Dist. Jalgaon. (Forestland 31.49 Ha)

Sr.No.	Quarries	Compliance
i.	The correct KML file of land proposed for diversion has not been uploaded on PARIVESH portal, the area proposed for diversion has not been clearly highlighted. Clear KML file need to be uploaded.	The correct KML file of land proposed for diversion has been uploaded on PARIVESH portal, the area proposed for diversion has been clearly highlighted now.
ii.	Trees proposed for felling under dam sheet and approach & tail channel appears on the exorbitantly higher side, wherein, the areas proposed for diversion are 3.00 ha & 2.00 ha and the trees proposed for felling is 5110 and 1493 respectively. State Government shall revisit the same and detail note in this regard need to be submitted.	Detail note in this regard is submitted ( <b>Annexure I</b> )
iii.	The online submitted Part-II is incomplete and basic details like tree enumeration have not been submitted. The complete information in Part-II need to be submitted	The online submitted Part-II is now complete and details like tree enumeration have been submitted.
iv.	The KML file of CA land actually suitable for CA is not submitted, KML file of entire area i.e. 46.77 ha been submitted along with the proposal. The KML file of portion of land proposed for raising CA need to be submitted.	Area proposed for CA land is more than area proposed for diversion because, from the date of providing suitability certificate till grant of Stage I (Principal) clearance might take long time. Till then this proposed CA land which is in the possession of Project Authority, might be encroached by locals. After Stage I Clearance after exact measurement of land will be done by Dy superintend of Land records, Government of



	Maharashtra and exact encroached free land will be taken under possession. Therefore, the KML file of entire area i.e. 46.77 ha has been submitted.
v.	Different GPS map of land proposed for diversion and CA land is not submitted along with the proposal. The same needs to be submitted including GPS coordinates duly approved by DCF concerned.
vi.	10 Km radius map highlighting distance from the nearest protected area is not submitted along with the proposal. The same needs to be submitted including GPS coordinates duly approved by DCF concerned.
vii.	Details of employment potential in terms of man days of skilled and unskilled persons on permanent (direct and indirect) and temporary (direct and indirect) basis have not been provided. The same needs to be provide.

Date: / 11/2022  
Place: - Jalgaon

Sub Divisional Officer,  
Minor Irrigation Const. Sub Division,  
Bhusawal

Executive Engineer  
Minor Irrigation Division,  
Jalgaon

Dy Conservator of Forests  
Yawal Forest Division,  
Jalgaon

has checked  
as (Annexure II)  
—)



## Detail note on Tree felling under dam seat and approach channel (Annexure I)


Following charts shows number of trees under proposed Handyakundya Minor Irrigation Project in Satpuda Hills Tal. Chopda Dist. Jalgaon proposed forest land 31.49 Ha

Particulars	0 to 30 cm	31 to 45 cm	46 to 60 cm	61 to 75 cm	76 to 90 cm	91 to 105 cm	106 to 120 cm	121 to 135 cm	136 to 150 cm	Above 150 cm	Total	Total cutting and felling of trees	remarks
Dam Seat	3338	971	412	192	97	44	21	35	0	0	5110	5110	--
Approach & Tail Channel	691	413	150	87	62	19	27	44	0	0	1493	1493	--
FRL to FRL-2	446	765	513	264	189	89	46	81	0	0	2393	0	FRL TO FRL -2 & FRL-2
FRL-2 to FRL -4	45	98	59	27	22	6	10	13	0	0	280	0	TO FRL-4 Trees are not to be felled
FRL-4 to MDDL	83	92	65	23	16	16	14	0	0	0	306	306	--
Total	4603	2339	1199	593	386	174	118	173	0	0	9582	6909	

Trees proposed for felling under dam sheet and approach & tail channel appears on the higher side. Basically 80% of the trees proposed for diversion are in 3.00 ha (Dam Seat) & 2.00 (Tail Channel) ha. these trees falls under girth size of 0 to 45 cm. These trees are shoots developed on one stalk and trees above 46 to 135 cm is less. Enclosed site photograph of site inspection by Mr. P. T. Morankar Dy CF, Yawal Forest Division, Jalgaon

Particulars	0 to 30 cm	31 to 45 cm	46 to 60 cm	61 to 75 cm	76 to 90 cm	91 to 105 cm	106 to 120 cm	121 to 135 cm	136 to 150 cm	Above 150 cm	Total
Dam Seat			4309						801	0	5110
Approach & Tail Channel			1104						389	0	1493
Total			5413						1190	0	6603

In addition to these 6603 + 306 from FRL-4 to MDDL = Total 6909 trees are proposed to be felled under this project.

  
Dy. Conservator of Forests,  
Yawal Division at Jalgaon



## PHOTOPLATE I



From right ex MLA, Mr. P. T. Morankar (DyCF), RFO and Sub Divisional Engineer




Dam Seat area



## PHOTOPLATE II



Proposed Dam Seat area



Proposed Dam Seat and Tail Channel area



**Employment likely to be generated****Employment Potential****A) During construction of project (Direct)**

- i) Total updated cost of project — Rs:- 2777.44 lakh
- ii) Labour component 60% — Rs:- 1666.46 lakh
- iii) Av earning of Rs- 50/ Head/ day — Rs:- 33.32 lakh

**B) After completion of project labour potential that will be for 60 year (Indirect) Man-day/ha/year/for 330 ha CCA  $330 \times 50 \times 60 = 11.08$  lakh Man days**

- i) During construction (unskilled person) Rs — 33.32 lakh
- ii) After construction (unskilled person) Rs — 11.08 lakh


Total Man days Rs — 44.40 lakh

Date- /11/2022

Place — Jalgaon

  
Sub Divisional Engineer

Minor Irrigation Survey Sub Dn.No.1  
Jalgaon

  
Executive Engineer

Minor Irrigation Division  
Jalgaon