

कार्यालय
प्रभागीय वनाधिकारी, अल्मोड़ा वन प्रभाग, अल्मोड़ा

दूरभाष : 05962-230065, फ़ैक्स: 05962-232182 ई-मेल almoraforestdivision@rediffmail.com
पत्रांक 2217 / 12-1 (2) अल्मोड़ा दिनांक 21-10-2016

सेवा में,

वन संरक्षक,
उत्तरी कुमाऊँ वृत्त,
उत्तराखण्ड अल्मोड़ा।

विषय बयेला नाड़ मोटर मार्ग के वन भूमि हस्तान्तरण के संबन्ध में।(प्रस्ताव सं० 9364/2015)

सन्दर्भ आनलाइन आपत्ति दिनांक 18.10.2016


महोदय,

उपरोक्त सन्दर्भित पत्र के क्रम में आपको अवगत कराना है कि आप द्वारा उपरोक्त मोटर मार्ग के वन भूमि हस्तान्तरण प्रस्ताव में ऑनलाइन द्वारा आपत्तियों में लौटाया गया था। जिसकी आख्या बिन्दुवार निम्नवत है।

1	The DSS analysis the area calculated as 6.39ha instead of 8.828ha area proposed for CA in phaldwari civil. The state govt may revise the KML on exact to the scale for area 8.828ha and upload the same in online part-I	The correct analysis the area calculated as 8.828ha perposed for CA in Phaldwari. The KML file uploaded in online part I pera C
2	The area marked for muck dumping in private land the details amay also provide in the component wise break in online part I	The area marked for muck dumping in provate land.the component wise breakup in online part I pera 2.4
3	The digital map of area proposed for CA is provided with three coordinates while the shape of the area requires coordinates of few more corners. The state govt may provide few more coordinates in the map and upload the revised may in this place in online part I	The revised digital map of area propsed for CA is 14 corner coordinates is attached in online part I pera C
4	NPV calculation as per information provided in hard copy is done for taking density 0.5while in view of trees proposed to be felled the density seems incorrect.The state govt. May review the density and upload the correct density and NPV.Calculation in online web portal.	NPV का सही आगणन कर संशोधित प्रमाण पत्र संलग्न कर दिया गया है।
5	There are 4 number of villages are reported to be benifited by the construction of the road .while the road is shown to pass only throw on villages as per detail furnished in village wise breakup in part I.the state govt may clarify the same and if boundary of there villages is coming in the alignment of the proposed road,the detail may be furnished in village wise breakup in partI accordingly and if required the village level committe proceeding for all villages may also furnished FRA.	The village wise breakup is correct in online part I pera 2.3

6	The village level committee proceeding provided with the FRA certificate is for village Phaldwari which is also mentioned in the certificate of FRA provided by the DC but the attendance sheet produced with the VLC is signed by Gram pradhan of village Phaldwari and Bayela. The necessary correction required in this regard .	The village level committee in show FRA for Phaldwari village but VLC is signed by Gram pradhan Phaldwari and Baleya because the main revision village effected to Phaldwari.
7	The hard copy produced by the State Govt. in this office is of another case Kotilagwad motor road of area 3.85ha. The state Govt may provided hard copy of the concerned proposal.	User agency द्वारा बतलाया गया है कि उक्त प्रस्ताव की हार्ड कापी नोडल अधिकारी कार्यालय में जमा की गयी है।

भवदीय,


 प्रभागीय वनाधिकारी,
 अल्मोड़ा वन प्रभाग अल्मोड़ा

परियोजना का नाम :- वेयण - नाड ओट्टर मार्ग निर्माण (प्रस्ताव सं० 9364/2015)

एन0पी0वी0 की धनराशि का आंकलन

प्रमाणित किया जाता है कि भारत सरकार, पर्यावरण वन मंत्रालय के आदेश संख्या 5-3/2007-एफ0सी0 दिनांक 05.02.2009 में उल्लिखित व्यवस्था के अनुसार आवेदन वन भूमि हेतु एन0पी0वी0 की देयता निम्नानुसार है :-

- 1- ईको-क्लास श्रेणी..... V
- 2- हरियाली का घनत्व 1.4
- 3- एन0पी0वी0 की दर प्रति है0 8,15,000/-
- 4- आवेदित वन भूमि का क्षेत्रफल है0 4.47
- 5- कुल देय एन0पी0वी0 की धनराशि रू0 37,32,365/- (रू. सैंतीस लाख, कत्तीत्राह
तीन सैं पैसठ आठ)

प्रभागीय वनाधिकारी
अल्मोड़ा वन प्रभाग अल्मोड़ा

कार्यालय अधिशासी अभियन्ता,
निर्माण खण्ड, लोक निर्माण विभाग, रानीखेत

दूरभाष :- 05966-220035 फ़ैक्स :- 05966-220035 ई-मेल cdpwdrkt@gmail.com
पत्रांक 2567/18सी. दिनांक, रानीखेत, 18-10-2016

सेवा में,

प्रभागीय वनाधिकारी, अल्मोड़ा
वन प्रभाग, अल्मोड़ा।

विषय :- बयेड़ा-नाड़ मोटर मार्ग के वन भूमि हस्तान्तरण के सम्बन्ध में।
(प्रस्ताव सं. 9364/2015)


संदर्भ :- आपका पत्रांक मैमो/12-1/27 दिनांक 26.09.16।

उपरोक्त विषयक संदर्भित पत्र के क्रम में आपको अवगत कराना है कि आप द्वारा उपरोक्त मोटर मार्ग के वन भूमि हस्तान्तरण प्रस्ताव में आन लाईन द्वारा आपत्तियों में लौटाया गया था। जिसकी आख्या विन्दुवार निम्नवत है:-

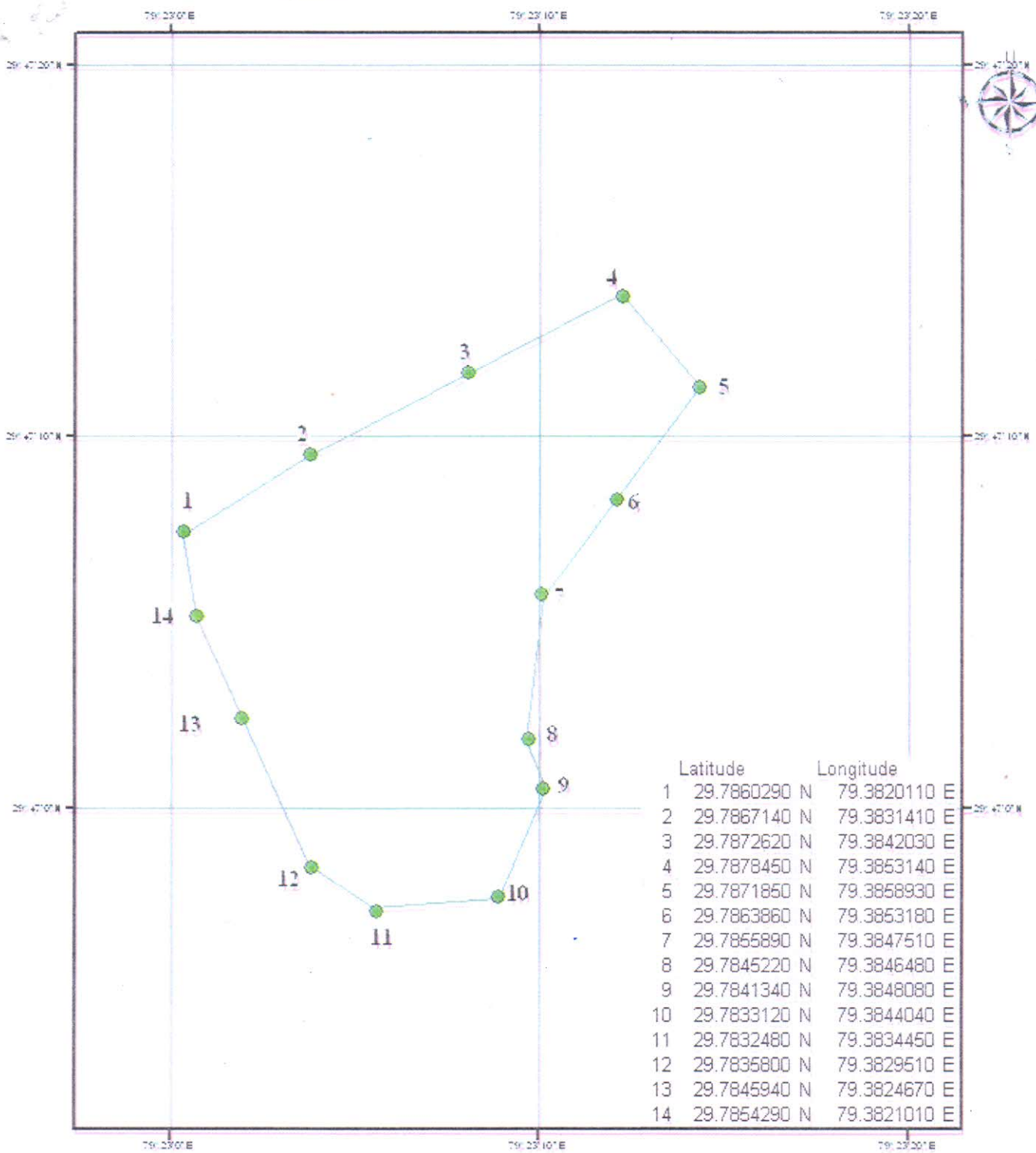
1	The DSS analysis the area calculated as 6.39 ha instead of 8.828ha area proposed for CA in Phaldwari civil. The state Govt may revise the KML on exact to the scale for area 8.828ha and upload the same in online Part-1	The correct analysis the area calculated as 8.828ha. Parposed for CA in Phaldwari. The KML file uploaded in on line Part-I Para-C
2	The area marked for muck dumping in private land the details may also provide in the component wise break up in online Part-I	The area marked for muck dumping in provate land. The component wise break up in on line part-I Para 2.4
3	The Digital map of area proposed for CA is provided with three coordinates while the shape of the area requires coordinates of few more corners. The state Govt. may provide few more coordinates in the map and upload the revised may in this place in online Part-I	The Revised Digital map of area proposed for CA is 14 corner coordinates is attached in on line part-1 Para-C
4	NPV calculation as per information provided in hard copy is done for taking density 0.5 while in view of trees proposed to be felled the density seems incorrect. The state govt may review the density and upload the correct density and NPV calculation in online web portal.	-
5	There are 4 number of village are reported to be benefited by the construction of the road while the road is shown to passed only through on villages as per detil furnished in village wise break up in Part-I, The state Govt may clarify the same and if boundary of ther villages is coming in the alignment of the proposed road, the detail may be furnished in village wise break up in Part-I accordingly and if required the village level committee proceeding for all villages may also furnished with FRA.	The Village wise break up is correct in online part-I para 2.3

क्रमशः पेज-2


6	The village level committee proceeding provided with the FRA certificate is for village Phaldwari which is also mentioned in the certificate of FRA provided by the DC but the attendance sheet produced with the VLC is signed by Gram pradhan of village Phaldwari and Bayela. The necessary correction required is this regard.	The village level committee in show FRA for Phaldawari village but VLC is signed by garmpardhan Phaldawari and Baleya because the main revune village effected to Phaldawari.
7	The hard copy produced by the state Govt in this office is of another case Kotila Gwad motor road of area 3.85 ha . The state govt. may provided hard copy of the concernerd proposal.	-


 अधिशासी अभियन्ता,
 निर्माण खण्ड, लोक निर्माण विभाग
 मनीषा
 15/10/12

जियोस्फेरिक्स मैप :- बघेला नाड मोटर मार्ग का नव निर्माण के क्षतिपूरक हेतु चयनित स्थल फलादाटी सिविला



Legend

 Propose Area

[Signature]
 Assistant Engineer
 Const. Division P.W.D.
 Ranikhet

[Signature]
 Executive Engineer
 Constt. Division P.W.D
 Ranikhet