



कार्यालय, प्रभागीय वनाधिकारी, मसूरी वन प्रभाग, मसूरी
पत्रांक-3977/12-1, दिनांक: मसूरी, 18/5/2018।

सेवा में,

वन संरक्षक,
यमुना वृत्त, उत्तराखण्ड
देहरादून।

विषय:- जनपद-टिहरी गढ़वाल के जौनपुर ब्लाक अन्तर्गत मसराना-किमोई भोटर मार्ग (कुल लम्बाई-8.00 किमी0) के निर्माण हेतु अपेक्षित 5.3025हे0 वन भूमि का वन (संरक्षण) अधिनियम, 1980 के तहत गैर वानिकी कार्य हेतु लोक निर्माण विभाग, अस्थाई खण्ड, थत्सूड, को प्रत्यावर्तन का प्रस्ताव।

सन्दर्भ:- आनलाईन प्रस्ताव सं0-FP/UK/ROAD/23731/2017, एवं आपकी ई0डी0एस0 दिनांक 09-05-2018

महोदय,
उपरोक्त सन्दर्भित ई0डी0एस0 दि0 9-5-2018 के क्रम में प्रस्तावक/लो0नि0वि0 द्वारा अपने पत्र सं0 837/21सी0, दि0 16-5-2018 (प्रति संलग्न) से उपलब्ध करायी गयी विषयांकित वन भूमि के आनलाईन प्रत्यावर्तन प्रस्ताव पर नोडल कार्यालय द्वारा इंगित /चाही गयी वांछित सूचना/अभिलेख प्रस्तावित वन भूमि प्रत्यावर्तन प्रस्ताव की मूल प्रति नोडल कार्यालय को उपलब्ध कराते हुए Proof Scanned Document की प्रति एवं आनलाईन भाग-I एवं प्रभाग स्तर से भाग-II की हस्ताक्षरित प्रति अग्रेतर कार्यवाही हेतु संलग्न प्रेषित है।
संलग्न - उक्तानुसार।

भवदीया

(कहकशां नसीम)
प्रभागीय वनाधिकारी,
मसूरी वन प्रभाग, मसूरी।

पत्रांक 3977 / दिनांकित।

प्रतिलिपि - अधिशासी अभियन्ता, अस्थाई खण्ड, लो0नि0वि0, थत्सूड (टिहरी गढ़वाल)
को उनके पत्र सं0 837/21सी0, दि0 16-5-2018 के क्रम में सूचनार्थ एवं आवश्यक कार्यवाही/हेतु प्रेषित।

(कहकशां नसीम)
प्रभागीय वनाधिकारी,
मसूरी वन प्रभाग, मसूरी।



कार्यालय अधिशासी अभियन्ता,
अस्थाई खण्ड, लो0नि0वि0, थत्यूड, (टिहरी गढवाल)।

E-Mail- eepwdthatyur@rediffmail.com

Phone & Fax:- 01376-246321



837 / 21 सी0

दिनांक:- 16 / 05 / 2018



प्रभागीय वनाधिकारी
मसूरी वनप्रभाग
मसूरी।

विषय :-

जनपद टिहरी गढवाल के जौनपुर ब्लॉक अन्तर्गत मसराना-किमोई मोटर मार्ग (कुल लम्बाई 8.00 कि0मी0) के निर्माण हेतु आपेक्षित 5.3025 है0 वन भूमि का वन (संरक्षण) अधिनियम 1980 के तहत के गैरवानिकी कार्य हेतु लोक निर्माण विभाग अस्थाई खण्ड थत्यूड को प्रत्यावर्तन का प्रस्ताव।

सन्दर्भ:- आपका पत्रांक 3912/12-1, दिनांक मसूरी 10.05.2018।

महोदय,

उपरोक्त सन्दर्भित ई0डी0एस0 पत्र के द्वारा वनभूमि प्रत्यावर्तन प्रस्ताव की मूल प्रति 03 नं0 नोडल कार्यालय में उपलब्ध करा दी गयी है, एवं Proof Scanned Document की प्रति ऑन लाईन अपलोड कर भाग-1 की प्रति आपके आवलोकनार्थ एवं आवश्यक कार्यवाही हेतु प्रेषित है।

मसूरी वन प्रभाग
प्राप्ति संख्या 7595
पञ्चावली संख्या 12-1
दिनांक 16/05/18
शाखा टिहरी गढवाल

प्रभागीय वनाधिकारी

पत्रांक /21 सी0

दिनांक /2018

प्रतिलिपि :- कनिष्ठ अभियन्ता/खण्डीय अमीन अस्थाई खण्ड लो0नि0वि0, थत्यूड को सूचनार्थ एवं आवश्यक कार्यवाही हेतु प्रेषित।

(इं0 रजनीश कुमार)
अधिशासी अभियन्ता
अस्थाई खण्ड लो0नि0वि0,
थत्यूड (टिहरी गढवाल)।

अधिशासी अभियन्ता
अस्थाई खण्ड लो0नि0वि0,
थत्यूड (टिहरी गढवाल)।

FORM - A

Form for seeking prior approval of Central Government under section 2 of the Forest(Conservation) Act, 1980 for Diversion of fresh forest area

PART - I

(To be filled up by User Agency)


A. General Details

A-1. Project Details

- (i). Proposal No. : FP/UK/ROAD/23731/2017
- (ii). Name of Project for which Forest Land is required : Masrana to kimoj motor road
- (iii). Short narrative of the proposal and Project/scheme for which the forest land is required : This road start from masrana village and goes to kimoj village, total length 8.00 km. This road start from tyuni chakrata yamuna pul musoorie chamba tehri kirtinagar (maletha) national highway from km 177 hectometer 8-10.
- (iv). State : Uttarakhand
- (v). Category of the Project : Road
- (vi). Shape of forest land proposed to be diverted : Linear
- (vii). Estimated cost of the Project(Rupees in lacs) : 129.6
- (viii). Total Area of Forest Land proposed for diversion(in ha.): 5.3025
- (ix). Non-Forest Land required for this project(in ha.): 1.975
- (x). Total period for which the forest land is proposed to be diverted(in years): 99

A-2. Details of User Agency

- (i). Name : PUBLIC WORKS DEPARTMENT
- (ii). Address1 : E.E. Ty. Divi. P.W.D. Thatyur Tehri Garhwal
- (iii). Address2 : NIL
- (iv). State : Uttarakhand
- (v). District : Tehri Garhwal
- (vi). Pin : 249180
- (vii). Landmark : NIL
- (viii). Email address : eepwdthatyur@rediffmail.com
- (ix). Landline Telephone No. : 1376-246321


Executive Engineer
Temporary Division, P.W.D.
Thatyur (Tehri Garhwal)

(x). Fax No. : 1376-135

(xi). Mobile No. : 9557823200

(xii). Website (if any) : NIL

(xiii). Legal status of User Agency : State Government

A-3. Details of Person Making Application

(i). First Name: EE PWD THATYUR

(ii). Middle Name: Tehri

(iii). Last Name: Garhwal

(iv). Gender: Male

(v). Designation: Excutive Engineer

(vi). Address 1: E.E. Ty. Divi. P.W.D. Thatyur Tehri Garhwal

(vii). Address 2: NIL

(viii). State: Uttarakhand

(ix). District: Tehri Garhwal

(x). Tehsil: Dhanaulti

(xi). Pin: 249180

(xii). Landmark: NIL

(xiii). Email Address: eepwdthatyur@rediffmail.com

(xiv). Landline Telephone No.: 1376-246321

(xv). Fax No.: 01352631759

(xvi). Mobile No.: 9557823200

(xvii). Copy of documents in support of the competence/authority of the person making this application to make application on behalf of the User Agency: 

B. Details of land required for the Project

B-1. Details of proposal seeking prior approval of Central Government under the Act for diversion of forest land for the Project already submitted in the past



Executive Engineer
for diversion of
forest land
Temporary Division, P.W.D.
Thatyur (Tehri Garhwal)

List of proposal submitted in Past

S.no	Proposal Status.	Proposal No.	Moef File No.	Area Proposed for Diversion(Ha.)	Area Diverted(Ha.)	Date of In-Principle Approval	Date of Final Approval
	NIL						

B-2. Details of forest land proposed to be diverted

B-2.1 Details of Divisions involved

Details of Divisions involved		
S.no	Division Name	Non-Forest Land(ha.)
1.	Mussoorie	1.975

B-2.2 Details of Districts involved

District wise breakup		
S.no	District Name	Non-Forest Land(ha.)
1.	Tehri Garhwal	1.975




B-2.3 Village wise breakup


Villages wise breakup		
S.no	Village	Non-Forest Land(ha.)
1	kimoi	1.975

B-2.4 Component wise breakup



Component wise breakup		
S.no	Component	Non-Forest Land(ha.)
1	road	0.3825
2	muck disposal	1.5925

C. Maps of forest land proposed to be diverted

Division 1. : Mussoorie		
(i). Area of forest land proposed to be diverted(in ha.) : 5.3025		
(ii). : Linear		
(b). No. of Segments : One		
Segment wise details		
Segments	Segment Area(in ha.)	Kml File of Segments
1.	5.3025	 View File
(iii). Copy of Survey of India Toposheet indicating boundary of forest land to be diverted: 		
(iv). Scanned copy of the Geo-referenced map of the forest land proposed to be diverted prepared by using GPS or Total Station: 		


Executive Engineer
 Temporary Division, P.W.D.
 Tehri Garhwal

D. Justification for locating the Project in forest land and details of alternatives examined:

- (i). Copy of note containing justification for locating the Project in forest land: 
- (ii). Whether a copy of map indicating location of alternative examine is required to be provided: Yes
- (a). Copy of map indicating location of alternative examined: 

E. Employment likely to be generated


- (i). Whether the Project is likely to generate employment?: Yes
- (ii). Permanent/Regular Employment(Number of persons): 0
- (iii). Temporary Employment(Number of person-days): 9000

F. Displacement of People due to the Project, if any.

- (i). Whether Project involves displacement?: No

G. Details of Cost-Benefit analysis for the Project

- (i). Whether the Project requires Cost-Benefit analysis?: Yes

- (a). Copy of Cost-Benefit analysis: 

H. Status of Environmental Clearance

- (i). Whether the Project requires Clearance under the Environment (Protection) Act 1986?: No

I. Status of Wildlife Clearance

- (i). Whether the Project or a part thereof is located in any Protected Area or their Eco sensitive zone?:
Yes


- (a). Whether Project or a part thereof is located within a Protected Area?: Yes
- (b). Status of approval of the Supreme Court: Application yet to b

- (ii). Status of approval of the Standing Committee of National Board for the Wildlife(NBWL) to the Project :
Approval obtained

- (a). MoEF File No : 6-109/2016 WL (39th Meeting0

- (b). Copy of approval of Standing of the NBWL: 

- (c). Date of Approval : 19 Sep 2016


Executive Engineer
Temporary Division, P.W.D.
Mysuru (Tehsil Gaddurani)

J. Applicability of special provisions governing Scheduled Areas

(i). Whether the Project or a part thereof is located in a Scheduled Area? : No

K. Status of settlement of rights under the Forest Rights Act, 2006 on the forest land proposed to be diverted

(i). Whether the process for settlement of Rights under the Forest Rights Acts 2006 on the forest land proposed to be diverted has been completed? : Yes

(a). Copy of documentary evidence in support of settlement of rights under the Forest Rights Act, 2006 on the forest land proposed to be diverted: 





L. Details of land identified for Compensatory Afforestation


(i). Whether non-forest or Revenue forest land is required to be provided by User Agency?: Yes

(ii). Whether the area of non-forest land or Revenue forest land required to be provided by User Agency for raising Compensatory Afforestation is less than area of forest land proposed to be diverted?: NO

(iii). No. of districts involved for raising Compensatory Afforestation: 1


(iv). No. of patches: One

District 1. : Tehri Garhwal	
(a). Village: kimoi	
(b). Area(in ha.): 10.605	
(c). Copy of KML file of the patch: 	View File
(d). Khasra details: 1054	
(e). Present owner: Others	
(f). Copy of ownership proof: 	
(g). Copy of Mou/agreement executed between the Present owner and the User Agency: 	
(h). Copy of non encumbrance certificate for the forest land: 	






































(v). Scanned copy of the map of the land identified for creation of Compensatory Afforestation prepared by using GPS at Total Station: 


(vi). Copy of Survey of India Toposheet in 1:50,000 scale indicating location of the land identified for creation of Compensatory Afforestation: 









































Additional information Details



Executive Engineer
Temporary Division, P.W.D.
Thatyur (Tehri Garhwal)

S.No	Documents
	Documents

		Remarks
1		Cost Benefit
2		Report of Project
3		Non encumbrance certificate
4		Agreement related project
5		wild life certificate
6		digital map
7		anupalan akhaya
8		justification
9		shortcoming of letter removed
10		cost benefit
11		Index
12		Report
13		Part A
14		4 point report
15		Land Schedule
16		List of Tree
17		Letter of Executive Engineer dated 9-04-2017
18		Certificate regarding effected of Baanj Tree
19		List of Baanj Tree
20		Proof of Online Submission of project in part-1 and duly signed by Executive Engineer
21		Acknowledgement Slip Submission of Hard copy
22		letter of D.M. terhri Regarding to CA Attached
23		jio Refreance Map of CA
24		Attached FRA
25		muck disposal estimate
26		Jio Refreance map
27		Digital map
28		NOC
29		sdm certificate
30		sahmiti patr
31		front page
32		part b
33		sanyukt nirikshan report
34		manak sharte
35		notification
36		g.o.
37		g.o.


Executive Engineer
Temporary Division, P.W.D.
Thaur (Tehri Garhwal)

38		geologist report
39		certificate
40		length and width certificate
41		historical certificate
42		certificate
43		certificate
44		NOC
45		certificate
46		certificate
47		undertaking
48		certificate
49		npv certificate
50		npv certificate
51		npv certificate
52		another alignment certificate
53		certificate
54		certificate
55		certificate
56		certificate
57		muck disposal
58		certificate
59		muck disposal certificate
60		upyukta prman patr
61		praklan
62		map
63		vriksharopan ka praklan
64		certificate
65		certificate
66		certificate
67		certificate
68		certificate
69		certificate
70		annexure VI- B
71		annexure VI- c
72		Fax sheet
73		certificate
74		certificate
75		certificate
76		certificate
77		certificate of pillars


Executive Engineer
Survey Division, P.W.D.
Dehra Dun, Tehri Cantonment

78



map

79



map

Print page

[Handwritten signature]

Executive Engineer
Temporary Duty
Thatyur (Tamil Nadu)

rediffmail

Mailbox of eepwdthatyur

Subject: Email Alert From System Administrator of Online Submission and Monitoring of Forests Clearances Proposal(OSMFCP) portal

From: <monitoring-fc@nic.in> on Mon, 23 Oct 2017 16:19:20

To: <eepwdthatyur@rediffmail.com>

Cc: <monitoring-fc@nic.in>

A proposal seeking prior approval of Central Government under the Forest (Conservation) Act 1980, as per the details given below, has been examined by the Nodal Officer, Forest (conservation) Act, 1980, Government of Uttarakhand and has been found to be complete in all respect.

1. Proposal No. : FP/UK/ROAD/23731/2017
 2. Proposal Name : Masrana to kimoi motor road
 3. Category of the Proposal : Road
 4. Date of Submission : 23/01/2017
 5. Name of the Applicant with Contact Details
- | | |
|-----------------------|------------------|
| Name | : EE PWD THATYUR |
| Mobile No. | : 9557823200 |
| State | : Uttarakhand |
| District | : Tehri Garhwal |
| Pincode | : 249180 |
| 6. Area Applied (ha.) | : 5.3025 |



Please provide duly signed hard copy of the above proposal along with all necessary enclosures to the office of the each concerned Divisional Forest Officer and the District Collector and upload a copy of the acknowledgement slip(s) (single pdf file) as per the format given below, obtained from each of the above authorities, on portal of this Ministry for further processing of the above proposal.

मं ३

कायमि 5-18
 कांती एन मुख्य बग संरक्ष
 ण निदेशालय (वन विभाग
 ण, गढ़वाँ, देहरादून

(System Administrator)

Acknowledgement Slip

This is to certify that hard copy of the proposal seeking prior approval of Central Government under the Forest (Conservation) Act 1980, as per details given below, along with all necessary enclosures has been received in the Office of the Uttarakhand on 23/01/2017.

1. Proposal No. : FP/UK/ROAD/23731/2017
2. Proposal Name : Masrana to kimoi motor road