

झारखण्ड सरकार

वन, पर्यावरण एवं जलवायु परिवर्तन विभाग

पत्र संख्या-वन भूमि-10/2021-1058

व०प०, राँची, दिनांक-20/3/25

प्रेषक,

जलज कुमार,  
विशेष कार्य पदाधिकारी।

सेवा में,

सहायक वन महानिरीक्षक,  
भारत सरकार,  
पर्यावरण, वन एवं जलवायु परिवर्तन मंत्रालय,  
इन्दिरा पर्यावरण भवन, अलीगंज, जोरबाग रोड,  
नई दिल्ली-110003.

By email  
To upload on  
Parivesh

विषय :- एन०टी०पी०सी० लिमिटेड के पकरीबरवाडीह कोल खनन् उत्तरी पश्चिमी परियोजना हेतु 331.198 हे० वनभूमि अपयोजन का प्रस्ताव के संबंध में।

प्रसंग:- भवदीय पत्र सं०-8-56/2009-FC-(Vol) दिनांक-06.01.2025


महाशय,

निदेशानुसार उपर्युक्त विषयक प्रासंगिक पत्र के आलोक में प्रधान मुख्य वन संरक्षक-सह-कार्यकारी निदेशक, बंजर भूमि विकास बोर्ड, झारखण्ड, राँची के पत्रांक-204 दिनांक-05.03.2025 से प्राप्त निराकरण प्रतिवेदन की छायाप्रति (अनुलग्नक सहित) संलग्न है।

अनुरोध है कि विषयक प्रस्ताव पर अग्रत्तर कार्रवाई करने की कृपा की जाय।

अनु०-यथोक्त।

विश्वासभाजन


  
(जलज कुमार)

विशेष कार्य पदाधिकारी।

ज्ञापांक-वन भूमि-10/2021-1058

व०प०, राँची, दिनांक-20/3/25

प्रतिलिपि-उप वन महानिदेशक (केन्द्रीय), भारत सरकार, पर्यावरण, वन एवं जलवायु परिवर्तन मंत्रालय, क्षेत्रीय कार्यालय, द्वितीय तल, झारखण्ड राज्य आवास बोर्ड, मुख्यालय, हरमू चौक, राँची-834002 को अनुलग्नक के साथ सूचनार्थ एवं आवश्यक कार्रवाई हेतु प्रेषित।  
अनु०-यथोक्त।

  
20/3/2025

विशेष कार्य पदाधिकारी।


ज्ञापांक-वन भूमि-10/2021-1058

व०प०, राँची, दिनांक-20/3/25

प्रतिलिपि-प्रधान मुख्य वन संरक्षक, झारखण्ड, राँची/प्रधान मुख्य वन संरक्षक-सह-कार्यकारी निदेशक, बंजर भूमि विकास बोर्ड, झारखण्ड, राँची/अपर महाप्रबंधक (खनन्), पकरीबरवाडीह कोयला खनन् परियोजना, NTPC Sikri, PO-Barkagaon, हजारीबाग, झारखण्ड-825311 को सूचनार्थ एवं आवश्यक कार्रवाई हेतु प्रेषित।

  
20/3/2025

विशेष कार्य पदाधिकारी।



कार्यालय : प्रधान मुख्य वन संरक्षक-सह-कार्यकारी निदेशक,  
बंजर भूमि विकास बोर्ड, झारखंड, राँची।

वन भवन, डोरण्डा, राँची, झारखंड, पिन-834002, Email : pccf-ednodal@gov.in

पत्रांक :- 204

दिनांक :- 05/03/2025

सचिव,  
वन, पर्यावरण एवं जलवायु परिवर्तन विभाग,  
झारखंड सरकार, राँची।

विषय :-

एन0टी0पी0सी0 लिमिटेड के पकरीबरवाडीह कोल खनन उत्तरी पश्चिमी परियोजना हेतु 331.198 हे0 वनभूमि अपयोजन प्रस्ताव के संबंध में।

प्रसंग :-

1. भारत सरकार, पर्यावरण, वन एवं जलवायु परिवर्तन मंत्रालय, नई दिल्ली का पत्रांक F.No.-8-56/2009-FC(Vol) दिनांक 06.01.2025
2. क्षेत्रीय मुख्य वन संरक्षक, हजारीबाग का पत्रांक 127 दिनांक 29.01.2025 एवं 198 दिनांक 10.02.2025
3. वन प्रमण्डल पदाधिकारी, हजारीबाग पश्चिमी वन प्रमण्डल का ज्ञापांक 708 दिनांक 13.02.2025

महाशय,

उपर्युक्त विषयक संदर्भ में सूचित करना है कि भारत सरकार, पर्यावरण, वन एवं जलवायु परिवर्तन मंत्रालय, नई दिल्ली के प्रासंगिक पत्र-1 द्वारा एन0टी0पी0सी0 लिमिटेड के पकरीबरवाडीह उत्तरी कोल माईनिंग खनन परियोजना हेतु 331.198 हे0 वनभूमि अपयोजन प्रस्ताव में स्टेज-I के अनुपालन प्रतिवेदन के क्रम में 7 बिन्दुओं पर पृच्छा की गयी है। उक्त पृच्छा का निराकरण प्रतिवेदन क्षेत्रीय मुख्य वन संरक्षक, हजारीबाग के पत्रांक 127 दिनांक 29.01.2025 एवं पृच्छा संख्या-vi के संदर्भ में संशोधित निराकरण प्रतिवेदन उनके कार्यालय पत्रांक 198 दिनांक 10.02.2025 (छायाप्रति संलग्न) द्वारा इस कार्यालय को प्राप्त हुआ है।

क्षेत्रीय मुख्य वन संरक्षक, हजारीबाग के प्रतिवेदनानुसार पृच्छा का निराकरण प्रतिवेदन निम्नवत् प्रतिवेदित है :-

SL No.	GoI Queries	Reply by User Agency	Comments of DFO/CF/RCCF
i	In compliance of condition no. (iii) of Stage-I approval, the drone Survey data generation on spatial and seasonal status of Khorra Nala & Pakwa Nala watersheds shall be shared with Regional Office, Ranchi for reference and records.	Work for the study has been awarded to IIT-ISM vide order no.TSPPL/Consultant/ PBNW/ 23-24/01 dt 18.08.2023 Work order to M/s IIT-ISM and Executive summary of the report was attached in Stage-I FC compliance along with undertaking to complete the study. Also report on drone Survey data generation on spatial and seasonal status of Khorra Nala & Pakwa Nala watersheds is submitted to Regional Office, Ranchi vide our letter ref. NTPC/PB-NW/2024/335 dated 13.01.2025 (copy of letter attached as Annexure-A1) and copy of report is attached as Annexure-A.	The user agency report on drone survey data generation on spatial and seasonal status of Khorra Nala & Pakwa Nala watersheds is submitted and attached as Annexure-A.
ii	In compliance of condition no. (iv) of Stage-I approval, the study report of river-aquifer interaction	Report on River-aquifer interaction using non-invasive geo-physical technique in 10 km	The user agency report on River-aquifer interaction using non-invasive geo-



290

SL No.	GoI Queries	Reply by User Agency	Comments of DFO/CF/RCCF
	using non-invasive geo-physical technique in 10 km radius of NTPC Pakri Barwadih Coal mine site has not been submitted and same needs submission.	radius of Pakri Barwadih Coal mine is attached as <b>Annexure-B</b> .	physical technique in 10 km radius of Pakri Barwadih Coal mine is submitted and attached as <b>Annexure-B</b> .
iii	In compliance of condition no. (v) of Stage-I approval, the study report for Reclamation, Eco restoration, and Conservation Plan has not been submitted and same needs submission.	Report on "Reclamation, Eco restoration, and Conservation Plan" is attached as <b>Annexure-C</b> .	The user agency report on "Reclamation, Eco restoration, and Conservation Plan" is submitted and attached as <b>Annexure-C</b> .
iv	In compliance of condition no. (vi) of Stage-I approval, the approved copy of Catchment Area Treatment Plan along with the details of the fund deposited in N-CAMPA has not been submitted and same needs submission.	Catchment Area Treatment Plan was approved by PCCF-HoFF vide office order 156 dated 01.11.2024. Approved copy of Catchment Area Treatment Plan by PCCF-Jharkhand along with payment details to CAPMA by NTPC is attached as <b>Annexure-D</b> .	The Divisional Forest Officer, Hazaribagh West Forest Division reported that Catchment Area Treatment Plan was approved by PCCF-HoFF vide office order 156 dated 01.11.2024. Approved copy of Catchment Area Treatment Plan along with payment details to CAPMA by user agency is attached as <b>Annexure-D</b> .
v	In compliance of condition no. (vii) of Stage-I approval, the Integrated soil and water conservation plan for the entire landscape affected by the mining activities along with the details of the fund deposited in N-CAMPA has not been submitted and same needs submission.	Integrated soil and water conservation plan has been prepared and submitted by NTPC to DFO(W), Hazaribagh vide our letter NTPC/PB-NW/2024/279 dt 30.08.2024. Report is under approval by State Forest Department. NTPC has also made lumpsum payment as per clause 1.22(i) of Consolidated Guidelines and Clarifications issued under Van (Sanrakshan evam samvardhan) Adhiniyam, 1980 dated 29.12.2023. Copy of submitted plan along with payment details to CAMPA is attached as <b>Annexure-E</b> .	The Integrated Soil and Water Conservation Plan has been sent to the PCCF (Hoff) for approval vide letter no 53 dated 16.01.2025 of this office. The Divisional Forest Officer, Hazaribagh West Forest Division reported that the user agency had deposited lumpsum payment as per clause 1.22(i) of Consolidated Guidelines and Clarifications issued under Van (Sanrakshan evam samvardhan) Adhiniyam, 1980 dated 29.12.2023 Rs. 4,59,40,500/ towards Integrated Soil and Water Conservation Plan vide e-challan (UTR No. SBINR12024112765595816 ) in CAMPA Account. Copy of report attached as <b>Annexure-E</b> .
vi	In compliance of condition no. (ix) of Stage-I approval, the user agency has mentioned that Pakri Barwadih North-West project is bounded by a seasonal nala, namely, Khora Nala on eastern and north-western side and no part of the Pakwa Nala falls along Pakri Barwadih North-	As MoEF&CC has allowed to develop green belt of 50m along the Khorra & Pakwa Nalla vide their letter ref. 8-56/2009-FCpt dt. 01.10.2024 (attached as <b>Annexure-F</b> ) in case of Pakri Barwadih mine, amendment of the condition of developing 100m green belt along the sides of	The Divisional Forest Officer, Hazaribagh West Forest Division reported that as User Agency has submitted that as per approved mining plan, Khora Nalla shall be diverted after 30 <sup>th</sup> year of mining. thus User Agency shall maintain a

(289)

SL No.	GoI Queries	Reply by User Agency	Comments of DFO/CF/RCCF
	West project. Further it is submitted that, as per approved Mining Plan of PB and PB North-West (approved by Ministry of Coal, Govt. of India vide letter no. 13016/29/2003 CA-1(part) dt. 07.03.2016), Khora Nalla falling between Pakri Barwadih Northwest and Pakri Barwadih West mine (eastern part of the Khora Nala) shall be diverted after 30th year of mining along the Northern boundary of Pakri Barwadih Northwest project, accordingly the green belt to be developed as of now shall be required to be felled in due course. Accordingly, user agency has requested to exclude the condition of maintaining of 100m green belt along the sides of Pakwa Nala. The comments along with recommendation of State Govt. on the said request of user agency to amend the condition needs submission.	Khora Nalla may be considered as requested in Stage-I FC compliance. It is requested that State Govt. may also provide its recommendations on the same.	green belt of 100 m along the sides of Khora Nalla for Thrity year (30 years) since the commencement of mining activities.
vii	In compliance of condition no. (xi) (c) of Stage-I approval, the KML files of diverted area and the CA areas has not been uploaded on the e-Green watch portal with all requisite details and same needs to be uploaded.	NTPC has requested DFO(W), Hazaribagh through our letter ref. No. NTPC/PB-NW/2023/F-24/156 dt 13.07.2023 for the same (attached as <b>Annexure-G</b> ). Though as mentioned by DFO(W), Hazaribagh that they are unable to upload KML files on e-green watch portal due to requirement of Stage-II FC before uploading the same. It is requested from the State Forest dept./MOEF&CC to kindly resolve the issue/upload the KML files on portal, since user agency is not authorized to upload on the portal.	The Divisional Forest Officer, Hazaribagh West Forest Division reported that the KML files of diverted area and the CA areas has been uploaded on e-Green watch portal with all required details.

उपरोक्त पृच्छा संख्या-vi के संदर्भ में क्षेत्रीय मुख्य वन संरक्षक, हजारीबाग के पत्रांक 198 दिनांक 10.02.2025 (छायाप्रति संलग्न) द्वारा संशोधित निराकरण निम्नवत् समर्पित किया गया है -

SL No.	GoI Queries	Reply by User Agency	Comments of DFO/CF/RCCF
vi	In compliance of condition no. (ix) of Stage-I approval, the user agency has mentioned that Pakri Barwadih North-West project is bounded by a seasonal nala, namely, Khora Nala on eastern and north-western side and no part of the Pakwa Nala falls along Pakri Barwadih North-West project. Further it is	As MoEF&CC has allowed to develop green belt of 50m along the Khorra & Pakwa Nalla vide their letter ref. 8-56/2009-FCpt dt. 01.10.2024 (attached as	"The Division Forest Officer, Hazaribagh West Forest Division reported that As User Agency has submitted that as per approved mining plan, Khora Nalla shall be



SL. No.	GoI Queries	Reply by User Agency	Comments of DFO/CF/RCCF
	submitted that, as per approved Mining Plan of PB and PB North-West (approved by Ministry of Coal, Govt. of India vide letter no. 13016/29/2003 CA-1(part) dt. 07.03.2016), Khora Nalla falling between Pakri Barwadih Northwest and Pakri Barwadih West mine (eastern part of the Khora Nala) shall be diverted after 30th year of mining along the Northern boundary of Pakri Barwadih Northwest project, accordingly the green belt to be developed as of now shall be required to be felled in due course. Accordingly, user agency has requested to exclude the condition of maintaining of 100m green belt along the sides of Pakwa Nala. The comments along with recommendation of State Govt. on the said request of user agency to amend the condition needs submission.	<b>Annexure-F)</b> in case of Pakri Barwadih mine, amendment of the condition of developing 100m green belt along the sides of Khora Nalla may be considered as requested in Stage-I FC compliance. It is requested that State Govt. may also provide its recommendations on the same.	diverted after 30 <sup>th</sup> year of mining and also MoEF&CC through its letter No. 8-56/2009-FC dated 01.10.2024 has permitted a green belt of 50 meters on the side of Khorra Nalah. Thus User Agency shall maintain 100 meters green belt along that side of Khora Nalah which is towards Pakri Barwadih North West Mine for 30 years since the commencement of mining activities."

साथ ही विषयगत परियोजना में स्टेज-I के शर्त संख्या-ix के अनुपालन के क्रम में प्रयोक्ता अभिकरण द्वारा दिनांक 13.02.2025 को समर्पित वचनबद्धता की प्रति वन प्रमण्डल पदाधिकारी, हजारीबाग पश्चिमी वन प्रमण्डल के ज्ञापांक 708 दिनांक 13.02.2025 (छायाप्रति संलग्न) द्वारा भेजी गयी है, जिसमें प्रयोक्ता अभिकरण द्वारा निम्नवत् वर्णित किया है :-

"100 mtrs green belt along that side of Khora Nala which is towards PBNW Mine will be maintained since commencement of mining activities till the condition no.- ix stipulated in the Stage-I FC is amended as requested in our submitted compliance".

अतः क्षेत्रीय मुख्य वन संरक्षक, हजारीबाग से विषयगत परियोजना में पृच्छा का प्राप्त निराकरण प्रतिवेदन तीन प्रतियों में इस पत्र के साथ संलग्न कर अग्रतर कार्रवाई हेतु भेजा जा रहा है।


संचिका में प्रधान मुख्य वन संरक्षक (HoFF), झारखण्ड का अनुमोदन प्राप्त है।

अनु०:- यथोक्त।

विश्वासभाजन,



प्रधान मुख्य वन संरक्षक-सह-कार्यकारी निदेशक,  
बंजर भूमि विकास बोर्ड, झारखण्ड, राँची।

  
2-3



कार्यालय – वन प्रमंडल पदाधिकारी,  
हजारीबाग पश्चिमी वन प्रमंडल, वन भवन, हजारीबाग

☎ 06546-222339, Email- [dfo.hazaribaghwest@rediffmail.com](mailto:dfo.hazaribaghwest@rediffmail.com) & [dfo-hazaribaghwest@gov.in](mailto:dfo-hazaribaghwest@gov.in)

सेवा में,  
वन संरक्षक  
प्रादेशिक अंचल,  
हजारीबाग।

पत्रांक :

दिनांक :

विषय:— एन0टी0पी0सी0 लिमिटेड पकरीबरवाडीह उत्तरी-पश्चिमी कोयला खनन परियोजना हेतु 331.198 हे0 वन भूमि का अपयोजन प्रस्ताव के संबंध में।

प्रसंग:— इस कार्यालय के पत्रांक 585 दिनांक 05.02.2025 एवं एन0टी0पी0सी0 लि0 पकरीबरवाडीह उत्तरी पश्चिमी कोयला खनन परियोजना का पत्रांक NTPC/PB-NW/2025/353 दिनांक 13.02.2025

महाशय,

उपरोक्त विषयक प्रसंगाधीन पत्र के संदर्भ में सूचित करना है कि पकरीबरवाडीह उत्तरी पश्चिमी कोयला खनन परियोजना हेतु 331.198 हे0 वन भूमि अपयोजन प्रस्ताव में स्टेज-I के शर्त संख्या 09 के अनुपालन क्रम में प्रयोक्ता संस्थान ने अपने पत्रांक NTPC/PB-NW/2025/353 दिनांक 13.02.2025 द्वारा वचनवद्धता समर्पित किया गया है, जो इस पत्र के साथ संलग्न कर अग्रेतर कार्रवाई हेतु समर्पित की जा रही है।

सूचनार्थ एवं आवश्यक कार्रवाई हेतु समर्पित।

अनुलग्नक:— यथोक्त।

विश्वासभाजन

ह0/-

वन प्रमंडल पदाधिकारी,  
हजारीबाग पश्चिमी प्रमंडल

ज्ञापांक: 708

दिनांक: 13/02/2025

प्रतिलिपि प्रयोक्ता संस्थान के पत्रांक NTPC/PB-NW/2025/353 दिनांक 13.02.2025 की प्रति के साथ प्रधान मुख्य वन संरक्षक-सह-कार्यकारी निदेशक, बंजर भूमि विकास बोर्ड, झारखण्ड, रांची/क्षेत्रीय मुख्य वन संरक्षक, हजारीबाग को सूचनार्थ एवं आवश्यक कार्रवाई हेतु प्रेषित।

वन प्रमंडल पदाधिकारी,  
हजारीबाग पश्चिमी प्रमंडल





एनटीपीसी लिमिटेड  
(भारत सरकार का उद्यम)

**NTPC Limited**  
(A Govt. of India Enterprise)

कोयला खनन परियोजनाएँ, हजारीबाग  
Coal Mining Projects, Hazaribag

Ref. No. NTPC/PB-NW/2025/353

Date: 13.02.2025

To,

Divisional Forest Officer,  
Hazaribagh West Forest Division,  
Hazaribagh, Jharkhand

**Subject:** Submission of Undertaking regarding developing green belt of 100 meters on the side of Khorra nallah that is facing the mining area of Pakri Barwadih North-West Coal Mining Project

Ref.: 1) Our letter ref. NTPC/PB-NW/2024/336 dated 13.01.2025  
2) Letter ref. 8-56/2009-FC dated 01.10.2024 from MoEF&CC

Dear Sir,

This is with reference to the condition-ix of Stage-I FC of Pakri Barwadih North-West Coal Mining Project. Reply of the queries raised by MoEF&CC vide letter dated 06.01.2025 on compliance of stage-I-FC was submitted by NTPC vide our letter ref. NTPC/PB-NW/2024/336 dated 13.01.2025 in which we had requested for modification of condition as done in the case of Pakri Barwadih Coal Mining Project vide letter ref. 8-56/2009-FC dated 01.10.2024 by MoEF&CC.

In addition to the submitted request for amendment of condition no. ix in the compliance report, an undertaking regarding maintenance of green belt of 100 m along that side of Khora Nala which is facing the mining area of Pakri Barwadih North-West Coal Mining Project till the condition no.-ix stipulated in the Stage-I FC is amended, is attached herewith for kind consideration.

Thanking you,

Yours sincerely

*Navin Kumar*

(Navin Kumar)

नवीन कुमार / NAVIN KUMAR

एनटीपीसी (पर्यावरण प्रबंधन) / DGM (ENV. MGMT.)

एनटीपीसी लिमिटेड / NTPC Limited

कोयला खनन परियोजनाएँ / COAL MINING PROJECTS  
हजारीबाग / Hazaribag


Encl.: As above

Copy to: PCCF cum Nodal Officer, GoJH

कोयला खनन परियोजनाएँ, सिकरी साइट कार्यालय, बड़कागाँव, हजारीबाग - 825311  
Coal Mining Projects, Sikri Site Office, Barkagaon, Hazaribag - 825311

पंजीकृत कार्यालय : एनटीपीसी भवन, स्कोप कॉम्प्लेक्स, 7, इंस्टिट्यूशनल एरिया, लोदी रोड, नई दिल्ली - 110003. टेलीफोन नं./Tel: 011-24387333, फैक्स नं./Fax: 011-24361018  
Registered Office : NTPC Bhawan, Scope Complex, 7, Institutional Area, Lodi Road, New Delhi - 110003. E-mail : ntpcc@ntpc.co.in, Website : www.ntpc.co.in





एनटीपीसी लिमिटेड  
(भारत सरकार का उद्यम)

**NTPC Limited**  
(A Govt. of India Enterprise)

कोयला खनन परियोजनाएँ, हजारीबाग  
Coal Mining Projects, Hazaribag

Ref. No. 1040/PBCMP/EMG/2025/F-24/19

Date: 13.02.2025

## UNDERTAKING

(Developing green belt of 100 metres on the side of Khorra nallah that is facing the mining area)

I, Shri Navin Kumar, Dy. General Manager (Envt. Mgmt.) PB & PB-NW CMP, by virtue of powers delegated to me by NTPC Limited, New Delhi, do hereby affirm on behalf of the company that

*"100-mtrs green belt along that side of Khorra Nallah which is towards PB NW Mine will be maintained since commencement of mining activities till the condition No ix stipulated in the Stage-I FC is amended as requested in our submitted compliance"*

For NTPC Ltd.

Navin Kumar

[Navin kumar]

Dy. GM (Envt. Mgmt.)  
PB & PB-NW CMP

NTPC Ltd. - Hazaribag

नवीन कुमार / NAVIN KUMAR

उप महाप्रबंधक (पर्यावरण प्रबंधन) / DGM (ENVT. MGMT.)

एनटीपीसी लिमिटेड / NTPC Limited

कोयला खनन परियोजनाएँ / COAL MINING PROJECTS

हजारीबाग / Hazaribag

MAUN PRAKASH  
I.F.S.  
Divisional Forest Officer  
West Division, Hazaribag

कोयला खनन परियोजनाएँ, सिकरी साईट कार्यालय, बड़कागाँव, हजारीबाग - 825311  
Coal Mining Projects, Sikri Site Office, Barkagaon, Hazaribag - 825311

पंजीकृत कार्यालय : एनटीपीसी भवन, स्कोप कॉम्प्लेक्स, 7, इंस्टिट्यूशनल, लोदी रोड, नई दिल्ली - 110003. टेलीफोन नं./Tel: 011-24387333, फैक्स नं./Fax: 011-24361818  
Registered Office : NTPC Bhiawan, Scope Complex, 7, Institutional Area, Lodi Road, New Delhi - 110003, E-mail : ntpcc@ntpc.co.in, Website : www.ntpc.co.in





कार्यालय – क्षेत्रीय मुख्य वन संरक्षक, हजारीबाग।  
वन भवन, हजारीबाग।

Ph. No. 06546-223962, Email- rccf-hazaribagh@gov.in, rccfhazaribagh@gmail.com

सेवा में,

पत्रांक : 198

दिनांक : 10.02.2025

प्रधान मुख्य वन संरक्षक,

—सह—

कार्यकारी निदेशक, बंजरभूमि विकास बोर्ड,  
झारखण्ड, रांची।

विषय :-

एनटीपीसी लिमिटेड के पकरीबरवाडीह कोल खनन उत्तरी-पश्चिमी परियोजना हेतु 331.198 हे० वनभूमि अपयोजन प्रस्ताव के संबंध में।

प्रसंग:-

भवदीय पत्रांक 40 दिनांक 09.01.2025 तथा इस कार्यालय का पत्रांक 127 दिनांक 29.01.2025

महाशय,

उपर्युक्त विषयक प्रासंगिक पत्र के संबंध में सूचित करना है कि विषयक परियोजना में प्रदत्त स्टेज-1 के अनुपालन प्रतिवेदन से संबंधित सात बिन्दुओं पर पृच्छा की गई थी, जिसका निराकरण प्रतिवेदन इस कार्यालय के उक्त प्रासंगिक पत्र द्वारा भवदीय को समर्पित है।

पुनः वन प्रमंडल पदाधिकारी, हजारीबाग पश्चिमी वन प्रमंडल के ज्ञापनांक 585 दिनांक 05.02.2025 द्वारा पृच्छा संख्या-VI के संदर्भ में संशोधित निराकरण प्रतिवेदन अपने मंतव्य सहित इस कार्यालय को समर्पित किया है, जो प्राप्त प्रतिवेदनानुसार निम्नवत् है :-

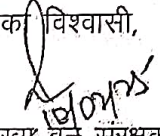
SL	Queries	Reply	Compliance Status
vi	In compliance of condition no. (ix) of Stage-I approval, the user agency has mentioned that Pakri Barwadih North-West project is bounded by a seasonal nala, namely, Khora Nala on eastern and north-western side and no part of the Pakwa Nala falls along Pakri Barwadih North-West project. Further it is submitted that, as per approved Mining Plan of PB and PB North-West (approved by Ministry of Coal, Govt. of India vide letter no. 13016/29/2003 CA-1(part) dt. 07.03.2016), Khora Nalla falling between Pakri Barwadih Northwest and Pakri Barwadih West mine (eastern part of the Khora Nala) shall be diverted after 30th year of mining along the Northern	As MoEF&CC has allowed to develop green belt of 50m along the Khorra & Pakwa Nalla vide their letter ref. 8-56/2009-FCpt dt. 01.10.2024 (attached as Annexure-F) in case of Pakri Barwadih mine, amendment of the condition of developing 100m green belt along the sides of Khorra Nalla may be considered as requested in Stage-I FC compliance.  It is requested that State Govt. may also provide its recommendations on the same.	The Divisional Forest Officer, Hazaribagh West Forest Division reported that As User Agency has submitted that as per approved mining plan, Khorra Nalla shall be diverted after 30 <sup>th</sup> year of mining and also MoEF & CC through its letter No. 8-56/2009-FC dated 01.10.2024 has permitted a green belt of 50 meters on the side of Khora Nallah. Thus User Agency shall maintain 100 meters green belt along that sides of Khora Nalla which is towards PBNW mine for 30 years since the commencement of mining activities.

<p>boundary of Pakri Barwadih Northwest project, accordingly the green belt to be developed as of now shall be required to be felled in due course. Accordingly, user agency has requested to exclude the condition of maintaining of 100m green belt along the sides of Pakwa Nala. The comments along with recommendation of State Govt. on the said request of user agency to amend the condition need submission.</p>		
---	--	--

वन प्रमंडल पदाधिकारी, हजारीबाग पश्चिमी वन प्रमंडल के उक्त मंतव्य से अधोहस्ताक्षरी भी सहमत है।

अतः प्राप्त संशोधित निराकरण प्रतिवेदन की प्रति इस पत्र के साथ संलग्न कर भेजते हुए अनुरोध है कि विषयक मामले में अग्रेतर आवश्यक कार्रवाई करने की कृपा की जाय।

अनुलग्नक-यथोक्त।

आपका विश्वासी,  
  
 क्षेत्रीय मुख्य वन संरक्षक,  
 हजारीबाग।





282 704

**कार्यालय – वन प्रमंडल पदाधिकारी,  
हजारीबाग पश्चिमी वन प्रमंडल, वन भवन, हजारीबाग**  
☎ 06546-222339, Email- [dfo.hazaribaghwest@rediffmail.com](mailto:dfo.hazaribaghwest@rediffmail.com) & [dfo-hazaribaghwest@gov.in](mailto:dfo-hazaribaghwest@gov.in)

सेवा में,  
पत्रांक :

दिनांक:

वन संरक्षक  
प्रादेशिक अंचल,  
हजारीबाग।

विषय:— एनटीपीसी लिमिटेड पकरीबरवाडीह उत्तरी-पश्चिमी कोयला खनन परियोजना हेतु 331.198 हे० वन भूमि का अपयोजन प्रस्ताव के संबंध में।

प्रसंग:— इस कार्यालय के पत्रांक 334 दिनांक 18.01.2025

महाशय,

उपरोक्त विषयक प्रसंगाधीन पत्र के संदर्भ में सूचित करना है कि पकरीबरवाडीह उत्तरी पश्चिमी कोयला खनन परियोजना हेतु 331.198 हे० वन भूमि अपयोजन प्रस्ताव में स्टेज-I के अनुपालन प्रतिवेदन उचित माध्यम से भारत सरकार पर्यावरण, वन एवं जलवायु परिवर्तन मंत्रालय, नई दिल्ली को समर्पित की गई थी। समर्पित अनुपालन प्रतिवेदन पर भारत सरकार पर्यावरण, वन एवं जलवायु परिवर्तन मंत्रालय, नई दिल्ली का पत्रांक F.No.-8-56/2009-FC(VoL) दिनांक 06.01.2025 द्वारा सात बिन्दुओं पर पृच्छा की गई, जिसका निराकरण प्रतिवेदन प्रयोक्ता संस्थान ने अपने पत्रांक NTPC/PB-NW/2025/336 दिनांक 13.01.2025 द्वारा समर्पित किया गया है। जिसके आलोक में इस कार्यालय के पत्रांक 334 दिनांक 18.01.2025 द्वारा प्रतिवेदन समर्पित किया गया है। प्रधान मुख्य वन संरक्षक-सह-कार्यकारी निर्देशक, बंजर भूमि विकास बोर्ड, झारखण्ड, राँची द्वारा दिये गये मौखिक निर्देश के आलोक में बिन्दु संख्या-06 का संशोधित निराकरण प्रतिवेदन निम्नवत समर्पित की जा रही है:-

SL	Queries	Reply	Comments of DFO
vi	In compliance of condition no. (ix) of Stage-I approval, the user agency has mentioned that Pakri Barwadih North-West project is bounded by a seasonal nala, namely, Khora Nala on eastern and north-western side and no part of the Pakwa Nala falls along Pakri Barwadih North-West	As MoEF&CC has allowed to develop green belt of 50m along the Khorra & Pakwa Nalla vide their letter ref. 8-56/2009-FCpt dt. 01.10.2024 (attached as Annexure -F) in case of	As user agency has submitted that as per the approved mining plan, Khora Nalla shall be diverted after 30 <sup>th</sup> year of mining and also MoEF & CC through its letter No. 8-56/2009- FC dated 01.10.2024 has permitted a green belt of 50 meters on the side of Khora Nalah. Thus

7097

<p>project. Further it is submitted that, as per approved Mining Plan of PB and PB North-West (approved by Ministry of Coal, Govt. of India vide letter no. 13016/29/2003 CA-1(part) dt. 07.03.2016), Khora Nalla falling between Pakri Barwadih Northwest and Pakri Barwadih West mine (eastern part of the Khora Nala) shall be diverted after 30th year of mining along the Northern boundary of Pakri Barwadih Northwest project, accordingly the green belt to be developed as of now shall be required to be felled in due course. Accordingly, user agency has requested to exclude the condition of maintaining of 100m green belt along the sides of Pakwa Nala. The comments along with recommendation of State Govt. on the said request of user agency to amend the condition needs submission.</p>	<p>Pakri Barwadih mine, amendment of the condition of developing 100m green belt along the sides of Khora Nalla may be considered as requested in Stage-I FC compliance.</p> <p>It is requested that State Govt. may also provide its recommendations on the same.</p>	<p>user agency shall maintain 100 meters green belt along that side of Khora Nalah which is towards PBNW mine for 30 years since the commencement of mining activities.</p>
---	--	---

सूचनार्थ एवं आवश्यक कार्रवाई हेतु समर्पित।

विश्वासभाजन

श्रीमन्मोहन

8/2/25

8/2/25

ज्ञापांक: 585

दिनांक: 05/02/25

प्रतिलिपि प्रधान मुख्य वन संरक्षक-सह-कार्यकारी निदेशक, बंजर भूमि विकास बोर्ड, झारखण्ड, रांची / क्षेत्रीय मुख्य वन संरक्षक, हजारीबाग को सूचनार्थ एवं आवश्यक कार्रवाई हेतु प्रेषित।

कार्यालय क्षेत्रीय मुख्य वन संरक्षक

हजारीबाग

प्राप्तांक 191

दिनांक 10.02.25

10/2/25

वन प्रमंडल पदाधिकारी,  
हजारीबाग पश्चिमी प्रमंडल





280 301

**कार्यालय – वन प्रमंडल पदाधिकारी,  
हजारीबाग पश्चिमी वन प्रमंडल, वन भवन, हजारीबाग**  
☎ 06546-222339, Email- [dfo.hazaribaghwest@rediffmail.com](mailto:dfo.hazaribaghwest@rediffmail.com) & [dfo-hazaribaghwest@gov.in](mailto:dfo-hazaribaghwest@gov.in)

सेवा में,  
पत्रांक :

दिनांक:

वन संरक्षक  
प्रादेशिक अंचल,  
हजारीबाग।

**विषय:-** एन0टी0पी0सी0 लिमिटेड पकरीबरवाडीह उत्तरी-पश्चिमी कोयला खनन परियोजना हेतु 331.198 हे0 वन भूमि का अपयोजन प्रस्ताव के संबंध में।

**प्रसंग:-** इस कार्यालय के पत्रांक 334 दिनांक 18.01.2025

महाशय,

उपरोक्त विषयक प्रसंगाधीन पत्र के संदर्भ में सूचित करना है कि पकरीबरवाडीह उत्तरी पश्चिमी कोयला खनन परियोजना हेतु 331.198 हे0 वन भूमि अपयोजन प्रस्ताव में स्टेज-I के अनुपालन प्रतिवेदन उचित माध्यम से भारत सरकार पर्यावरण, वन एवं जलवायु परिवर्तन मंत्रालय, नई दिल्ली को समर्पित की गई थी। समर्पित अनुपालन प्रतिवेदन पर भारत सरकार पर्यावरण, वन एवं जलवायु परिवर्तन मंत्रालय, नई दिल्ली का पत्रांक F.No.-8-56/2009-FC(VoL) दिनांक 06.01.2025 द्वारा सात बिन्दुओं पर पृच्छा की गई, जिसका निराकरण प्रतिवेदन प्रयोक्ता संस्थान ने अपने पत्रांक NTPC/PB-NW/2025/336 दिनांक 13.01.2025 द्वारा समर्पित किया गया है। जिसके आलोक में इस कार्यालय के पत्रांक 334 दिनांक 18.01.2025 द्वारा प्रतिवेदन समर्पित किया गया है। प्रधान मुख्य वन संरक्षक-सह-कार्यकारी निदेशक, वंजर भूमि विकास बोर्ड, झारखण्ड, रांची द्वारा दिये गये मौखिक निर्देश के आलोक में बिन्दु संख्या-06 का संशोधित निराकरण प्रतिवेदन निम्नवत समर्पित की जा रही है:-

SL	Queries	Reply	Comments of DFO
vi	In compliance of condition no. (ix) of Stage-I approval, the user agency has mentioned that Pakri Barwadih North-West project is bounded by a seasonal nala, namely, Khora Nala on eastern and north-western side and no part of the Pakwa Nala falls along Pakri Barwadih North-West	As MoEF&CC has allowed to develop green belt of 50m along the Khorra & Pakwa Nalla vide their letter ref. 8-56/2009-FCpt dt. 01.10.2024 (attached as Annexure -F) in case of	As user agency has submitted that as per the approved mining plan, Khora Nalla shall be diverted after 30 <sup>th</sup> year of mining and also MoEF & CC through its letter No. 8-56/2009- FC dated 01.10.2024 has permitted a green belt of 50 meters on the side of Khora Nalah. Thus

Y:\dfo-1-hp\Users\Public\OfficeW\_2022\ForestOffice\_1\Land Acquisition under FCAct (old)\Land Acquisition under FCAct\NTPC, Ltd. Projects\NTPC Pakanbarwadih 331 ha-FP-J11-MIN-36798-2019 Letter to CF\_2023 (FCA Folder) doc 1 doc- 47 -

*Mam*

275

<p>project. Further it is submitted that, as per approved Mining Plan of PH and PH North-West (approved by Ministry of Coal, Govt. of India vide letter no. 13016/29/2003 (CA-1(part) dt. 07.03.2016), Khora Nalla falling between Pakri Barwadli Northwest and Pakri Barwadli West mine (eastern part of the Khora Nala) shall be diverted after 30th year of mining along the Northern boundary of Pakri Barwadli Northwest project, accordingly the green belt to be developed as of now shall be required to be felled in due course. Accordingly, user agency has requested to exclude the condition of maintaining of 100m green belt along the sides of Pakwa Nala. The comments along with recommendation of State Govt. on the said request of user agency to amend the condition needs submission.</p>	<p>Pakri Barwadli mine, amendment of the condition of developing 100m green belt along the sides of Khora Nalla may be considered as requested in Stage-I FC compliance.</p> <p>It is requested that State Govt. may also provide its recommendations on the same.</p>	<p>user agency shall maintain 100 meters green belt along that side of Khora Nalla which is towards PHNW mine for 30 years since the commencement of mining activities.</p>
--	--	---

सूचनार्थ एवं आवश्यक कार्रवाई हेतु समर्पित।

विश्वासभाजन

ह0/-

वन प्रमंडल पदाधिकारी,  
हजारीबाग पश्चिमी प्रमंडल

ज्ञापांक: 585

दिनांक: 05/02/25

प्रतिलिपि प्रधान मुख्य वन संरक्षक-सह-कार्यकारी निदेशक, वंजर भूमि विकास बोर्ड,  
झारखण्ड, रांची / क्षेत्रीय मुख्य वन संरक्षक, हजारीबाग को सूचनार्थ एवं आवश्यक कार्रवाई हेतु प्रेषित।

वन प्रमंडल पदाधिकारी,  
हजारीबाग पश्चिमी प्रमंडल





कार्यालय – क्षेत्रीय मुख्य वन संरक्षक, हजारीबाग।  
वन भवन, हजारीबाग।

Ph. No. 06546-223962, Email- rccf-hazaribagh@gov.in, rccfharibagh@gmail.com

सेवा में,

पत्रांक : 127

दिनांक : 29.01.2025

प्रधान मुख्य वन संरक्षक,

—सह—

कार्यकारी निदेशक, बंजरभूमि विकास बोर्ड,  
झारखण्ड, रांची।

विषय :-

एनटीपीसी लिमिटेड के पकरीबरवाडीह कोल खनन उत्तरी-पश्चिमी परियोजना हेतु  
331.198 हे० वनभूमि अपयोजन प्रस्ताव के संबंध में।

प्रसंग:-

भवदीय पत्रांक 40 दिनांक 09.01.2025

महोदय,

उपर्युक्त विषयक प्रासंगिक पत्र के संबंध में सूचित करना है कि विषयक परियोजना में भारत सरकार, पर्यावरण, वन एवं जलवायु परिवर्तन मंत्रालय, नई दिल्ली के पत्रांक F.No- 8-56/2009-FC(Vol) दिनांक 06.01.2025 द्वारा स्टेज-1 के अनुपालन प्रतिवेदन में सात बिन्दुओं पर पृच्छा की गई है, जिसका निराकरण प्रतिवेदन प्रयोक्ता अभिकरण से प्राप्त कर वन संरक्षक, प्रादेशिक अंचल, हजारीबाग के पत्रांक 139 दिनांक 28.01.2025 तथा वन प्रमंडल पदाधिकारी, हजारीबाग पश्चिमी वन प्रमंडल के पत्रांक 334 दिनांक 18.01.2025 द्वारा अपने मंतव्य सहित इस कार्यालय में समर्पित किया है, जो निम्नवत् है:-

SL	GoI Queries	Reply	Compliance Status
i	In compliance of condition no. (iii) of Stage-I approval, the drone Survey data generation on spatial and seasonal status of Khorra Nala & Pakwa Nala watersheds shall be shared with Regional Office, Ranchi for reference and records.	<p>Work for the study has been awarded to IIT-ISM vide order no.TSPPL/Consultant/ PBNW/ 23-24/01 dt 18.08.2023</p> <p>Work order to M/s IIT-ISM and Executive summary of the report was attached in Stage-I FC compliance along with undertaking to complete the study.</p> <p>Also report on drone Survey data generation on spatial and seasonal status of Khorra Nala &amp; Pakwa Nala watersheds is submitted to Regional Office, Ranchi vide our letter ref. NTPC/PB-NW/2024/335 dated 13.01.2025 (copy of letter attached as Annexure-A1) and copy of report is attached as Annexure-A.</p>	The user agency report on drone survey data generation on spatial and seasonal status of Khorra Nala & Pakwa Nala watersheds is submitted and attached as <b>Annexure-A.</b>

277-699

ii	In compliance of condition no. (iv) of Stage-I approval, the study report of river-aquifer interaction using non-invasive geo-physical technique in 10 km radius of NTPC Pakri Barwadih Coal mine site has not been submitted and same needs submission.	Report on River-aquifer interaction using non-invasive geo-physical technique in 10 km radius of Pakri Barwadih Coal mine is attached as <b>Annexure-B</b> .	The user agency report on River-aquifer interaction using non-invasive geo-physical technique in 10 km radius of Pakri Barwadih Coal mine is submitted and attached as <b>Annexure-B</b> .
iii	In compliance of condition no. (v) of Stage-I approval, the study report for Reclamation, Eco restoration, and Conservation Plan has not been submitted and same needs submission.	Report on "Reclamation, Eco restoration, and Conservation Plan" is attached as <b>Annexure-C</b> .	The user agency report on "Reclamation, Eco restoration, and Conservation Plan" is submitted and attached as <b>Annexure-C</b> .
iv	In compliance of condition no. (vi) of Stage-I approval, the approved copy of Catchment Area Treatment Plan along with the details of the fund deposited in N-CAMPA has not been submitted and same needs submission.	Catchment Area Treatment Plan was approved by PCCF-HoFF vide office order 156 dated 01.11.2024. Approved copy of Catchment Area Treatment Plan by PCCF-Jharkhand along with payment details to CAPMA by NTPC is attached as <b>Annexure-D</b> .	The Divisional Forest Officer, Hazaribagh West Forest Division reported that Catchment Area Treatment Plan was approved by PCCF-HoFF vide office order 156 dated 01.11.2024. Approved copy of Catchment Area Treatment Plan along with payment details to CAPMA by user agency is attached as <b>Annexure-D</b> .
v	In compliance of condition no. (vii) of Stage-I approval, the Integrated soil and water conservation plan for the entire landscape affected by the mining activities along with the details of the fund deposited in N-CAMPA has not been submitted and same needs submission.	Integrated soil and water conservation plan has been prepared and submitted by NTPC to DFO(W), Hazaribagh vide our letter NTPC/PB-NW/2024/279 dt 30.08.2024. Report is under approval by State Forest Department. NTPC has also made lumpsum payment as per clause 1.22(i) of Consolidated Guidelines and Clarifications issued under Van (Sanrakshan evam samvardhan) Adhiniyam, 1980 dated 29.12.2023. Copy of submitted plan along with payment details to CAMPA is attached as <b>Annexure-E</b> .	<p>The Integrated Soil and Water Conservation Plan has been sent to the PCCF (Hoff) for approval vide letter no 53 dated 16.01.2025 of this office.</p> <p>The Divisional Forest Officer, Hazaribagh West Forest Division reported that the user agency had deposited lumpsum payment as per clause 1.22(i) of Consolidated Guidelines and Clarifications issued under Van (Sanrakshan evam samvardhan) Adhiniyam, 1980 dated 29.12.2023 Rs. 4,59,40,500/ towards Integrated Soil and Water Conservation Plan vide e-challan (UTR No. SBINR12024112765595816) in CAMPA Account.</p> <p>Copy of report attached as <b>Annexure-E</b>.</p>



In compliance of condition no. (ix) of Stage-I approval, the user agency has mentioned that Pakri Barwadih North-West project is bounded by a seasonal nala, namely, Khora Nala on eastern and north-western side and no part of the Pakwa Nala falls along Pakri Barwadih North-West project. Further it is submitted that, as per approved Mining Plan of PB and PB North-West (approved by Ministry of Coal, Govt. of India vide letter no. 13016/29/2003 CA-1(part) dt. 07.03.2016), Khora Nalla falling between Pakri Barwadih Northwest and Pakri Barwadih West mine (eastern part of the Khora Nala) shall be diverted after 30th year of mining along the Northern boundary of Pakri Barwadih Northwest project, accordingly the green belt to be developed as of now shall be required to be felled in due course. Accordingly, user agency has requested to exclude the condition of maintaining of 100m green belt along the sides of Pakwa Nala. The comments along with recommendation of State Govt. on the said request of user agency to amend the condition needs submission.

As MoEF&CC has allowed to develop green belt of 50m along the Khorra & Pakwa Nalla vide their letter ref. 8-56/2009-FCpt dt. 01.10.2024 (attached as **Annexure-F**) in case of Pakri Barwadih mine, amendment of the condition of developing 100m green belt along the sides of Khora Nalla may be considered as requested in Stage-I FC compliance.

It is requested that State Govt. may also provide its recommendations on the same.

The Divisional Forest Officer, Hazaribagh West Forest Division reported that as User Agency has submitted that as per approved mining plan, Khora Nalla shall be diverted after 30<sup>th</sup> year of mining. thus User Agency shall maintain a green belt of 100 m along the sides of Khora Nalla for Thrity year (30 years) since the commencement of mining activities.

215
698

vi	<p>In compliance of condition no. (xi) (c) of Stage-I approval, the KML files of diverted area and the CA areas has not been uploaded on the e-Green watch portal with all requisite details and same needs to be uploaded.</p>	<p>NTPC has requested DFO(W), Hazaribagh through our letter ref. No. NTPC/PB-NW/2023/F-24/156 dt 13.07.2023 for the same (attached as <b>Annexure-G</b>). Though as mentioned by DFO(W), Hazaribagh that they are unable to upload KML files on e-green watch portal due to requirement of Stage-II FC before uploading the same. It is requested from the State Forest dept./MOEF&amp;CC to kindly resolve the issue/upload the KML files on portal, since user agency is not authorized to upload on the portal.</p>	<p>The Divisional Forest Officer, Hazaribagh West Forest Division reported that the KML files of diverted area and the CA areas has been uploaded on e-Green watch portal with all required details.</p>
----	---	--	--

अतः प्राप्त निराकरण प्रतिवेदन की पांच प्रति इस पत्र के साथ संलग्न कर भेजते हुए अनुरोध है कि विषयक मामले में अग्रेत्तर आवश्यक कार्रवाई करने की कृपा की जाय।

अनुलग्नक-यथोक्त।

आपका विश्वासी,

22/01/25  
क्षेत्रीय मुख्य वन संरक्षक,  
हजारिबाग।





# कार्यालय : वन संरक्षक, प्रादेशिक अंचल, हजारीबाग

वन भवन-1, हजारीबाग 825301 (झारखण्ड)

Ph. & Fax (O) - 06546 -222393, Cell No. : 8987790202 E-mail: cf-hazaribagh@gov.in

274

पत्रांक 13-E-5-12/2019- 139

दिनांक :- 28/01/2025

सेवा में,

विषय :-

प्रसंग:-

क्षेत्रीय मुख्य वन संरक्षक,  
हजारीबाग।

एन0टी0पी0सी0 लिमिटेड के पकरीबरवाडीह कोल खनन उत्तरी-पश्चिमी परियोजना हेतु 331.198 हे0 वनभूमि अपयोजन प्रस्ताव के संबंध में।

(क) प्रधान मुख्य वन संरक्षक-सह-कार्यकारी निदेशक, बंजर भूमि विकास बोर्ड, झारखंड रांची का पत्रांक 40 दिनांक 09.01.2025

(ख) आपका ज्ञापांक 46 दिनांक 16.01.2025

(ग) वन प्रमंडल पदाधिकारी, हजारीबाग पश्चिमी वन प्रमंडल का पत्रांक 334 दिनांक 18.01.2025

महाशय,

उपर्युक्त विषयक प्रासंगिक पत्र के संबंध में सूचित करना है कि विषयक परियोजना में भारत सरकार, पर्यावरण, वन एवं जलवायु परिवर्तन मंत्रालय, नई दिल्ली के पत्रांक F.No- 8-56/2009-FC(Vol) दिनांक 06.01.2025 द्वारा स्टेज-1 के अनुपालन प्रतिवेदन में सात बिन्दुओं पर पृच्छा की गई है, जिसका निराकरण प्रतिवेदन वन प्रमंडल पदाधिकारी, हजारीबाग पश्चिमी वन प्रमंडल ने प्रयोक्ता अभिकरण से प्राप्त कर अपने मंतव्य सहित प्रासंगिक पत्र द्वारा इस कार्यालय में समर्पित किया है, जो निम्नवत् है:-

SL	Queries	Reply	Comments of DFO	Comments of CF.
i	In compliance of condition no. (iii) of Stage-I approval, the drone Survey data generation on spatial and seasonal status of Khorra Nala & Pakwa Nala watersheds shall be shared with Regional Office, Ranchi for reference and records.	Work for the study has been awarded to IIT-ISM vide order no. TSPPL/Consultant/PBNW/23-24/01 dt 18.08.2023 Work order to M/s IIT-ISM and Executive summary of the report was attached in Stage-I FC compliance along with undertaking to complete the study. Also report on drone Survey data generation on spatial and seasonal status of Khorra Nala & Pakwa Nala watersheds is submitted to Regional Office, Ranchi vide our letter ref. NTPC/PB-NW/2024/335 dated 13.01.2025 (copy of letter attached as Annexure-A1) and copy of report is attached as Annexure-A.	The user agency report on drone survey data generation on spatial and seasonal status of Khorra Nala & Pakwa Nala watersheds is submitted and attached as Annexure-A.	I agree with the comments of DFO.
ii	In compliance of condition no. (iv) of Stage-I approval, the study report of river-aquifer interaction using non-invasive geo-physical technique in 10 km radius of NTPC Pakri Barwadih Coal mine site has not been submitted and same needs submission.	Report on River-aquifer interaction using non-invasive geo-physical technique in 10 km radius of Pakri Barwadih Coal mine is attached as Annexure-B.	The user agency report on River-aquifer interaction using non-invasive geo-physical technique in 10 km radius of Pakri Barwadih Coal mine is submitted and attached as Annexure-B.	I agree with the comments of DFO.



iii	In compliance of condition no. (v) of Stage-I approval, the study report for Reclamation, Eco restoration, and Conservation Plan has not been submitted and same needs submission.	Report on "Reclamation, Eco restoration, and Conservation Plan" is attached as <b>Annexure-C</b> .	The user agency report on "Reclamation, Eco restoration, and Conservation Plan" is submitted and attached as <b>Annexure-C</b> .	I agree with the comments of DFO
iv	In compliance of condition no. (vi) of Stage-I approval, the approved copy of Catchment Area Treatment Plan along with the details of the fund deposited in N-CAMPA has not been submitted and same needs submission.	Catchment Area Treatment Plan was approved by PCCF-HoFF vide office order 156 dated 01.11.2024. Approved copy of Catchment Area Treatment Plan by PCCF-Jharkhand along with payment details to CAPMA by NTPC is attached as <b>Annexure-D</b> .	Approved copy of Catchment Area Treatment Plan along with payment details to CAPMA by user agency is attached as <b>Annexure-D</b> .	I agree with the comments of DFO
v	In compliance of condition no. (vii) of Stage-I approval, the Integrated soil and water conservation plan for the entire landscape affected by the mining activities along with the details of the fund deposited in N-CAMPA has not been submitted and same needs submission.	Integrated soil and water conservation plan has been prepared and submitted by NTPC to DFO(W), Hazaribagh vide our letter NTPC/PB-NW/2024/279 dt 30.08.2024. Report is under approval by State Forest Department. NTPC has also made lumpsum payment as per clause 1.22(i) of Consolidated Guidelines and Clarifications issued under Van (Sanrakshan evam samvardhan) Adhiniyam, 1980 dated 29.12.2023. Copy of submitted plan along with payment details to CAMPA is attached as <b>Annexure-E</b> .	The user agency report on Integrated soil and water conservation plan has been submitted and it is under process for approval. Submitted report is attached as <b>Annexure-E</b>	The Integrated Soil and Water Conservation Plan has been sent to the PCCF-cum-Ed Nodal Office for approval vide letter no 53 dated 16.01.2025 of Regional Chief Conservator of Forests, Hazaribagh. The user agency had deposited lumpsum payment as per clause 1.22(i) of Consolidated Guidelines and Clarifications issued under Van (Sanrakshan evam samvardhan) Adhiniyam, 1980 dated 29.12.2023 Rs. 4,59,40,500/ towards Integrated Soil and Water Conservation



272 694

				Plan vide e-challan (UTR No. SBINR1202411 2765595816) in CAMPA Account. Copy of report attached as Annexure-E.
vi	<p>In compliance of condition no. (ix) of Stage-I approval, the user agency has mentioned that Pakri Barwadih North-West project is bounded by a seasonal nala, namely, Khora Nala on eastern and north-western side and no part of the Pakwa Nala falls along Pakri Barwadih North-West project. Further it is submitted that, as per approved Mining Plan of PB and PB North-West (approved by Ministry of Coal, Govt. of India vide letter no. 13016/29/2003 CA-1(part) dt. 07.03.2016), Khora Nalla falling between Pakri Barwadih Northwest and Pakri Barwadih West mine (eastern part of the Khora Nala) shall be diverted after 30th year of mining along the Northern boundary of Pakri Barwadih Northwest project, accordingly the green belt to be developed as of now shall be required to be felled in due course.</p>	<p>As MoEF&amp;CC has allowed to develop green belt of 50m along the Khorra &amp; Pakwa Nalla vide their letter ref. 8-56/2009-FCpt dt. 01.10.2024 (attached as Annexure-F) in case of Pakri Barwadih mine, amendment of the condition of developing 100m green belt along the sides of Khora Nalla may be considered as requested in Stage-I FC compliance.</p> <p>It is requested that State Govt. may also provide its recommendations on the same.</p>	<p>As User Agency has submitted that as per approved mining plan, Khora Nalla shall be diverted after 30<sup>th</sup> year of mining, thus User Agency shall maintain a green belt of 100 m along the sides of Khora Nalla for Thirty year (30 years) since the commencement of mining activities.</p>	<p>I agree with the comments of DFO</p>

271 684

	Accordingly, user agency has requested to exclude the condition of maintaining of 100m green belt along the sides of Pakwa Nala. The comments along with recommendation of State Govt. on the said request of user agency to amend the condition needs submission.		
vii	In compliance of condition no. (xi) (c) of Stage-I approval, the KML files of diverted area and the CA areas has not been uploaded on the e-Green watch portal with all requisite details and same needs to be uploaded.	NTPC has requested DFO(W), Hazaribagh through our letter ref. No. NTPC/PB-NW/2023/F-24/156 dt 13.07.2023 for the same (attached as Annexure-G). Though as mentioned by DFO(W), Hazaribagh that they are unable to upload KML files on e-green watch portal due to requirement of Stage-II FC before uploading the same. It is requested from the State Forest dept./MOEF&CC to kindly resolve the issue/upload the KML files on portal, since user agency is not authorized to upload on the portal.	The KML files of diverted area and the CA areas has been uploaded on e-Green watch portal with all required details.
			I agree with the comments of DFO

अतः वन प्रमंडल पदाधिकारी, हजारीबाग पश्चिमी वन प्रमंडल से प्राप्त निराकरण प्रतिवेदन की छः प्रति इस पत्र के साथ संलग्न कर भेजते हुए अनुरोध है कि अपने स्तर से अग्रेतर कार्रवाई करने की कृपा की जाय।  
अनुलग्नक-यथोक्त।

कार्यालय क्षेत्रीय मुख्य वन संरक्षक
हजारीबाग
प्राप्तंक 144
दिनांक 28-01-2025

आपका विश्वासी  
वन संरक्षक  
प्रादेशिक अंचल, हजारीबाग  
25/01/2025





कार्यालय – वन प्रमंडल पदाधिकारी,  
हजारीबाग पश्चिमी वन प्रमंडल, वन भवन, हजारीबाग

☎ 06546-222339, Email- [dfo.hazaribaghw@rediffmail.com](mailto:dfo.hazaribaghw@rediffmail.com) & [dfo-hazaribaghw@gov.in](mailto:dfo-hazaribaghw@gov.in)

पत्रांक : 334

दिनांक : 18/01/25

सेवा में,

वन संरक्षक  
प्रादेशिक अंचल,  
हजारीबाग।

विषय:-

एन0टी0पी0सी0 लिमिटेड पकरीबरवाडीह उत्तरी-पश्चिमी कोयला खनन परियोजना हेतु 331.198 हे0 वन भूमि का अपयोजन प्रस्ताव के संबंध में।

प्रसंग:-

प्रधान मुख्य वन संरक्षक-सह-कार्यकारी निदेशक, बंजर भूमि विकास बोर्ड, झारखण्ड, रांची का ज्ञापक 40 दिनांक 09.01.2025

महाशय,

उपरोक्त विषयक प्रसंगाधीन पत्र के संदर्भ में सूचित करना है कि पकरीबरवाडीह उत्तरी पश्चिमी कोयला खनन परियोजना हेतु 331.198 हे0 वन भूमि अपयोजन प्रस्ताव में स्टेज-I के अनुपालन प्रतिवेदन उचित माध्यम से भारत सरकार पर्यावरण, वन एवं जलवायु परिवर्तन मंत्रालय, नई दिल्ली को समर्पित की गई थी। समर्पित अनुपालन प्रतिवेदन पर भारत सरकार पर्यावरण, वन एवं जलवायु परिवर्तन मंत्रालय, नई दिल्ली का पत्रांक F.No.-8-56/2009-FC(VoL) दिनांक 06.01.2025 द्वारा सात बिन्दुओं पर पृच्छा की गई, जिसका निराकरण प्रतिवेदन प्रयोक्ता संस्थान ने अपने पत्रांक NTPC/PB-NW/2025/336 दिनांक 13.01.2025 द्वारा समर्पित किया गया है, जो निम्नवत है :-

SL	Queries	Reply	Comments of DFO
i	In compliance of condition no. (iii) of Stage-I approval, the drone Survey data generation on spatial and seasonal status of Khorra Nala & Pakwa Nala watersheds shall be shared with Regional Office, Ranchi for reference and records.	<p>Work for the study has been awarded to IIT-ISM vide order no. TSPPL / Consultant / PBNW / 23-24/01 dt 18.08.2023</p> <p>Work order to M/s IIT-ISM and Executive summary of the report was attached in Stage-I FC compliance along with undertaking to complete the study.</p> <p>Also report on drone Survey data generation on spatial and seasonal status of Khorra Nala &amp; Pakwa Nala watersheds is submitted to Regional Office, Ranchi vide our letter ref. NTPC / PB-NW/</p>	The user agency report on drone Survey data generation on spatial and seasonal status of Khorra Nala & Pakwa Nala watersheds is submitted and attached as Annexure -A.

*Major*

269 691

		2024/335 dated 13.01.2025 (copy of letter attached as Flag-A1) and copy of report is attached as Annexure -A.	
ii	In compliance of condition no. (iv) of Stage-I approval, the study report of river-aquifer interaction using non-invasive geo-physical technique in 10 km radius of NTPC Pakri Barwadih Coal mine site has not been submitted and same needs submission.	Report on River-aquifer interaction using non-invasive geo-physical technique in 10 km radius of Pakri Barwadih Coal mine is attached as Annexure -B.	The user agency report on River-aquifer interaction using non-invasive geo-physical technique in 10 km radius of Pakri Barwadih Coal mine is submitted and attached as Annexure -B.
iii	In compliance of condition no. (v) of Stage-I approval, the study report for Reclamation, Eco restoration, and Conservation Plan has not been submitted and same needs submission.	Report on "Reclamation, Eco restoration, and Conservation Plan" is attached as Annexure -C.	The user agency report on "Reclamation, Eco restoration, and Conservation Plan" is submitted and attached as Annexure -C.
iv	In compliance of condition no. (vi) of Stage-I approval, the approved copy of Catchment Area Treatment Plan along with the details of the fund deposited in N-CAMPA has not been submitted and same needs submission.	Catchment Area Treatment Plan was approved by PCCF-HoFF vide office order 156 dated 01.11.2024. Approved copy of Catchment Area Treatment Plan by PCCF-Jharkhand along with payment details to CAPMA by NTPC is attached as Annexure -D.	Approved copy of Catchment Area Treatment Plan along with payment details to CAPMA by user agency is attached as Annexure -D.
v	In compliance of condition no. (vii) of Stage-I approval, the Integrated soil and water conservation plan for the entire landscape affected by the mining activities along with the details of the fund deposited in N-CAMPA has not been submitted and same needs submission.	Integrated soil and water conservation plan has been prepared and submitted by NTPC to DFO(W), Hazaribagh vide our letter NTPC/PB-NW/2024/279 dt 30.08.2024. Report is under approval by State Forest Department. NTPC has also made lumpsum payment as per clause 1.22(i) of Consolidated Guidelines and Clarifications issued under Van (Sanrakshan	The user agency report on Integrated soil and water conservation plan has been submitted and it is under process for approval. Submitted report is attached as Annexure -E.

man



268 640

		evam samvardhan) Adhiniyam, 1980 dated 29.12.2023. Copy of submitted plan along with payment details to CAMPA is attached as Annexure -E.	
vi	In compliance of condition no. (ix) of Stage-I approval, the user agency has mentioned that Pakri Barwadih North-West project is bounded by a seasonal nala, namely, Khora Nala on eastern and north-western side and no part of the Pakwa Nala falls along Pakri Barwadih North-West project. Further it is submitted that, as per approved Mining Plan of PB and PB North-West (approved by Ministry of Coal, Govt. of India vide letter no. 13016/29/2003 CA-1(part) dt. 07.03.2016), Khora Nalla falling between Pakri Barwadih Northwest and Pakri Barwadih West mine (eastern part of the Khora Nala) shall be diverted after 30th year of mining along the Northern boundary of Pakri Barwadih Northwest project, accordingly the green belt to be developed as of now shall be required to be felled in due course. Accordingly, user agency has requested to exclude the condition of maintaining of 100m green belt along the sides of Pakwa Nala. The comments along with recommendation of State	As MoEF&CC has allowed to develop green belt of 50m along the Khorra & Pakwa Nalla vide their letter ref. 8-56/2009-FCpt dt. 01.10.2024 (attached as Annexure -F) in case of Pakri Barwadih mine, amendment of the condition of developing 100m green belt along the sides of Khora Nalla may be considered as requested in Stage-I FC compliance.  It is requested that State Govt. may also provide its recommendations on the same.	As User agency has submitted that as per approved mining plan, Khora Nalla shall be diverted after 30th year of mining, thus User Agency shall maintain a green belt of 100 m along the sides of Khora Nalla for Thirty year (30 years) since the commencement of mining activities.

manu

267/229

	Govt. on the said request of user agency to amend the condition needs submission.		
vii	In compliance of condition no. (xi) (c) of Stage-I approval, the KML files of diverted area and the CA areas has not been uploaded on the e-Green watch portal with all requisite details and same needs to be uploaded.	NTPC has requested DFO(W), Hazaribagh through our letter ref. No. NTPC/PB-NW/2023/F-24/156 dt 13.07.2023 for the same (attached as Annexure -G). Though as mentioned by DFO(W), Hazaribagh that they are unable to upload KML files on e-green watch portal due to requirement of Stage-II FC before uploading the same. It is requested from the State Forest dept./MOEF&CC to kindly resolve the issue/upload the KML files on portal, since user agency is not authorized to upload on the portal.	The KML files of diverted area and the CA areas has been uploaded on the e-Green watch portal with all requisite details.

अतः प्रयोक्ता अभिकरण द्वारा समर्पित अनुपालन प्रतिवेदन सात प्रतियों में (सभी अनुलग्नक सहित) अग्रेतर कार्रवाई हेतु इस पत्र के साथ संलग्न कर भेजी जा रही है।

अनुलग्नक:-यथोक्त।

विश्वासभाजन,

वन प्रमंडल पदाधिकारी,  
हजारीबाग पश्चिमी प्रमंडल