



OFFICE OF THE DIVISIONAL FOREST OFFICER
BOUDH FOREST DIVISION, BOUDH

Phone/ Fax No. 06841-222073 e-mail – dfo.boudh@odisha.gov.in

Memo No. 3568 4F-251/2022 Dt. 21 / 06 / 2023

To

The Regional Chief Conservator of Forests,
Berhampur Circle


Sub: - Diversion of 10.906 Ha. of Forest Land for Construction of 132KV DC Line on DC tower from existing 132/33 KV Phulbani Grid Sub-Station in Kandhamal Dist. to 132/33 KV Grid Sub-station Boudh in Boudh Dist., Odisha

Ref: - Your memo no. 1988 dt. 04.05.2023

With reference to the above cited memo on the captioned subject, it is to inform that, during site inspection of the forest land proposed for diversion, it has been noticed that the electricity transmission towers have been erected on the proposed forest land to be diverted without prior permission as per Forest Conservation Act, 1980. The geo co-ordinates of the towers erected on the forest land is enclosed herewith. The violation was committed by the then Dy. General Manager (Elect), EHT (Const.) Division, Angul Sri Prafulla Kumar Pati as reported by the present incumbent.

This is for favour of kind information and necessary action.

Encl: As above




Divisional Forest Officer

Boudh Division

Memo No. 3569

Dt. 21 / 06 / 2023

Copy forwarded to the Principal Chief Conservator of Forests, F.D & Nodal Officer, FC Act O/o the Pr.CCF & HoFF, Odisha, Bhubaneswar for favour of kind information and necessary action.




Divisional Forest Officer

Boudh Division

Memo No. 3570

Dt. 21 / 06 / 2023

Copy to the Dy. General Manager (Elect), EHT (Const.) Division, Angul for information and necessary action with reference to his letter no. 409 dt. 09.06.2023.



Divisional Forest Officer


Boudh Division


Annexure -1

Location of tower within the forest patch of 132 KV BOUDH-PHULBANI LINE

SL.NO.	LOC.NO.	TYPE OF TOWER	AREAR OCCUPIED BY TOWER (in sq. feet)	PLOT NO.	KHATA NO.	VILLAGE NAME	CO-ORDINATE OF TOWER
1	26	PA+6	724.471	501	106	Basant Bahal	N-20° 47' 08.5"
							E-84° 15' 32.6"
2	56	PC	1332.931	110	131	Durga Prasad	N-20° 44' 16.5"
							E-84° 14' 18.2"
3	57	PA+6	724.471	143	131	Durga Prasad	N-20° 44' 05.9"
							E-84° 14' 21.0"
4	58	PB+3	1196.243	185	131	Durga Prasad	N-20° 43' 55.7"
							E-84° 14' 23.7"
5	59	PA+6	724.471	232	131	Durga Prasad	N-20° 43' 47.1"
							E-84° 14' 24.8"
6	60	PA+6	724.471	265	131	Durga Prasad	N-20° 43' 38.6"
							E-84° 14' 25.9"
7	76	PC+3	1647.606	42	3	Durga Prasad	N-20° 41' 28.9"
							E-84° 14' 59.6"
8	79	PA+6	724.471	55	6	Bhuktapada	N-20° 41' 07.6"
							E-84° 15' 21.6"
9	80	PB+3	1196.243	4	30/49	Bhuktapada	N-20° 41' 00.3"
							E-84° 15' 29.0"
10	93	PB	966.956	81	15	Samapaju	N-20° 39' 31.7"
							E-84° 16' 31.3"

counter signed.


21/06/2023
Divisional Forest Officer
Boudh Division


08/06/2023
Deputy General Manager (Elect.)
EHT Construction Division
OPTCL, ANGUL