

I/728474/2024

ಕರ್ನಾಟಕ ಸರ್ಕಾರ

GOVERNMENT OF KARNATAKA

ಪ್ರಧಾನ ಮುಖ್ಯ ಅರಣ್ಯ ಸಂರಕ್ಷಣಾಧಿಕಾರಿ
(ಅರಣ್ಯ ಪಡೆ ಮುಖ್ಯಸ್ಥರು) ರವರ ಕಚೇರಿ
Office of

Principal Chief Conservator of Forests
(Head of Forest Force)



ಅರಣ್ಯ ಭವನ, 18 ನೇ ಅಡ್ಡ ರಸ್ತೆ,
ಮಲ್ಲೇಶ್ವರಂ, ಬೆಂಗಳೂರು-560003
Aranya Bhavan, 18th Cross,
Malleshwaram, Bengaluru- 03
Telephone : 080 2334 6472
Email : apccffc@gmail.com

E-office File No. KFD/HOFF/A5-4(GFL)/9/2018-FC
Encl. 37 Pages

E- 62692

Date 21-12-2024

To,

The Additional Chief Secretary to Government
Forest, Environment and Ecology Department
M.S. Building, Bengaluru - 560 001

Sir,

Sub: Diversion of 11.00 hectare of forest land in Thattekere Village Sy No. 91 and 100 (Madeshwara State Forest), Maralawadi Hobli, Kanakapura Taluk, Ramanagar District (Bannerghatta National Park) for development of Bangalore Ring Road (STRR Phase-II NH-948 A) for a length of 57.8 km from Ramanagara in Ramanagara of Karnataka State to Peddamadhagondapalli in Krishnagiri District of Tamil Nadu State (KM 82.200 to KM 140.000) in favour of the Project Director, National Highways Authority of India, Project Implementing Unit, Bengaluru – 560 073

Proposal No. FP/KA/ROAD/49295/2020

- Ref:**
1. This office letter of even number dated 25-04-2024 [communication of GOI EDS Query]
 2. Government of Karnataka letter No. FEE 12 FLL 2022 (e) dated 06-04-2024 [communication of the GOI EDS query]
 3. Government of India, Ministry of Environment, Forests & Climate Change, Regional Office (Southern Zone), Bengaluru letter F.No. 4-KRC 1343/2022-BAN/567 dated 03-04-2024 [EDS query]
 4. GM (Tech) & Project Director, PIU, Bengaluru (Expressway), letter No. NHAI/12014/STRR/FC(KNT)/1/2024-25/PIU-BNG(EXP)/531 dated 22-07-2024 [reply to GOI EDS Query]
 5. Deputy Conservator of Forests, Bannerghatta National Park letter No. A5/BNP/NHAI/CR-/2020-21 dated 27-09-2024 [online reply dated 05-11-2024 to GOI EDS Query]
 6. Conservator of Forests, Kanara Circle letter No. A11/Bhoomi/CR-69/2021-11 dated 05-12-2024 [reply dated to GOI EDS Query]

With reference to the above proposal seeking Stage-I approval submitted by this office, the Government of India vide Ref (3) has raised an EDS Query seeking certain additional information. The same has been communicated by the Government of Karnataka vide Ref (2) letter dated 06-04-2024 to this office. Accordingly, this office vide Ref (1) letter dated 25-04-2024 has forwarded the same to the field officers and further to User Agency.

I/728474/2024

In response, the User Agency vide Ref (4) has submitted the information sought by the Government of India, that has been forwarded to this office through FC web portal by the field officers vide Ref (5) & (6).

Based on the reply furnished by the User Agency and the information available in the proposal, the following reply is submitted to the query raised by Government of India.

Government of India Query dated 03-04-2024		Reply
1	Recommendation of Project Screening Committee as per sub rule 16 of Rule 9 of Van (Sanrakshan Evam Samvardhan) Rule, 2023	The proposal has been placed in 29 th PSC Meeting dated 06-05-2024 (agenda ID FC/AGENDA/PSC/061731/2024) and recommended. (Copy of PSC Agenda ID: FC/AGENDA/PSC/061731/2024 and MoM ID: FC/MoM/PSC/868913/2024 is enclosed) <i>Note: Due to some technical issue in Parivesh-2.0, the recommendation part is not reflecting in PSC MoM dated 18-05-2024</i>
2	The User Agency has to provide equal extent of non-forest land for the purpose of raising Compensatory Afforestation as per rule 13 of Van (Sanrakshan Evam Samvardhan) Rule, 2023	The User Agency has identified the non-forest land an extent of 11.00 Ha of non- forest land in Sy. No. 201 of Bhutanala Village, Vijayapura, Hobli, Vijayapura Taluk & District (Vijayapura Forest Division) for Compensatory Afforestation purpose. The non-forest land details such as KML file, Topo-maps, Geo-referenced map, CA Scheme and CA Suitability Certificate have been uploaded in Item No. 13 of PART-II by DCF, Bannerghatta National Park.

It is requested to forward the above information to the Government of India in response to the EDS query dated 03-04-2024 for further needful.

Yours Faithfully

Principal Chief Conservator of Forests
(Forest Conservation) and Nodal Officer (FCA)

Copy to the:

1. Conservator of Forests, Bengaluru Circle for information.
2. Deputy Conservator of Forests, Bannerghatta National Park for information.
3. The GM (Tech) & Project Director, PIU, Bengaluru (Expressway), # 84/11, Uttarahalli Main Road, Kengeri, Bengaluru-560060 for information

42138

ಅರಣ್ಯ ಸಂರಕ್ಷಣಾಧಿಕಾರಿಯವರ ಕಛೇರಿ
(ಪ್ರಾದೇಶಿಕ), ಬೆಂಗಳೂರು

Office of the Conservator of Forests,
(Territorial) Bengaluru
ದೂರವಾಣಿ-080-23344686



ಜಾರಕಬಂಡೆ ಕಾವಲ್, ಕಮ್ಮಗೊಂಡನಹಳ್ಳಿ,
ಜಾಲಹಳ್ಳಿ, ಪಶ್ಚಿಮ ಬೆಂಗಳೂರು-560015
Jarakabande Kaval, Kammagondanahalli,
Jalahalli West, Bengaluru-560015

E-mail: cfbangalore.hg@gmail.com

ಸಂಖ್ಯೆ:/ಎ11/ಭೂಮಿ/ಸಿಆರ್ -69/2021-22

ದಿನಾಂಕ: 05-12-2024


ಇವರಿಗೆ

ಪ್ರಧಾನ ಮುಖ್ಯ ಅರಣ್ಯ ಸಂರಕ್ಷಣಾಧಿಕಾರಿಗಳು
(ಅರಣ್ಯ ಸಂರಕ್ಷಣೆ) ಮತ್ತು ನೋಡಲ್ ಅಧಿಕಾರಿ (ಅಸಂಕಾ),
ಅರಣ್ಯ ಭವನ, ಬೆಂಗಳೂರು

ಮಾನ್ಯರೆ

ವಿಷಯ: Diversion of 11.00 Ha of Forest land in Thattekere Village Sy No. 91 and 100 (Madeshwara State Forest), Maralwadi Hobali, Kanakapura Taluk, Ramanagara District (Bannerhatta National Park) for development of Bangalore Ring Road (STRR phase-II NH-948 A) for a length of 57.8 Km from Ramangara in Ramangara of Karnataka State to Peddamadhagondanahalli in Krishnagiri District to Tamil Nadu State (KM 82.00 to KM 140.000) in favour of the project Director, National Highways Authority of India, Project Implementing Unit Bengaluru-560073 (proposal No. FP/KA/Road/49295/2020 (From-A))

- ಉಲ್ಲೇಖ:**
1. Government of India Ministry of Environment, Forest & Climate Change, Regional Office (Southern Zone), Bengaluru Letter No. 4-KRC 1343/2022-BAN/567 dated 03-04-2024 (2nd time EDS Query)
 2. ಸರ್ಕಾರದ ಪತ್ರ ಸಂಖ್ಯೆ: ಅಪಜೀ 12/ಎಫ್‌ಎಲ್‌ಎಲ್ 2022(ಇ), ಬೆಂಗಳೂರು ದಿನಾಂಕ: 06-04-2024
 3. ಪ್ರಧಾನ ಮುಖ್ಯ ಅರಣ್ಯ ಸಂರಕ್ಷಣಾಧಿಕಾರಿಗಳು (ಅರಣ್ಯ ಸಂರಕ್ಷಣೆ) ಮತ್ತು ನೋಡಲ್ ಅಧಿಕಾರಿ (ಅಸಂಕಾ), ಅರಣ್ಯ ಭವನ, ಬೆಂಗಳೂರು ರವರ ಕಛೇರಿ ಪತ್ರ ಸಂಖ್ಯೆ: KFD/ HoFF/ A5-4(GFL)/9/2018-FC, ದಿನಾಂಕ:03-05-2024
 4. ಈ ಕಛೇರಿ ಸಮ ಸಂಖ್ಯೆ ಪತ್ರ ದಿನಾಂಕ: 20-05-2024
 5. Letter No. NHAI/12014/STRR/FC(KNT)/1/2024-25/PIU-BNG (EXP)/876 dated: 12-09-2024 of the DGM (Tech) & project Director, National Highways Authority of India, Bengaluru



6. Letter No. B2/LND/CA/Land/CR-2024-25 of the Deputy Conservator of Forest, Vijayapura, Territorial Division, Vijayapura.
7. ಉಪ ಅರಣ್ಯ ಸಂರಕ್ಷಣಾಧಿಕಾರಿ, ಬನ್ನೇರುಘಟ್ಟ ರಾಷ್ಟ್ರೀಯ ಉದ್ಯಾನವನ, ಬೆಂಗಳೂರು ರವರ ಕಛೇರಿ ಪತ್ರ ಸಂಖ್ಯೆ: A5/BNP/NHAI/CR-2020-21 ದಿನಾಂಕ: 27-09-2024
8. Letter No.F.No.WL, Dated: 26-12-2023 of Scientist E' Wildlife Division, Ministry of Environment, Forest and Climate Change, Government of India, New Delhi
9. ಉಪ ಅರಣ್ಯ ಸಂರಕ್ಷಣಾಧಿಕಾರಿ, ಬನ್ನೇರುಘಟ್ಟ ರಾಷ್ಟ್ರೀಯ ಉದ್ಯಾನವನ, ಬೆಂಗಳೂರು ರವರ ಕಛೇರಿ ಪತ್ರ ಸಂಖ್ಯೆ: A5/BNP/NHAI/CR-2020-21 ದಿನಾಂಕ: 27-11-2024

*_*_*_*

ಮೇಲಿನ ವಿಷಯಕ್ಕೆ ಸಂಬಂಧಿಸಿದಂತೆ, ಸದರಿ ಭೂ-ಪರಿವರ್ತನೆ ಪ್ರಸ್ತಾವನೆಗೆ ಸಂಬಂಧಿಸಿದಂತೆ ಉಲ್ಲೇಖ(1)ರ ಕೇಂದ್ರ ಸರ್ಕಾರದ ಪತ್ರದಲ್ಲಿ ಹೆಚ್ಚುವರಿ ಮಾಹಿತಿಯನ್ನು ಸಲ್ಲಿಸುವಂತೆ ಕೋರಿದ್ದು, ಅದರಂತೆ ಅಗತ್ಯ ಮಾಹಿತಿಯನ್ನು ಸಲ್ಲಿಸುವಂತೆ ಉಲ್ಲೇಖ(2)ರ ಸರ್ಕಾರದ ಪತ್ರದಲ್ಲಿ ನಿರ್ದೇಶಿಸಿದ್ದು, ಉಲ್ಲೇಖ(2)ರ ಪತ್ರದಲ್ಲಿನ ನಿರ್ದೇಶನದಂತೆ, ಅಗತ್ಯ ಮಾಹಿತಿಯನ್ನು ಉಪಯೋಗಿ ಸಂಸ್ಥೆಯವರಿಂದ ಪಡೆದು ಸಂಬಂಧಿಸಿದ ಉಪ ಅರಣ್ಯ ಸಂರಕ್ಷಣಾಧಿಕಾರಿಗಳ ಮುಖಾಂತರ ಸಲ್ಲಿಸುವಂತೆ ಉಲ್ಲೇಖ(3)ರ ತಮ್ಮ ಕಛೇರಿಯ ಪತ್ರದಲ್ಲಿನ ನಿರ್ದೇಶನದಂತೆ ಸಲ್ಲಿಸಲು ಸೂಚಿಸಲಾಗಿರುವ ಮಾಹಿತಿಯನ್ನು ಉಪಯೋಗಿ ಸಂಸ್ಥೆಯವರಿಂದ ಪಡೆದು ಸಲ್ಲಿಸುವಂತೆ ಉಲ್ಲೇಖ (5)ರ ಈ ಕಛೇರಿಯ ಪತ್ರದಲ್ಲಿ ಸೂಚಿಸಲಾಗಿತ್ತು.

ಅದರಂತೆ ಉಲ್ಲೇಖ (5)ರ ಪತ್ರದಲ್ಲಿ ಉಪಯೋಗಿ ಸಂಸ್ಥೆಯವರಿಂದ CA Land details, Revenue map, Topo Map and KML File along with recommendations of the project screening committee (ದಿನಾಂಕ: 18-05-2024 ರ project screening committee ಸಭೆಯ ಅಜಂಡದಲ್ಲಿ ಸದರಿ ಭೂ-ಪರಿವರ್ತನೆ ಪ್ರಸ್ತಾವನೆಯು ನಮೂದಾಗಿದ್ದು, ಸದರಿ ಸಭೆಯ ನಡವಳಿಯಲ್ಲಿ ಪ್ರಸ್ತಾಪಿತ ಭೂ-ಪರಿವರ್ತನೆ ಪ್ರಸ್ತಾವನೆಯ ಕುರಿತು ದಾಖಲಾಗಿರುವುದಿಲ್ಲ) ಅನ್ನು ಮತ್ತು ಉಲ್ಲೇಖ (6)ರ ಪತ್ರದಲ್ಲಿ ಉಪ ಅರಣ್ಯ ಸಂರಕ್ಷಣಾಧಿಕಾರಿ, ವಿಜಯಪುರ ವಿಭಾಗ, ವಿಜಯಪುರ ರವರಿಂದ CA Suitability certificate and CA Plan ಅನ್ನು ಪಡೆದು ಉಲ್ಲೇಖ (7)ರ ಪತ್ರದಲ್ಲಿ ಉಪ ಅರಣ್ಯ ಸಂರಕ್ಷಣಾಧಿಕಾರಿ, ಬನ್ನೇರುಘಟ್ಟ ರಾಷ್ಟ್ರೀಯ ಉದ್ಯಾನವನ, ಬೆಂಗಳೂರು ರವರು ಈ ಕಛೇರಿಗೆ ಸಲ್ಲಿಸಿರುತ್ತಾರೆ.

ಮುಂದುವರೆದು ದಿನಾಂಕ: 17-11-2023 ರಂದು ನಡೆದ 75ನೇ "Standing Committee of National Board for wild life ". ರಲ್ಲಿ ಸದರಿ ಪ್ರಸ್ತಾವನೆಯ ಕುರಿತು ಚರ್ಚಿಸಿದ್ದು, ಕೆಲವು ಷರತ್ತುಗಳೊಂದಿಗೆ ಪ್ರಸ್ತಾವನೆಯನ್ನು ಶಿಫಾರಸ್ಸು ಮಾಡಿರುವುದಾಗಿ ಉಲ್ಲೇಖ (8)ರ ಕೇಂದ್ರ ಸರ್ಕಾರದ ಪತ್ರದಲ್ಲಿ ತಿಳಿಸಿದ್ದು, ಅದರಂತೆ ಉಲ್ಲೇಖ (9)ರ ಪತ್ರದಲ್ಲಿ ಉಪ ಅರಣ್ಯ ಸಂರಕ್ಷಣಾಧಿಕಾರಿ, ಬನ್ನೇರುಘಟ್ಟ ರಾಷ್ಟ್ರೀಯ ಉದ್ಯಾನವನ, ಬೆಂಗಳೂರು ರವರು ಕೆಳಗಿನಂತೆ ವರದಿ ಸಲ್ಲಿಸಿರುತ್ತಾರೆ.

-As per the point No.2 (XII) of Letter No. F.No.WL-6/151/2023 WL, Dated: 26.12.2023, it is my opinion that a suitable wildlife impact mitigation plan should be submitted by User Agency for during and post work completion phases. This plan should be made in consultation with experts from reputed institutions like Wildlife Institute of India, Dehradun, local officials etc., and it should be approved by Chief Wildlife Warden, Karnataka before work commencement "

ಸದರಿ ಪ್ರಸ್ತಾವನೆಯು ಈಗಾಗಲೇ ಮಾನವ-ವನ್ಯಪ್ರಾಣಿ ಸಂಘರ್ಷವು ಹೆಚ್ಚಾಗಿರುವ ಅರಣ್ಯ ಪ್ರದೇಶದಲ್ಲಿ ನಿರ್ಮಾಣಗೊಳ್ಳುತ್ತಿದ್ದು, ಈ ಯೋಜನೆಯಿಂದ ಮಾನವ-ವನ್ಯಪ್ರಾಣಿ ಸಂಘರ್ಷವು ಇನ್ನೂ ಹೆಚ್ಚಾಗುವ ಸಾಧ್ಯತೆಯಿದ್ದು, ಸದರಿ ಮಾನವ-ವನ್ಯಪ್ರಾಣಿ ಸಂಘರ್ಷವನ್ನು ತಗ್ಗಿಸಲು, ಉಲ್ಲೇಖ (7)ರ ಪತ್ರದಲ್ಲಿ ಉಪ ಅರಣ್ಯ ಸಂರಕ್ಷಣಾಧಿಕಾರಿ, ಬನ್ನೇರುಘಟ್ಟ ರಾಷ್ಟ್ರೀಯ ಉದ್ಯಾನವನ, ಬೆಂಗಳೂರು ರವರು ಪ್ರಸ್ತಾಪಿಸಿರುವಂತೆ ಸೂಕ್ತ Wildlife Mitigation Plan ಅನ್ನು ತಯಾರಿಸಿ, ಅದನ್ನು ಅನುಷ್ಠಾನಗೊಳಿಸುವುದು ಸೂಕ್ತವೆಂದು ಅಭಿಪ್ರಾಯ ಪಡುತ್ತಾ, ಉಲ್ಲೇಖ (7), (8) ಮತ್ತು (9)ರ ಪತ್ರಗಳ ಪ್ರತಿ ಹಾಗೂ ಅಡಕ ಪ್ರತಿಗಳನ್ನು ಈ ಪತ್ರದೊಂದಿಗೆ ಲಗತ್ತಿಸಿ, ಮುಂದಿನ ಕ್ರಮಕ್ಕಾಗಿ ಗೌರವಪೂರ್ವಕವಾಗಿ ಮಾನ್ಯರ ಅವಗಾಹನೆಗಾಗಿ ಸಲ್ಲಿಸಿದೆ.

ತಮ್ಮ ನಂಬುಗೆಯ

Signed by

Sivasankar Sengottuvel

Date: 05-12-2024 15:11:07

ಅರಣ್ಯ ಸಂರಕ್ಷಣಾಧಿಕಾರಿ

(ಪ್ರಾದೇಶಿಕ), ಬೆಂಗಳೂರು



ಉಪ ಅರಣ್ಯ ಸಂರಕ್ಷಣಾಧಿಕಾರಿಗಳ ಕಛೇರಿ, ಬನ್ನೇರುಘಟ್ಟ ರಾಷ್ಟ್ರೀಯ ಉದ್ಯಾನವನ, ಬೆಂಗಳೂರು - 560083
OFFICE OF THE DEPUTY CONSERVATOR OF FORESTS, BANNERGHATTA NATIONAL PARK, BENGALURU - 560 083
ದೂರವಾಣಿ: 080-29755405, E-Mail ID: dcfbannerghatta@gmail.com

No.A5/BNP/NHAI/CR-/2020-21

Date: 27.09.2024

To,

The Conservator of Forests,
(Territorial), Jarkbande Kaval,
Bangalore.

Sir,


Sub: NHAI, PIU-Bangalore-Diversion of 11.00 Hectare of forest land in Thattakere village, Ramanagara District in Bannerghatta National Park Division for the Development of Phase-II of Statellite Town Ring Road (West side) (Newly declared National Highway- 948A) from Ch 82+200(near kailancha village) in Ramanagara District of Karnataka to Ch 140+000 (near Peddamadhagondappalli village) in Krishnagiri District of Tamilnadu in favour of Project director, National Highway Authority of India (NAHI), Bangalore-Proposal No.FP/KA/ROAD/49295/2020-reg, Dated:11.09.2020 -reg.

- Ref: 1. Letter No. F.No.4-KRC1343/2022-BAN,567, Dated: 03.04.2024 of the Government of India, Ministry of Environment, Forests and Climate Change, Regional Office (Southern Zone), Bangalore.
2. Letter No. KFD/HoFF/ A5-4(GFL)/9/2018-FC, Date:03.05.2024 of the Principal Chief Conservator of Forests (Forests Conservation) and Nodal Officer (FCC), Aranya Bhavan, Bengaluru.
3. Your office Letter No.A-11/Land/ CR-69/2021-22, Date:20.05.2024.
4. Letter No.B2/LND/CA Land/CR-2024-25 of the Deputy Conservator of Forests, Vijayapura, Territorial Division, Vijayapura.
5. Letter No:NHAI/12014/STRR/FC(KNT)1/2024-25/PIU-BNG (EXP)/ 876, Date:12.09.2024 of the DGM (Tech) & Project Director, National Highways Authority of India, Bengaluru.

--***

With reference to the subject mentioned above, and directed in letter cited under reference 1 to 3, it is submitted that the National Highways Authority of India (NHAI) has provided the CA Land details, Revenue Map, Topo Map, and KML file, along with the recommendations of the Project Screening Committee vide letter cited under ref. (5) above and the Deputy Conservator of Forests, Vijayapura, Territorial Division, has submitted the CA Suitability Certificate and CA Plan to this office vide letter cited under ref(4) above. The same information and documents are enclosed herewith for your kind perusal and further necessary action.

Yours Faithfully,


Deputy Conservator of Forests,
Bannerghatta National Park,
Bengaluru.





भारतीय राष्ट्रीय राजमार्ग प्राधिकरण National Highways Authority of India

(सड़क परिवहन और राजमार्ग मंत्रालय)

(Ministry of Road Transport & Highways)


परियोजना कार्यान्वयन इकाई - बेंगलूरु (एक्सप्रेसवे)

Project Implementation Unit - Bengaluru (Expressway)

84/11, उत्तरहल्ली मेन रोड, केंगेरी, बेंगलूरु - 560 060.

84/11, Uttarahalli Main Road, Kengeri, Bengaluru - 560 060.

E-mail : piubngexpressway2022@gmail.com, piubangalore@nhai.org



NHAI/12014/STRR/FC(KNT)/1/2024-25/PIU-BNG(EXP)/531

22.07.2024

To

The Deputy Conservator of Forests
Bannerghatta National Park
Bengaluru - 560083

Sub: NHAI, PIU Bengaluru (Expressway) - Diversion of 11.00ha of forest land in Thattakere village, Ramanagara District in Bannerghatta National Park Division for the Development of Phase-II of Satellite Town Ring Road (West side) (Newly declared National Highway-948A) from Ch.82+200 (near Kailancha Village) in Ramanagara District of Karnataka to Ch.140+000 (near Peddamadhagondapalli Village) in Krishnagiri District of Tamil Nadu in favour of Project Director, National Highways Authority of India (NHAI), Bengaluru (Expressway) - Proposal No. FP/KA/ROAD/49295/2020 - Approval requested - reg.

Ref:

1. Forest Diversion proposal no. FP/KA/ROAD/49295/2020 dt.11.09.2020
2. MoEF&CC, Bengaluru letter no. F.No.4-KRC1343/2022-BAN/1591 dt.17.03.2022
3. MoEF&CC, Bengaluru letter no. F.No.4-KRC1343/2022-BAN/567 dt.03.04.2024
4. Minutes of 29th PSC meeting held on 06.05.2024 (MoM ID: FC/MoM/PSC/868913/2024)
5. This office letter no. NHAI/12014/STRR/FC(KNT)/1/2024-25/PIU-BNG(EXP)/248 dt.31.05.2024
6. Dy. Commissioner, Vijayapura letter no. R.B.L.N.D:CR:38:2023-24 dt.22.03.2024
7. NHAI, RO Bengaluru letter no. NHAI/RO-BNG/Forest/25027(B)/6/2023-24/01 dt.01.04.2024
8. DCF, BNP letter no. AS/BNP/NHAI/CR-/2020-21 dt.02.07.2024
9. NHAI, RO Bengaluru letter no. NHAI/RO-BNG/Forest/25027(B)/7/2024-25/1549 dt.19.07.2024

Sir,

With reference to the above subject matter, vide reference 5th cited, this office has submitted compliance towards the observations raised by MoEF&CC, Bengaluru vide letter dated 03.04.2024. However, DCF, Bannerghatta National Park vide reference 8th cited has once again requested to furnish certain information for further consideration of the proposal.

In view of the above, the point wise compliance towards the observations are provided below:

1. Recommendation of Project Steering Committee as per sub rule 16 of Rule 9 of Van Sanrakshan Evam Samvardhan) Rule, 2023.

The subject project was discussed in 29th Project Screening Committee meeting on 06.05.2024 and committee recommended the proposal for diversion of 11.0 Ha of forest land for development of Phase-II of Satellite Town Ring Road (West Side). The MoM of PSC dated 06.05.2024 is enclosed.

2. The user agency has to provide equal extent of non-forest land for the purpose of raising of Compensatory Afforestation as per rule 13 of Van (Sanrakshan Evam Samvardhan) Rule, 2023.

With respect to the providing equal extent of non-forest land for the purpose of raising of Compensatory Afforestation as per rule 13 of Van (Sanrakshan Evam Samvardhan) Rule, 2023, Regional Officer, NHAI Bengaluru vide reference 9th cited has informed that the Non Forest Land for the NHAI projects has been identified in the Vijayapura District. District Collector, Vijayapura vide letter dated 22.03.2024 has also communicated the same and has informed that the NFL identified will be reserved for Compensatory Afforestation.

Further, RO, NHAI Bengaluru has requested to communicate with DCF, Bannerghatta National Park for obtaining the following details on NFL from DCF, Vijayapura:

- Project specific suitability certificate.
- Cadastral Map of the identified NFL Land for CA.
- Topo Map of the identified NFL Land for CA.
- Coordinates of the identified NFL Land for CA and KML file

In view of the above, it is requested to co-ordinate with DCF, Vijayapura for the equal extent of NFL for the subject project.

Submitted for your kind perusal and for taking further action.

Thanking you.

Yours sincerely,



(D Archana)

GM(Tech) & Project Director

Copy to:

1. RO, Bengaluru - for favour of kind information.
2. DPR Consultant, M/s LBCPL - for information and necessary follow up.



भारतीय राष्ट्रीय राजमार्ग प्राधिकरण NATIONAL HIGHWAYS AUTHORITY OF INDIA

(सड़क परिवहन एवं राजमार्ग मंत्रालय, भारत सरकार)
(MINISTRY OF ROAD TRANSPORT AND HIGHWAYS, GOVT OF INDIA)

क्षेत्रीय कार्यालय: नागसंद्रा मेट्रो स्टेशन के पीछे, बेंगलूरु-५६० ०७३.
Regional Office : Beside Nagasandra Metro Station, Bengaluru-560073.

Email : robangalore@nhai.org | ronhaibangalore@gmail.com

Phone : 080-28397156, 28397171, Fax : 080-28377171



सत्यमेव जयते

No. NHAI/RO-BNG/Forest/25027(B)/7/2024-25/1549

Date: 19.07.2024

To

The Project Director,
National Highways Authority of India
PIU- Bengaluru(Expressway)

Sub.: Diversion of 11.0 ha of forest land in Thattekere Village Sy.91 and 100 (Madeshwara State Forest), Maralawadi Hobli, Kanakapura Taluk, Ramanagara District (Bannerghatta National Park) for development of Bangalore Ring Road (STRR Phase-II NH-948 A) for a length - of 57.8 km from Ramanagara of Karnataka State to Peddamadhagondapalli in Krishnagiri District to Tamil nadu State (KM 82.200 to Km 140.000) in favour of the Project Director, National Highways Authority of India, Project Implementation Unit, Bengaluru (FC proposal No. FP/KA/ROAD/49295/2020) -Reg.

Ref.:

1. PIU-Bengaluru (Expressway) letter no. NHAI/12014/STRR/FC(KNT)/1/2024-25/PIU-BNG(EXP)/436 dated 09.07.2024.
2. Dy. Commissioner, Vijayapura letter no. R.B.L.N.D:CR:38:2023-24 dated 22.03.2024
3. NHAI, RO-Bengaluru letter no. NHAI/RO-BNG/Forest/25027(B)/6/2023-24/01 dated 01.04.2024

Sir/Madam,

With reference to above subject matter, vide letter dated 09.07.2024 you have informed that DCF, Bannerghatta National Park, vide letter dated 02.07.2024, has not accepted the reply submitted by PIU-Bengaluru(Expressway) vide letter dated 31.05.2024 and has once again requested submission of compliance to the observations raised by MoEF&CC. Further, you have requested this office to take up the matter with the higher authority of MoEF&CC for granting of Stage-1 approval for the proposal no. FP/KA/ROAD/49295/2020.

In this regard it is informed that, the subject FC proposal was discussed by Joint Advisor(Env. & Plantation) in the 53rd FRCM meeting of MoEF&CC, IRO-Bengaluru held on 16.07.2024. MoEF&CC, IRO-Bengaluru has informed that as per Van (Sanrakshan Evam Samvardhan) Adhinyam Rules, 2023 the User Agency has to provide the NFL for Compensatory Afforestation.

The NFL for the NHAI projects has been identified in the Vijayapura District. DC- Vijayapura vide letter dated 22.03.2024 has communicated the same and informed that NFL identified will be reserved for Compensatory Afforestation.

In view of the above, it is requested to write letter to DCF-BNP to obtain the following details on NFL from DCF-Vijayapura as the NFL is already identified in Vijayapura District for NHAI Projects

- i). Project specific suitability certificate.
- ii). Cadastral Map of the identified NFL Land for CA.
- iii). Topo Map of the identified NFL Land for CA.
- iv). Coordinates of the identified NFL Land for CA and KML file

Yours sincerely,

(V P Brahmankar)

Regional Officer-Bengaluru



भारतीय राष्ट्रीय राजमार्ग प्राधिकरण

NATIONAL HIGHWAYS AUTHORITY OF INDIA

(सड़क परिवहन एवं राजमार्ग मंत्रालय, भारत सरकार)
(MINISTRY OF ROAD TRANSPORT AND HIGHWAYS, GOVT OF INDIA)

क्षेत्रीय कार्यालय: नागसंद्रा मेट्रो स्टेशन के पीछे, बेंगलूरु-५६० ०७३.
Regional Office : Beside Nagasandra Metro Station, Bengaluru-560073.

Email : robangalore@nhai.org | ronhaibangalore@gmail.com

Phone : 080-28397156, 28397171, Fax : 080-28377171



No. NHAI/RO-BNG/Forest/25027(B)/6/2023-24/01

Date: 01.04.2024

To

The Deputy Commissioner,
Office of the Deputy Commissioner,
Vijayapura

Sub.: Identification of Non-Forest Lands(NFL) for Compensatory Afforestation(CA) for NHAI Projects in the State of Karnataka - Reg.

- Ref: 1. NHAI, RO-Bengaluru letter no. NHAI/Haveri-Yekambi/2023-24/3842 dated 17.02.2024
2. DCF-Vijayapura, Vijayapur letter no. B2:L.N.D.C.A Land:CR:2023-24 Dated 15.03.2024
3. Thasildar Vijayapura letter no. L.N.D:CR:1963:2023-24 dated 15.03.2024
4. Sub-Divisional Officer, Vijayapura letter no. L.N.D:CR:2023-24 dated 03.2024
5. Dy. Commissioner, Vijayapura letter no. R.B:L.N.D:CR:38:2023-24 dated 19.03.2024
6. Dy. Commissioner, Vijayapura letter no. R.B:L.N.D:CR:38:2023-24 dated 22.03.2024

Sir,

With reference to subject matter, vide your letter dated 22.03.2024 informed this office that Tahsildar Vijayapura vide letter dated 15.03.2024 has submitted report of non-forest lands suitable for Compensatory Afforestation identified at Bhutanala village Sy No. 192/*/*2 (area:58ac-21gu), Sy No. 201/*/*2A (area:216ac-33gu), Sy No.207 (area:45ac-29gu), Sy No.213 (area:106ac-07gu), Sy No.224/*/* (area:87ac-07gu), Sy No.224/A (area:05ac-00gu) Total 524ac-16gu (212.01 Ha).

Further, Sub-Divisional Officer Vijayapura vide letter dated March 2024 has submitted the report of Tahsildar Vijayapura dated 15.03.2024 for kind consideration. Based on the report of Tahsildar Vijayapura and Sub-Divisional Officer Vijayapura total 524ac-16gu (212.01 Ha) of non-forest land in Vijayapura Forest Division is suitable for Compensatory Afforestation, and willing to transfer the identified land to the Forest Department. Vide your letter dated 19.03.2024 it was informed DCF-Vijayapura to submit an estimate of the amount for the said work. Further informed NHAI that the non-forest land identified will be reserved for Compensatory Afforestation subject to the condition that NHAI agrees to release of the said grant.

In this regard, it is to inform that NHAI is willing to pay the necessary charges for Compensatory Afforestation in the non-forest lands of 212 Ha identified for various projects of NHAI, RO-Bengaluru. The necessary charges will be paid as and when the demand note is raised for CA from the Forest Department.

Thanking you,

Yours sincerely,

(V P Brahmankar)

Regional Officer-Bengaluru

Copy to:

1. The Principal Secretary to Govt., Public Works Department, Room No. 335, 3rd Floor, Vikasa Soudha, Bangalore, 560 001 - **For information**
2. The Additional Chief Secretary (FEE), Forest, Ecology and Environment Department, Karnataka Government Secretariat, Room No. 448, 4th Floor, Gate No. 2, M. S. Building, Bengaluru-560001 - **For information.**
3. The Principal Secretary (Forests), Forest, Ecology and Environment Department, Karnataka Government Secretariat, Room No. 442, Gate No. 2, M. S. Building, Bengaluru-560001- **For Information.**
4. The PCCF(FC)&Nodal Officer(FCA), 3rd Floor, Aranya Bhavan, Malleshwaram 18th cross, Bengaluru 560003- **For Information.**
5. The DCF-Vijayapura, Officer of the Dy. Conservator of Forests, behind Kendriya Vidyalaya, Afzalpur, Takke, Vijayapura, 586102- **For Information.**



ಕರ್ನಾಟಕ ಸರ್ಕಾರ
(ಛಂದಾಯ ಇಲಾಖೆ)

ಜಿಲ್ಲಾಧಿಕಾರಿಗಳ ಕಾರ್ಯಾಲಯ, ವಿಜಯಪುರ

Office of the Deputy Commissioner, Bijapur District Bijapur 586101 (Karnataka)

ಕ್ರಂ:ಆರ್.ಬಿ.ಎಲ್.ಎನ್.ಡಿ.ಸಿಆರ್.38.2023-24

ದಿನಾಂಕ: 22-03-2024

ಇವರಿಗೆ,

Shri:V.P Brahmankar

Regional Officer

Beside Nagasandra Metro Station,

Bengaluru- 560073.

ಮಾನ್ಯರೇ,

ವಿಷಯ:- Identification of Non- Forest Lands (NFL) for compensatory Afforestation (CA) for NHAI Projects In the State of Karnataka - reg.

- ಉಲ್ಲೇಖ:-
- 1.ತಮ್ಮ ಕಛೇರಿ ಪತ್ರ ಸಂಖ್ಯೆ: NHAI/Haveri-Yekambi/2023-24/3842 dated: 17-02-2024.
 - 2.ಉಪ ಅರಣ್ಯ ಸಂರಕ್ಷಣಾಧಿಕಾರಿ, ವಿಜಯಪುರ ವಿಭಾಗ ವಿಜಯಪುರ ಇವರ ಪತ್ರ ಸಂಖ್ಯೆ:ಬಿ2.ಎಲ್.ಎನ್.ಡಿ.ಸಿ.ಎ ಲ್ಯಾಂಡ್.ಸಿಆರ್: 2023-24 ದಿನಾಂಕ: 01-03-2024.
 - 3.ತಹಶೀಲ್ದಾರ ವಿಜಯಪುರ ಇವರ ಪತ್ರ ಸಂಖ್ಯೆ:ಎಲ್.ಎನ್.ಡಿ.ಸಿಆರ್: 1963:2023-24 ದಿ: 15-03-2024
 - 4.ಉಪ ವಿಭಾಗಾಧಿಕಾರಿಗಳು ವಿಜಯಪುರ ಇವರ ಪತ್ರ ಸಂಖ್ಯೆ:ಎಲ್.ಎನ್.ಡಿ.ಸಿಆರ್:2023-24 ದಿ: -03-2024.
 - 5.ಈ ಕಛೇರಿ ಪತ್ರ ಸಂಖ್ಯೆ: ಆರ್.ಬಿ.ಎಲ್.ಎನ್.ಡಿ.ಸಿಆರ್:38:2023-24 ದಿನಾಂಕ: 19-03-2024.

ಮೇಲ್ಕಾಣಿಸಿದ ವಿಷಯಕ್ಕೆ ಸಂಬಂಧಿಸಿದಂತೆ, ಉಲ್ಲೇಖ (1) ರ ತಮ್ಮ ಪತ್ರದಡಿ National Highway Authority of India (BHAI) ಬೆಂಗಳೂರು ಇವರು ವಿವಿಧ ಕಾಮಗಾರಿಗಾಗಿ ಅರಣ್ಯ ಪ್ರದೇಶವನ್ನು ಬಳಸಬೇಕಾಗಿರುವುದರಿಂದ ಅದರ ಬದಲಾಗಿ ಪರ್ಯಾಯ ಅರಣ್ಯೇತರ ಜಮೀನನ್ನು ಒದಗಿಸಬೇಕಾಗಿದ್ದು, ವಿಜಯಪುರ ಅರಣ್ಯ ವಿಭಾಗದಲ್ಲಿ 210 ಹೆ ಅರಣ್ಯೇತರ ಭೂಮಿಯನ್ನು ಪರಿಹಾರಾತ್ಮಕ ನಡುತೋಪು ಬೆಳಸಲು ಗುರುತಿಸಿಕೊಡಲು ಕೋರಿದ್ದು ಇರುತ್ತದೆ.


ಉಲ್ಲೇಖ (2) ರ ಪತ್ರದಡಿ ಉಪ ಅರಣ್ಯ ಸಂರಕ್ಷಣಾಧಿಕಾರಿ, ವಿಜಯಪುರ ವಿಭಾಗ ವಿಜಯಪುರ ಇವರು ಉಲ್ಲೇಖ (1) ರ ಪತ್ರದಲ್ಲಿ ನೀಡಿದ ನಿರ್ದೇಶನದ ಪ್ರಕಾರ ವಲಯ ಅರಣ್ಯ ಅಧಿಕಾರಿ, ವಿಜಯಪುರ ಹಾಗೂ ಮುಧೇಬಿಹಾಳ ಇವರು ತಮ್ಮ ವಲಯ ವ್ಯಾಪ್ತಿಯಲ್ಲಿ ಬರುವ ಯೋಗ್ಯ ಅರಣ್ಯೇತರ ಭೂಮಿಗಳನ್ನು ಗುರುತಿಸಿ ದೃಢೀಕರಿಸಿ ವರದಿ ಸಲ್ಲಿಸುವಂತೆ ಸೂಚಿಸಿದ್ದರ ಮೇರೆಗೆ, ಸದರಿಯವರು ವರದಿ ಸಲ್ಲಿಸಿದ್ದು, ಸದರಿಯವರು ಸಲ್ಲಿಸಿದ ವರದಿಯನ್ನು ಪುನಃ ತಹಶೀಲ್ದಾರ ವಿಜಯಪುರ ಹಾಗೂ ನಿಡಗುಂದಿ ಇವರಿಗೆ ಅರಣ್ಯೇತರ ಪ್ರದೇಶಗಳ ಪರಿಹಾರಾತ್ಮಕ ನಡುತೋಪು ಬೆಳಸಲು ಯೋಗ್ಯ ಇವರು ಬಗ್ಗೆ ವರದಿ ಸಲ್ಲಿಸುವಂತೆ ಸೂಚಿಸಿದ್ದು ಇರುತ್ತದೆ.

ಅದರಂತೆ ಉಲ್ಲೇಖ (3) ರಡಿ ತಹಶೀಲದಾರ ವಿಜಯಪುರ ಇವರು ವರದಿ ಸಲ್ಲಿಸಿದ್ದು, ಅದರಂತೆ ತಹಶೀಲದಾರ ವಿಜಯಪುರ ಇವರ ವರದಿ ಪ್ರಕಾರ ಭೂತನಾಳ ಗ್ರಾಮದ ರಿಸನಂ. 192/*/*2 ಕ್ಷೇತ್ರ: .58ಎ-21, ಸನಂ. 201/*/*2ಅ ಕ್ಷೇತ್ರ:216ಎ-33ಗು, ಸನಂ.207 ಕ್ಷೇತ್ರ: 45ಎ-29ಗು, ಸನಂ.213 ಕ್ಷೇತ್ರ:106-07ಗು, ಸನಂ.224/*/* ಕ್ಷೇತ್ರ:87-07ಗು, ಸನಂ.224/ಅ ಕ್ಷೇತ್ರ:05-00 ಎಕರೆ ಒಟ್ಟು 524ಎ-16ಎ (212.01 ಹೆ) ಜಮೀನು ಗುರುತಿಸಿದ್ದು ಇರುತ್ತದೆ.

ಉಲ್ಲೇಖ (4) ರಡಿ ಉಪ ವಿಭಾಗಾಧಿಕಾರಿಗಳು ವಿಜಯಪುರ ಇವರು ವರದಿ ಸಲ್ಲಿಸುತ್ತಾ, ತಹಶೀಲದಾರ ವಿಜಯಪುರ ಇವರು ಉಲ್ಲೇಖ (3) ರಡಿ ಸಲ್ಲಿಸಿರುವ ವರದಿಯನ್ನು ಮಾನ್ಯರ ಅವಗಾಹನೆಗಾಗಿ ಸಲ್ಲಿಸಿರುತ್ತಾರೆ.

ಕಾರಣ, ಉಲ್ಲೇಖ (3) ತಹಶೀಲದಾರ ವಿಜಯಪುರ ಹಾಗೂ ಉಲ್ಲೇಖ (4) ರ ಉಪ ವಿಭಾಗಾಧಿಕಾರಿಗಳು ವಿಜಯಪುರ ಇವರ ವರದಿಯನ್ನಾಧರಿಸಿ, ವಿಜಯಪುರ ಅರಣ್ಯ ವಿಭಾಗದಲ್ಲಿ ಒಟ್ಟು 524ಎ-16ಎ (212.01 ಹೆ) ಅರಣ್ಯೇತರ ಭೂಮಿಯನ್ನು ಪರಿಹಾರಾತ್ಮಕ ನೆಡುತೋಪು ಬೆಳಸಲು ಗುರುತಿಸಿದ ಜಮೀನು ಯೋಗ್ಯವಾಗಿದ್ದು, ಹಾಗೂ ಅರಣ್ಯ ಇಲಾಖೆಗೆ ಜಮೀನು ವರ್ಗಾಯಿಸುವ ಕುರಿತು ಇಚ್ಛಿಸಿದ್ದು ಇರುತ್ತದೆ. ಸದರಿ ಕಾರ್ಯಕ್ಕೆ ತಗಲುವ ಮೊತ್ತದ ಅಂದಾಜು ಪತ್ರಿಕೆ ಸಲ್ಲಿಸುವಂತೆ ಉಲ್ಲೇಖ (5) ರಡಿ ಉಪ ಅರಣ್ಯ ಸಂರಕ್ಷಣಾಧಿಕಾರಿ ವಿಜಯಪುರ ವಿಭಾಗ ವಿಜಯಪುರ ಇವರಿಗೆ ತಿಳಿಸಿದ್ದು ಇರುತ್ತದೆ. ಸದರಿ ಅನುದಾನ ಬಿಡುಗಡೆ ಮಾಡುವ ಶರತ್ತಿಗೆ ಒಳಪಟ್ಟು ಪರಿಹಾರಾತ್ಮಕ ನೆಡುತೋಪು ಬೆಳಸಲು ಜಮೀನನ್ನು ಕಾಯ್ದಿರಿಸುವ ಕ್ರಮ ಜರುಗಿಸಲಾಗುವುದು ಎಂಬ ಮಾಹಿತಿಯನ್ನು ತಮ್ಮ ಅವಗಾಹನೆಗಾಗಿ ಹಾಗೂ ಮುಂದಿನ ಸೂಕ್ತ ಕ್ರಮಕ್ಕಾಗಿ ಸಲ್ಲಿಸಿದೆ.

ತಮ್ಮ ವಿಶ್ವಾಸಿ,



ಜಿಲ್ಲಾಧಿಕಾರಿಗಳು

ವಿಜಯಪುರ. ೪


ಪ್ರತಿ: ಸರ್ಕಾರದ ಪ್ರಧಾನ ಕಾರ್ಯದರ್ಶಿಗಳು, ಲೋಕೋಪಯೋಗಿ ಇಲಾಖೆ, ಬಹುಮಹಡಿಗಳ ಕಟ್ಟಡ ಬೆಂಗಳೂರು ಇವರಿಗೆ ಮಾಹಿತಿಗಾಗಿ ಸಲ್ಲಿಸಿದೆ.

ಪ್ರತಿ: ಉಪ ಅರಣ್ಯ ಸಂರಕ್ಷಣಾಧಿಕಾರಿ, ವಿಜಯಪುರ ವಿಭಾಗ ವಿಜಯಪುರ ಇವರಿಗೆ ಮಾಹಿತಿಗಾಗಿ.



भारतीय राष्ट्रीय राजमार्ग प्राधिकरण
NATIONAL HIGHWAYS AUTHORITY OF INDIA

(सड़क परिवहन एवं राजमार्ग मंत्रालय, भारत सरकार)
(MINISTRY OF ROAD TRANSPORT AND HIGHWAYS, GOVT OF INDIA)
क्षेत्रीय कार्यालय: नागसंड्रा मेट्रो स्टेशन के पीछे, बेंगलूरु-५६० ०३३.
Regional Office: Beside Nagasandra Metro Station, Bengaluru-560073.
Email: robangalore@nhai.org | ronhai@bangalore@gmail.com
Phone: 080-28397158, 28397171, Fax: 080-28377171



No. NHAI//Haveri-Yekambi/2023-24/3274

17.02.2024.

To,

The Deputy Commissioner
Vijayapur, Karnataka-586101.

Sub: Identification of Non-Forest Lands (NFL) for compensatory Afforestation (CA for NHAI Projects in the state of Karnataka-reg

Sir,

As per the discussion in connection with the subject matter with the PCCF(FC) & Nodal Officer (FCA), Aranya Bhavan, Karnataka Forest Department on 05.02.2024 it was advised us to identify Non-Forest Land equivalent to forest area diverted as per the latest provisions under Sl.13(1) of Van (Sanrakshan Evam Samvardhan) Rules, 2023 notified on 29.11.2023. The provision reads as follows:

"As user agency shall provide land which is neither notified under the Indian Forest Act, 1927 (16 of 1927) or any other law nor managed as forests by the Forest Department and it shall also bear the cost of raising Compensatory Afforestation (CA) over such land and the requirement of Compensatory Afforestation land shall be as per Schedule-II annexed to these rules:

Provided in the case of Non-Forest Land or portion thereof provided by the user agency is not fit for raising Compensatory Afforestation of a specified density, then additional, Compensatory Afforestation shall be raised on a degraded notified or unclassified forest land under the control of Forest Department which is twice in size of such shortfall in the given compensatory afforestation land and the user agency shall also bear the additional cost on such account."

2. We have nine different NHAI road projects which require about 210 Ha Forest land diversion and require about 210 Ha of Non-Forest land for the said purpose. The list of the projects is enclosed herewith.



It was advised by the PCCI (FC) Nodal Officer (FCA) to consult DC, Vijayapur to identify suitable blocks of Non forest land for meeting the requirement.


3. Accordingly, as discussed on 14.02.2024, along with the Deputy Conservator of Forest, Vijayapura, Joint Advisor of NHAI Shri Ganeshan and the Project Director, PIU-Honnavar, the DCF, Vijayapur has informed that there are lands identified as NFL for carrying out afforestation. It was directed to re-verify identified NFL Land and report to be submitted to verify the revenue records for assessing the availability and Identification of Non-Forest Lands (NFL) for compensatory Afforestation (CA) for NHAI Projects in the state of Karnataka.

In view of the above, it is kindly requested to expedite the identification of NFL lands for compensatory Afforestation (CA) and mutation in the name of forest department.

Your valuable help in this regard is solicited.

Thanking you,

Yours Sincerely;



(V P Brahmanekar)

(Regional Officer-Bangalore)

Copy to:

1. The Principal Secretary to the Govt (PWD)- for kind information.
2. The Deputy Conservator of Forest, Vijayapura- for Kind information and Necessary support.
3. Project Director, NHAI, PIU-Honnavar- for kind information.

**Karnataka Forest Department
Project Screening Committee
Minutes of Meeting**

MoM ID: FC/MoM/PSC/868913/2024

MoM Date: 18/05/2024

Agenda ID: FC/AGENDA/PSC/061731/2024

Title of Meeting: 29th PSC Meeting

Meeting Date: 06/05/2024

Meeting Venue: 3rd Floor, FC Wing, Aranya Bhavan, Bengaluru

Meeting Mode: Hybrid

Other Items Details

S.No.	Remarks	Document
1	PARIVESH 1.0 PROPOSAL:- Diversion of 11.00 hectare of forest land in Thattekere Village Sy No. 91 and 100 (Madeshwara State Forest), Maralawadi Hobli, Kanakapura Taluk, Ramanagar District (Bannerghatta National Park) for development of Bangalore Ring Road (STRR Phase-II NH-948 A) for a length of 57.8 km from Ramanagara in Ramanagara of Karnataka State to Peddamadhagondapalli in Krishnagiri District of Tamil Nadu State (KM 82.200 to KM 140.000) in favour of the Project Director, National Highways Authority of India, Project Implementing Unit, Bengaluru – 560 073 Proposal No. FP/KA/ROAD/49295/2020 [Form-A] TO BE DISCUSSED IN PSC MEETING.	/publicdocument/AGENDA_ATTACH_DOCUMENT/375694_AGENDA_ATTACH_DOCUMENT_1714728573699_11 ha.pdf

List of PSC Members:

S.No.	Name	Designation	Email ID
1	Brijesh Kumar	Nodal Officer	apcc***@gmail.com
2	Manjunath R Chavan	Conservator of Forest (CF)	belg*****@gmail.com
3	Heeralal.T.	Conservator of Forest (CF)	ccfb*****@gmail.com
4	CF Bangalore	Conservator of Forest (CF)	cfba*****@gmail.com
5	Dr. Hanumanthappa.K.T	Conservator of Forest (CF)	ccfs***@gmail.com
6	CF Mangalore	Conservator of Forest (CF)	ccfm**@yahoo.com
7	Venkatesan.S	Conservator of Forest (CF)	cf_g*****@yahoo.com
8	CF Dharwad	Conservator of Forest (CF)	cfdc***@yahoo.co.in
9	CF Chamarajanagara	Conservator of Forest (CF)	chnc*****@gmail.com
10	Dr. Selvamani R	District Collector (DC)	deo.*****@gmail.com
11	Dr. Avinash Menon Rajendran	District Collector (DC)	deo.*****@gmail.com
12	Chandrashekhar Nayaka L	District Collector (DC)	dcre***@gmail.com
13	Gurudath Hegde	District Collector (DC)	deo.*****@gmail.com
14	Ravi Kumar MR. IAS	District Collector (DC)	dc.m****@gmail.com
15	Ramesh D S	District Collector (DC)	deo.*****@gmail.com
16	Pavankumar Malapati	District Collector (DC)	dcbe*****@gmail.com
17	Latha R	District Collector (DC)	deo.*****@gmail.com
18	P.Sunil Kumar	District Collector (DC)	deo.*****@gmail.com
19	P.Ruthren	Member Secretary of the State	ms-p****@gov.in
20	Sandeep Hindurao Suryavamshi	Divisional Forest Officer (DFO)	dcfb*****@gmail.com
21	SARBENA SIKKALIGAR	Divisional Forest Officer (DFO)	dcfr****@gmail.com
22	Prabhakar Priyadarshni	Divisional Forest Officer (DFO)	dcfb*****@gmail.com
23	Sridhar P IFS	Divisional Forest Officer (DFO)	dcft*****@gmail.com
24	Dr Santhosh Kumar G	Divisional Forest Officer (DFO)	dcfk*****@gmail.com
25	Surendra M C	Divisional Forest Officer (DFO)	dcfc*****@gmail.com
26	VIVEK TIMMAPPA KAWARI	Divisional Forest Officer (DFO)	dcf_***@yahoo.co.in
27	Anthony S Mariyappa	Divisional Forest Officer (DFO)	dcf_****@yahoo.co.in
28	M Chandranna	Divisional Forest Officer (DFO)	dcfr**@aranya.gov.in
29	Shivashankar E	Divisional Forest Officer (DFO)	dcf.*****@gmail.com
30	Santhosh Kumar Kenchappanavar	Divisional Forest Officer (DFO)	dcfs*****@gmail.com

Proposals considered during meeting

1.Project Name : Construction of Ghataprabha right bank canal, distributaries and minors in kalabandakeri, Hangaragi, Shirur and 17 other villages in Bagalkote district in favour of Executive Engineer MBC division 1 Gaddanakeri Camp, Bagalkote

Proposal Number: FP/KA/HYD/IRRIG/430397/2023

User Agency: KARNATAKA NEERAVARI NIGAM LIMITED

Forest Land Area(Ha): 172.94

Division: Bagalkot Division

Brief Description of Project:

Construction of Ghataprabha right bank canal, distributaries and minors in kalabandakeri, Hangaragi, Shirur and 17 other villages in Bagalkote district in favour of Executive Engineer MBC division 1 Gaddanakeri Camp, Bagalkote

Previous Deliberation Details:

NA

Current Deliberation Details:

1. The Nodal Officer (FCA) Karnataka, Member Secretary PSC, DCF Bagalkote Division, Officials of the User Agency attended the Meeting.

2. Project Screening Committee went through the Project details along with technical scrutiny done by the ICT cell and certain shortcomings were observed and it is also noticed that this proposal is a violation of Van (Sanrakshan Evam Samvardhan) Adhinyam, 1980. Hence, it is decided to intimate the User Agency to rectify the shortcomings and to resubmit the proposal

Recommendation: Raise EDS

Recommendation Remark:

Certain shortcomings were observed. Hence EDS raised to UA.

2. Project Name : DEVAGOLLA IRON ORE MINE

Proposal Number: FP/KA/MIN/QRY/463907/2024

User Agency: B RUDRAGOUDA

Forest Land Area(Ha): 78.23

Division: Bellary Division

Brief Description of Project:

DEVAGOLLA IRON ORE MINE

Previous Deliberation Details:

NA

Current Deliberation Details:

1. The Nodal Officer (FCA) Karnataka, Member Secretary PSC, DCF Bellary and the Officials of the User Agency attended the Meeting.

2. Project Screening Committee went through the project details along with the technical scrutiny done by ICT Cell and found it to be in order. However, some should be verified by the jurisdictional DCF.

3. Further, DCF Bellary Division has raised the question regarding validity of Mine Plan of year 2006 and also discussed about the Judgement dated 29.02.2024 passed by the Hon'ble High Court of Delhi in WP (C) No. 224/2017- Arcelor Mittal India Pvt. Ltd. Vs UoI & Ors. regarding matters pertaining to Section 10A(2)(c) of the MMDR Act, 1957 and letter dated 10-03-2024 of Government of India, Ministry of Mines.

4. Accordingly, it was decided to accept the proposal and send to the jurisdictional DCF for further processing of the proposal subject to receiving the clarification from the Director, Department of Mines and Geology with regard to the validity of mine plan as per MMDR Act 1957, MCR Rules 2016 and MCDR Rules 2017 and his clear opinion with regard to the mining lease deed in pursuance to Judgement dated 29.02.2024 passed by the Hon'ble High Court of Delhi in WP (C) No. 224/2017- Arcelor Mittal India Pvt. Ltd. Vs UoI & Ors. regarding matters pertaining to Section 10A(2)(c) of the MMDR Act, 1957 and letter dated 10-03-2024 of Government of India, Ministry of Mines.

Recommendation: Accepted

Recommendation Remark:

Proposal is in order. Hence, it is accepted and can be forwarded to DCF for further processing.

3. Project Name : Approval under section 2 (iii) of F(C) Act, 1980 for Jaisinghpura North Iron Ore Block in North East Block Forest, NEB Range, Sandur Taluk, Ballari District/Division, Karnataka State

Proposal Number: FP/KA/MIND/456360/2023

User Agency: JSW Steel Limited

Forest Land Area(Ha): 298.59

Division: Bellary Division

Brief Description of Project:

Approval under section 2 (iii) of F(C) Act, 1980 for Jaisinghpura North Iron Ore Block in North East Block Forest, NEB Range, Sandur Taluk, Ballari District/Division, Karnataka State

Previous Deliberation Details:

NA

Current Deliberation Details:

1. The Nodal Officer (FCA) Karnataka, Member Secretary PSC, DCF Bellary attended the Meeting.

2. Project Screening Committee went through the project details, along with technical scrutiny done by the ICT cell and certain shortcomings were observed. Hence, it is decided to intimate the User Agency to rectify the shortcomings and to resubmit the proposal

Recommendation: Raise EDS

Recommendation Remark:

Certain shortcomings were observed. Hence EDS raised to UA.

4.Project Name : Diversion of 5.81 ha. of forest land in SM Block of Sandur South Range in Sandur (T), Bellary (D) for construction / setting of Dharmapura GCT, near Dharmapura Village & Railway Sub-line from Lakshmipura to Dharmapura GCT in Sandur Taluk, Bellary District in favour of MD, KMERC, Bengaluru,

Proposal Number: FP/KA/RAIL/406932/2022

User Agency: KARNATAKA MINING ENVIRONMENT RESTORATION CORPORATION

Forest Land Area(Ha): 5.81

Division: Bellary Division

Brief Description of Project:

Diversion of 5.81 ha. of forest land in SM Block of Sandur South Range in Sandur (T), Bellary (D) for construction / setting of Dharmapura GCT, near Dharmapura Village & Railway Sub-line from Lakshmipura to Dharmapura GCT in Sandur Taluk, Bellary District in favour of MD, KMERC, Bengaluru,

Previous Deliberation Details:

NA

Current Deliberation Details:

1. The Nodal Officer (FCA) Karnataka, Member Secretary PSC, DCF Bellary and the Officials of the User Agency attended the Meeting.

2. Project Screening Committee went through the Project details, it is noticed that after acceptance of the proposal, User Agency has revised the extent and submitted the Offline proposal through CF, Bellary . Hence, it is decided to intimate the User Agency to update the extent and other related documents and re-submit the online proposal.

Recommendation: NotRecommended

Recommendation Remark:

Certain shortcomings were observed. Hence EDS raised to UA.

5. Project Name : Construction of 110KV Single Circuit line on Double Circuit tower by creating 01 Number of 110KV terminal bay at Existing 110/11KV Sub-Station Ripponpete for a distance of about 15.837Kms for Establishing 1x10MVA, 110/11KV Sub-Station at Halanduru(Amrutha) Village in Hosanagara Taluk, Shivamogga District.

Proposal Number: FP/KA/TRANS/450452/2023

User Agency: KARNATAKA POWER TRANSMISSION CORPORATION LIMITED

Forest Land Area(Ha): 7.4844

Division: Sagar Division, Shimoga Division, Shimoga Division

Brief Description of Project:

Construction of 110KV Single Circuit line on Double Circuit tower by creating 01 Number of 110KV terminal bay at Existing 110/11KV Sub-Station Ripponpete for a distance of about 15.837Kms for Establishing 1x10MVA, 110/11KV Sub-Station at Halanduru(Amrutha) Village in Hosanagara Taluk, Shivamogga District.

Previous Deliberation Details:

NA

Current Deliberation Details:

1. The Nodal Officer (FCA) Karnataka, Member Secretary PSC, DCF's Sagara and Shivamogga Divisions and the officials of User Agency attended the Meeting.
2. DCF Shivamogga has stated that some proposed villages are shuffled inbetween the divisions and one village comes under Shivamogga WL division.
3. Project Screening Committee went through the Project details along with technical scrutiny done by the ICT cell and certain shortcomings were observed. Hence, it is decided to intimate the User Agency to rectify the shortcomings and to resubmit the proposal.

Recommendation: Raise EDS

Recommendation Remark:

Certain shortcomings were observed. Hence EDS raised to UA.

6. Project Name : Drinking Water Supply Facilities to 388 Rural Habitations in Dharwad District, Kalaghatagi Town and 8 enroute Rural Habitations of Saundatti Taluk, Belagavi District from Renukasagar Reservoir (Navilutheertha Dam) Through Design, Build, Operate and Transfer (DBOT) Mode under Multi Village Drinking Water Supply Scheme

Proposal Number: FP/KA/WATER/419130/2023

User Agency: RENUKARADHYA SOPPIMATH

Forest Land Area(Ha): 5.1166

Division: Dharwad Division

Brief Description of Project:

Drinking Water Supply Facilities to 388 Rural Habitations in Dharwad District, Kalaghatagi Town and 8 enroute Rural Habitations of Saundatti Taluk, Belagavi District from Renukasagar Reservoir (Navilutheertha Dam) Through Design, Build, Operate and Transfer (DBOT) Mode under Multi Village Drinking Water Supply Scheme

Previous Deliberation Details:

NA

Current Deliberation Details:

1. The Nodal Officer (FCA) Karnataka, Member Secretary PSC attended the Meeting.
2. Project Screening Committee went through the project details, the EDS reply submitted by the User Agency is insufficient/incomplete. Hence, it is decided to intimate the User Agency to rectify the shortcomings and to resubmit the proposal.

Recommendation: Raise EDS

Recommendation Remark:

Certain shortcomings were observed. Hence EDS raised to UA.

7.Project Name : Electrification of Haadi named Alambadi, Apamkatti, Jambupatti, Marikote - Hogenakal, Tekkane of M M Hills Section Hanur sub - division by constructing 11KV High Tention (HT) / Low Tention (LT) Covered Conductor Line in Chamarajanagar District.

Proposal Number: FP/KA/TRANS/468473/2024

User Agency: CHAMUNDESWARI ELECTRICITY SUPPLY CORPORATION LIMITED

Forest Land Area(Ha): 8.5585

Division: Cauvery Wildlife Division

Brief Description of Project:

Electrification of Haadi named Alambadi, Apamkatti, Jambupatti, Marikote - Hogenakal, Tekkane of M M Hills Section Hanur sub - division by constructing 11KV High Tention (HT) / Low Tention (LT) Covered Conductor Line in Chamarajanagar District.

Previous Deliberation Details:

NA

Current Deliberation Details:

1. The Nodal Officer (FCA) Karnataka, Member Secretary PSC, ACF Hanur, Assistant DC Chamarajanagara attended the Meeting.
2. Assistant DC Chamarajanagara expressed the importance of the proposal.
3. Project Screening Committee went through the Project details along with technical scrutiny done by the ICT cell and certain shortcomings were observed. Hence, it is decided to intimate the User Agency to rectify the shortcomings and to resubmit the proposal

Recommendation: Raise EDS

Recommendation Remark:

Certain shortcomings were observed. Hence EDS raised to UA.

8.Project Name : AP/KN Border - Raichur -KN/TS Border

Proposal Number: FP/KA/ROAD/410686/2022

User Agency: NHAI PIU HOSPET

Forest Land Area(Ha): 6.3241

Division: Raichur Division

Brief Description of Project:

AP/KN
Border -
Raichur -
KN/TS Border

Previous Deliberation Details:

NA

Current Deliberation Details:

1. The Nodal Officer (FCA) Karnataka, Member Secretary,ACF Raichur attended the Meeting.
2. Project Screening Committee went through the project details along with the technical scrutiny done by ICT Cell and found it to be in order. Hence, it was decided to accept the proposal and forward to field for further processing.

Recommendation: Accepted

Recommendation Remark:

Proposal is in order. Hence, it is accepted and can be forwarded to DCF for further processing.

9.Project Name : Forest area survey for Electrification of Haadies of marikotai-Hogenikal & Palar through 11KV HT/LT Covered conductor at M M Hills Section of Hanur sub division of Kollegal Division

Proposal Number: FP/KA/TRANS/468117/2024

User Agency: CHAMUNDESWARI ELECTRICITY SUPPLY CORPORATION LIMITED

Forest Land Area(Ha): 9.4357

Division: Malai Mahadeshwara WL Division Kollegala

Brief Description of Project:

Forest area survey for Electrification of Haadies of marikotai-Hogenikal & Palar through 11KV HT/LT Covered conductor at M M Hills Section of Hanur sub division of Kollegal Division

Previous Deliberation Details:

NA

Current Deliberation Details:

1. The Nodal Officer (FCA) Karnataka, Member Secretary PSC, DCF MM Hills WL Kollegala, Assistant DC Chamarajanagara attended the Meeting.
2. DCF has stated that some portion of the proposed land comes under Cauvery WL Division.
3. Assistant DC Chamarajanagara expressed the importance of the proposal.
4. Project Screening Committee went through the Project details along with technical scrutiny done by the ICT cell and certain shortcomings were observed. Hence, it is decided to intimate the User Agency to rectify the shortcomings and to resubmit the proposal

Recommendation: Raise EDS

Recommendation Remark:

Certain shortcomings were observed. Hence EDS raised to UA.

10.Project Name : Ex post facto approval for usage of forest land of 53.82 ha for the purpose of laying of pipeline for iron ore slurry transportation and connected activities by KIOCL ltd.

Proposal Number: FP/KA/Pipeline/415629/2023

User Agency: KIOCL LIMITED

Forest Land Area(Ha): 53.82

Division: Mangalore Division

Brief Description of Project:

Ex post facto approval for usage of forest land of 53.82 ha for the purpose of laying of pipeline for iron ore slurry transportation and connected activities by KIOCL ltd.

Previous Deliberation Details:

NA

Current Deliberation Details:

1. The Nodal Officer (FCA) Karnataka, Member Secretary, DCF's Mangalore and Kudremukh WL Divisions and the Officials of the User Agency attended the Meeting.

2. DCF Mangalore has stated that some portion of land comes under Kudremukh WL Division. Inturn UA has stated that, while processing of the proposal, those villages are coming under Mangalore Division drop down.

3. Further, Nodal Officer (FCA) has intimated that, there is a technical issue and needs to be rectify by ICT/NIC New Delhi. (Complaint has to be raised by the UA) Hence, the proposal is retrun back to UA.

Recommendation: Raise EDS

Recommendation Remark:

Certain shortcomings were observed. Hence EDS raised to UA.

11.Project Name : Bellary-Moka-KN/AP Border section of Hassan- Raichur Economic Corridor -20

Proposal Number: FP/KA/ROAD/411809/2022

User Agency: NHAI PIU HOSPET

Forest Land Area(Ha): 5.4715

Division: Bellary Division

Brief Description of Project:

Bellary-Moka-KN/AP Border section of Hassan-Raichur Economic Corridor -20

Previous Deliberation Details:

NA

Current Deliberation Details:

1. The Nodal Officer (FCA) Karnataka, Member Secretary PSC, DCF Bellary Division and officials of the User Agency attended the Meeting.
2. DCF Bellary has stated that, some Portion of the proposed area is overlapping on another Transmission line proposal (Post facto regularization of transmission line)
3. Inturn User Agency has stated that the alignment is already freezed. Hence they cannot opt for other alignment.
4. Further Nodal Officer (FCA) Karnataka has directed that under the supervision of DCF Bellary joint inspection should be carried out by the officials of NHAI and KPTCL regarding the alignment.
5. Project Screening Committee went through the project details along with the technical scrutiny done by the ICT Cell and certain shortcomings were observed. Hence, it is decided to intimate the User Agency to rectify the shortcomings and to resubmit the proposal.

Recommendation: Raise EDS

Recommendation Remark:

Certain shortcomings were observed. Hence EDS raised to UA.

12.Project Name : M/S ANJANADRI STONE CRUSHERS, Partner: Sri Muniraju N.

Proposal Number: FP/KA/MIN/QRY/448868/2023

User Agency: SRI ANJANADRI STONE CRUSHERS

Forest Land Area(Ha): 21.251

Division: Bangalore Rural Division

Brief Description of Project:

M/S ANJANADRI STONE CRUSHERS, Partner: Sri Muniraju N.

Previous Deliberation Details:

NA

Current Deliberation Details:

1. The Nodal Officer (FCA) Karnataka, Member Secretary PSC, DCF Bangalore Rural Division, Devanahalli attended the Meeting.
2. Project Screening Committee went through the Project details along with technical scrutiny done by the ICT cell and certain shortcomings were observed. Hence, it is decided to intimate the User Agency to rectify the shortcomings and to resubmit the proposal

Recommendation: Raise EDS

Recommendation Remark:

Certain shortcomings were observed. Hence EDS raised to UA.

Copy To:

Copy To:

Karnataka Forest Department
Project Screening Committee
Agenda

Date: 03/05/2024

Agenda ID: FC/AGENDA/PSC/061731/2024

Title of Meeting: 29th PSC Meeting

Meeting Venue: 3rd Floor, FC Wing, Aranya Bhavan, Bengaluru

Meeting Mode: Hybrid

Meeting Date: 06/05/2024

Meeting Time: 11:30 to 13:30

State: Karnataka

Proposals to be discussed:

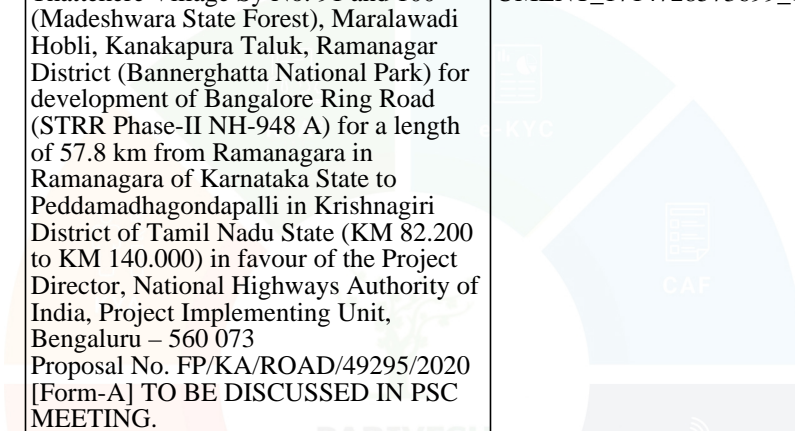
S.No.	Proposal No.	Division	Project Name	Project Category	Forest Land Area(ha)	Form Type
1	FP/KA/MIN/QR/448868/2023	Bangalore Rural Division	M/S ANJANADRI STONE CRUSHERS, Partner: Sri Muniraju N.	Mining / Quarrying	21.251	Form-A (Part-I): Diversion of Forest Land
2	FP/KA/ROAD/411809/2022	Bellary Division	Bellary-Moka-KN/AP Border section of Hassan-Raichur Economic Corridor -20	Construction / Widening of Road including approach road to roadside establishments including bridges	5.4715	Form-A (Part-I): Diversion of Forest Land
3	FP/KA/MIND/456360/2023	Bellary Division	Approval under section 2 (iii) of F(C) Act, 1980 for Jaisinghpura North Iron Ore Block in North East Block Forest, NEB Range, Sandur Taluk, Ballari District/Division, Karnataka State	MIND	298.59	Form-D (Part-I): Signing of Lease (section 2(ii)) on Forest Land
4	FP/KA/HYD/IRRIG/430397/2023	Bagalkot Division	Construction of Ghataprabha right bank canal, distributaries and minors in kalabandakeri, Hangaragi, Shirur and 17 other villages in Bagalkote district in favour of Executive Engineer MBC division 1 Gaddanakeri Camp, Bagalkote	Hydel / Irrigation	172.94	Form-A (Part-I): Diversion of Forest Land

S.No.	Proposal No.	Division	Project Name	Project Category	Forest Land Area(ha)	Form Type
5	FP/KA/TRANS/468117/2024	Malai Mahadeshwar a WL Division Kollegala	Forest area survey for Electrification of Haadies of marikotai-Hogenikal & Palar through 11KV HT/LT Covered conductor at M M Hills Section of Hanur sub division of Kollegal Division	Power Transmission Line / Telecommunication Line	9.4357	Form-A (Part-I): Diversion of Forest Land
6	FP/KA/WATER/419130/2023	Dharwad Division	Drinking Water Supply Facilities to 388 Rural Habitations in Dharwad District, Kalaghatagi Town and 8 enroute Rural Habitations of Saundatti Taluk, Belagavi District from Renukasagar Reservoir (Navilutheertha Dam) Through Design, Build, Operate and Transfer (DBOT) Mode under Multi Village Drinking Water Supply Scheme	Drinking Water	5.1166	Form-A (Part-I): Diversion of Forest Land
7	FP/KA/TRANS/468473/2024	Cauvery Wildlife Division	Electrification of Haadi named Alambadi, Apamkatti, Jambupatti, Marikote - Hogenakal, Tekkane of M M Hills Section Hanur sub - division by constructing 11KV High Tention (HT) / Low Tention (LT) Covered Conductor Line in Chamarajanagar District.	Power Transmission Line / Telecommunication Line	8.5585	Form-A (Part-I): Diversion of Forest Land

S.No.	Proposal No.	Division	Project Name	Project Category	Forest Land Area(ha)	Form Type
8	FP/KA/ROAD/410686/2022	Raichur Division	AP/KN Border - Raichur - KN/TS Border	Construction / Widening of Road including approach road to roadside establishments including bridges	6.3241	Form-A (Part-I): Diversion of Forest Land
9	FP/KA/RAIL/406932/2022	Bellary Division	Diversion of 5.81 ha. of forest land in SM Block of Sandur South Range in Sandur (T), Bellary (D) for construction / setting of Dharmapura GCT, near Dharmapura Village & Railway Sub-line from Lakshmipura to Dharmapura GCT in Sandur Taluk, Bellary District in favour of MD, KMERC, Bengaluru,	Railway	5.81	Form-A (Part-I): Diversion of Forest Land
10	FP/KA/TRANS/450452/2023	Sagar Division, Shimoga Division, Shimoga Division	Construction of 110KV Single Circuit line on Double Circuit tower by creating 01 Number of 110KV terminal bay at Existing 110/11KV Sub-Station Ripponpete for a distance of about 15.837Kms for Establishing 1x10MVA, 110/11KV Sub-Station at Halanduru(A mrutha) Village in Hosanagara Taluk, Shivamogga District.	Power Transmission Line / Telecommunication Line	7.4844	Form-A (Part-I): Diversion of Forest Land

S.No.	Proposal No.	Division	Project Name	Project Category	Forest Land Area(ha)	Form Type
11	FP/KA/Pipeline/415629/2023	Mangalore Division	Ex post facto approval for usage of forest land of 53.82 ha for the purpose of laying of pipeline for iron ore slurry transportation and connected activities by KIOCL ltd.	Pipeline	53.82	Form-A (Part-I): Diversion of Forest Land
12	FP/KA/MIN/QRY/463907/2024	Bellary Division	DEVAGOLLA IRON ORE MINE	Mining / Quarrying	78.23	Form-A (Part-I): Diversion of Forest Land

Other Items Details

S.No.	Remarks	Document
1	<p>PARIVESH 1.0 PROPOSAL:- Diversion of 11.00 hectare of forest land in Thattekere Village Sy No. 91 and 100 (Madeshwara State Forest), Maralawadi Hobli, Kanakapura Taluk, Ramanagar District (Bannerghatta National Park) for development of Bangalore Ring Road (STRR Phase-II NH-948 A) for a length of 57.8 km from Ramanagara in Ramanagara of Karnataka State to Peddamadhagondapalli in Krishnagiri District of Tamil Nadu State (KM 82.200 to KM 140.000) in favour of the Project Director, National Highways Authority of India, Project Implementing Unit, Bengaluru – 560 073</p> <p>Proposal No. FP/KA/ROAD/49295/2020 [Form-A] TO BE DISCUSSED IN PSC MEETING.</p>	<p>/publicdocument/AGENDA_ATTACH_DOCUMENT/375694_AGENDA_ATTACH_DOCUMENT_1714728573699_11 ha.pdf</p> 

PSC Members Details

S.No.	Name	Designation	Email ID
1	Brijesh Kumar	Nodal Officer	apcc***@gmail.com
2	Manjunath R Chavan	Conservator of Forest (CF)	belg*****@gmail.com
3	Heeralal.T.	Conservator of Forest (CF)	ccfb*****@gmail.com
4	CF Bangalore	Conservator of Forest (CF)	cfba*****@gmail.com
5	Dr. Hanumanthappa.K.T	Conservator of Forest (CF)	ccfs***@gmail.com
6	CF Mangalore	Conservator of Forest (CF)	ccfm**@yahoo.com
7	Venkatesan.S	Conservator of Forest (CF)	cf_g*****@yahoo.com
8	CF Dharwad	Conservator of Forest (CF)	cfdc***@yahoo.co.in
9	CF Chamarajanagara	Conservator of Forest (CF)	chnc*****@gmail.com
10	Dr. Selvamani R	District Collector (DC)	deo.*****@gmail.com
11	Dr. Avinash Menon Rajendran	District Collector (DC)	deo.*****@gmail.com
12	Chandrashekhar Nayaka L	District Collector (DC)	dcre****@gmail.com
13	Gurudath Hegde	District Collector (DC)	deo.*****@gmail.com
14	Ravi Kumar MR. IAS	District Collector (DC)	dc.m****@gmail.com
15	Ramesh D S	District Collector (DC)	deo.*****@gmail.com
16	Pavankumar Malapati	District Collector (DC)	dcbe*****@gmail.com
17	Latha R	District Collector (DC)	deo.*****@gmail.com
18	P.Sunil Kumar	District Collector (DC)	deo.*****@gmail.com
19	P.Ruthren	Member Secretary of the State	ms-p*****@gov.in
20	Sandeep Hindurao Suryavamshi	Divisional Forest Officer (DFO)	dcfb*****@gmail.com
21	SAREENA SIKKALIGAR	Divisional Forest Officer (DFO)	dcfr****@gmail.com
22	Prabhakar Priyadarshni	Divisional Forest Officer (DFO)	dcfb*****@gmail.com
23	Sridhar P IFS	Divisional Forest Officer (DFO)	dcft*****@gmail.com
24	Dr Santhosh Kumar G	Divisional Forest Officer (DFO)	dcfk*****@gmail.com
25	Surendra M C	Divisional Forest Officer (DFO)	dcfc*****@gmail.com
26	VIVEK TIMMAPPA KAWARI	Divisional Forest Officer (DFO)	dcf_***@yahoo.co.in
27	Anthony S Mariyappa	Divisional Forest Officer (DFO)	dcf_****@yahoo.co.in
28	M Chandranna	Divisional Forest Officer (DFO)	dcfr**@aranya.gov.in
29	Shivashankar E	Divisional Forest Officer (DFO)	dcf.*****@gmail.com
30	Santhosh Kumar Kenchappanavar	Divisional Forest Officer (DFO)	dcfs*****@gmail.com

Remarks

The 29 th Project Screening Committee Meeting will be conducted through hybrid mode on 06-05-2024 at 11:30 A.M. Concerned members of the PSC are requested to scrutinize the proposal from their end and come up with concrete suggestions during the PSC meeting.

Copy To:

ಕರ್ನಾಟಕ ಸರ್ಕಾರ

ಉಪ ಅರಣ್ಯ ಸಂರಕ್ಷಣಾಧಿಕಾರಿಗಳ ಕಛೇರಿ,
ವಿಜಯಪುರ ಪ್ರಾದೇಶಿಕ ವಿಭಾಗ,
ಕೇಂದ್ರಿಯ ವಿಧ್ಯಾಲಯ ಹಿಂಭಾಗ,
ವಿಜಯಪುರ-586102



Phone: (Off) – 08352-272165

Office of the
Deputy Conservator of Forests,
Vijayapura Territorial Division,
Behind Kendriya Vidyalaya,
Vijayapura-586102
email:dcfvjp@gmail.com

ಕ್ರ.ಸಂ ಬಿ2/ಎಲ್.ಎನ್.ಡಿ/ಸಿ.ಎ ಲ್ಯಾಂಡ್/ಸಿಆರ್-2024-25.

ದಿನಾಂಕ: 21-08-2024.

ಇವರಿಗೆ,

ಉಪ ಅರಣ್ಯ ಸಂರಕ್ಷಣಾಧಿಕಾರಿಗಳು,
ಬನ್ನೇರುಘಟ್ಟ ರಾಷ್ಟ್ರೀಯ ಉದ್ಯಾನವನ
ಬೆಂಗಳೂರು.

ಮಾನ್ಯರೆ,

ವಿಷಯ: Request for issue of Suitability certificate for the identified CA land in your division for the Proposed National Highway Authority of India (NHAI),Bengaluru-Proposal No. FP/KA/ROAD/49295/2020-reg.

ಉಲ್ಲೇಖ: ತಮ್ಮ ಕಛೇರಿ ಪತ್ರ ಸಂಖ್ಯೆ: A5/BNP/Land/NHAI/CR-/2020-21/674. ದಿನಾಂಕ: 05-08-2024.

<><><><><>

ಮೇಲಿನ ವಿಷಯಕ್ಕೆ ಸಂಬಂಧಿಸಿದಂತೆ, ಉಲ್ಲೇಖಿತ ಪತ್ರದಡಿ CA Suitabilty Certificate and CA Plan ಇತ್ಯಾದಿಗಳನ್ನು ಪೂರೈಸಲು ಈ ಕಛೇರಿಗೆ ಕೋರಿಕೊಂಡಿದ್ದು ಇರುತ್ತದೆ. ಕಾರಣ CA Suitabilty Certificate and CA Plan ನ್ನು ಈ ಪತ್ರಕ್ಕೆ ಲಗ್ನ ಇಟ್ಟು ಅಭಿನಂದನೆಗಳೊಂದಿಗೆ ತಮ್ಮಲ್ಲಿ ಸಲ್ಲಿಸಲಾಗಿದೆ.

ತಮ್ಮ ವಿಶ್ವಾಸಿ,

ಉಪ ಅರಣ್ಯ ಸಂರಕ್ಷಣಾಧಿಕಾರಿ,
ವಿಜಯಪುರ ವಿಭಾಗ, ವಿಜಯಪುರ.

FORMAT-A

CA LAND SUITABILITY CERTIFICATE UNDER VAN (SANRAKSHAN EVAM SAMVARDHAN) ADHINIYAM 1980

In compliance of the procedure established for diversion of forest land for non-forest purpose through the Van (Sanrakshan Evam Samvardhan) Rules 2023 and guidelines framed under the Van (Sanrakshan Evam Samvardhan) Adhiniyam 1980, the following is certified.

1. The non-forest land parcel(s) shown in the table below proposed by National Highways Authority of India (User Agency) for raising Compensatory Afforestation (CA) in forest land diversion proposal is as below :
 - a. Request for issue of Suitability certificate for the identified CA land in your division for the Proposed National Highway Authority of India (NHAI), Bengaluru-Proposal No. FP/KA/ROAD/49295/2020.

For the above mentioned project (National Highways Authority of India Regional office Bangalore) total area of 11.00 Hectare of forest land is required for diversion. The below said Non Forest CA land parcel(s) are suitable for raising Compensatory Afforestation. The areas available in Vijayapura Territorial Range of Vijayapura Division have been inspected by me on 17/08/2024.

2. The said non-forest CA land parcels are suitable for raising Compensatory Afforestation in accordance with the Government of India FC Guidelines F. No. FC-11/61/2021-FC dated 03-11-2023 read with general FC Guidelines, and in case of Private Party User Agency, further as per Government of Karnataka Order No. FEE 82 FLL 2016 dated 31-08-2016.
3. The KML Files(s), Topo Map(s), Geo-referenced of all corners of the proposed land parcel(s) have been uploaded by User Agency in PART-I of the proposal.


Additional Remarks :-

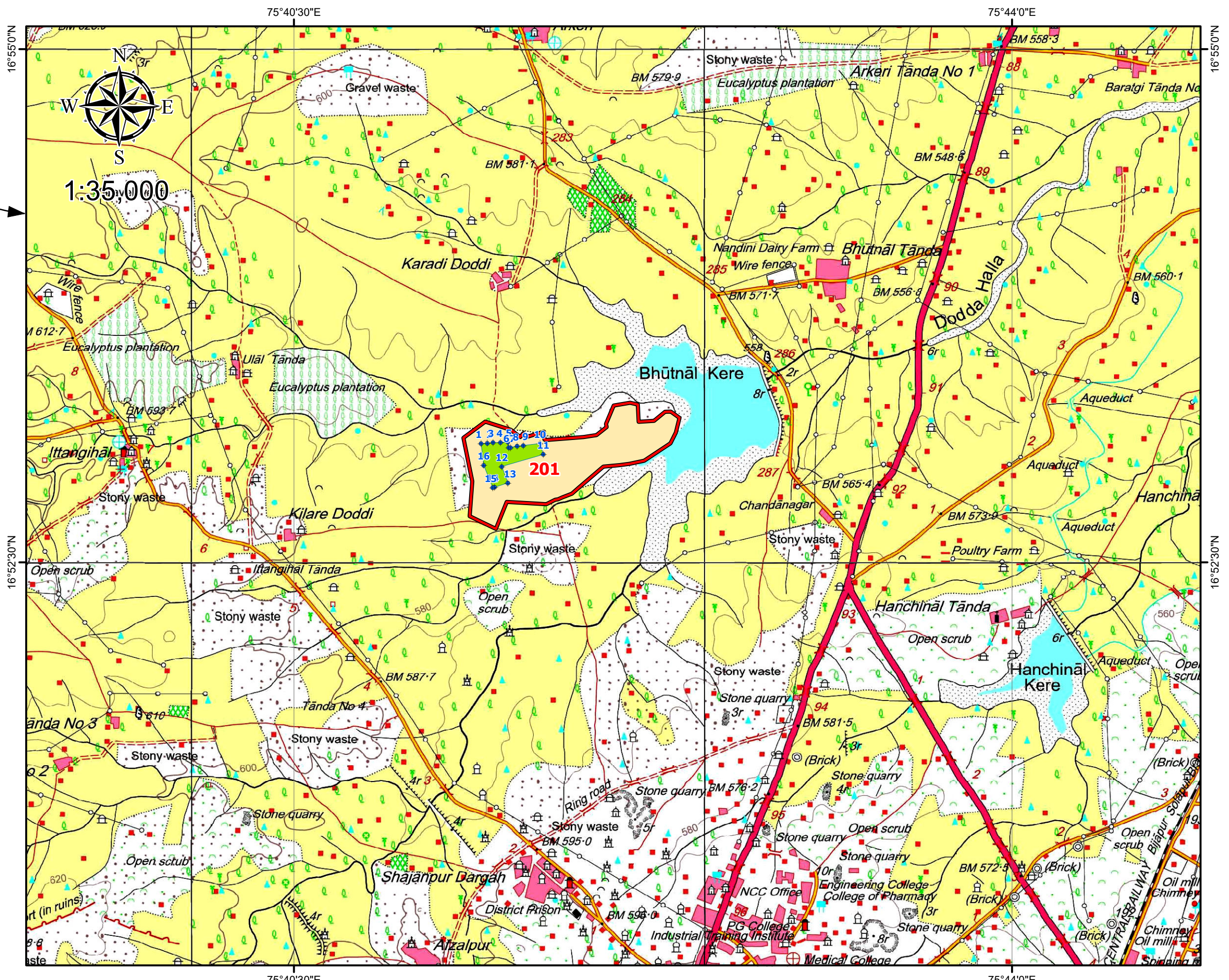
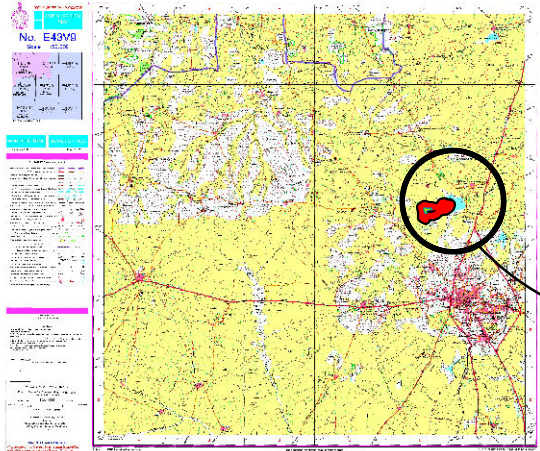
- I. The proposed areas are revenue lands and the status of the land as per RTC Column no: 9 is shown in below table.
- II. The proposed areas for CA Land are older plantation areas. The major species found here area Neem, Ficus, Pongamia etc. Plantation activities were carried out by forest wing of KBJNL, Almatti about 5 years back and there is chance to increase canopy density further.
- III. The proposed area have wild animals like hispid hares, Indian Fox, Jackal, Snakes, and different types birds like Painted stork, etc.
- IV. These proposed lands are slightly undulating, and slightly rocky areas with murrum soil.
- V. The temperature of the proposed CA lands is 16⁰ minimum and maximum 44⁰ Celsius. The average Annual rainfall here is 450mm to 550mm. Annual Rainy days varies from 20-30 days. The annual rainfall variation in the district is marginal from place to place. The district witnesses drought frequently.

to be cont....

- VI. The proposed CA lands of Vijayapura range are near to Vijayapura City. On one side of the proposed land there is historical Bhutnal Lake built in the period of 19th century. It is the main source of drinking water to Vijayapura City. Every year this tank is filled with water from Alamatti reservoir. This lake also act a as a water source for upcoming plantations.
- VII. The Vijayapura city has a population of more than 5 lakh and also growing rapidly, but there are no dedicated green belt area. The proposed CA land areas will act as potential lung space to the city.
- VIII. Concerned areas are not included in any section-4 proposed area or in statutory forests proposed list and it is purely a revenue land.
- IX. There is no major encroachments in the proposed CA land.
- X. As the forest area in Vijayapura District is very less, that is to the tune of 0.17 percent. Hence if these proposed land parcels transferred in the name of forest as CA lands, it will contribute to the increase in forest area/cover of Vijayapura District.


Sl No	Taluk & Hobli	Village	Survey Number	Extent proposed A-G	Extent proposed (Ha)	Ownership as per R T C column : 9	GPS Reading (Centre point)	Remark about the adjacency of the proposed land parcel to a notified forest
1	2	3	4	5	6	7	8	9
1	Vijayapura/ Vijayapura	Bhutanal	201	27-07	11.00	Govt Fallow Land, Reserved for grazing	N 16 52 59.28 E 75 41 50.62	The proposed land is not adjacent to notified forest.



Deputy Conservator of Forests,
Vijayapura Division, Vijayapura



PROPOSED COMPENSATORY AFFORESTATION (CA)		
BOUNDARY COORDINATES		
SVY: 201, VILLAGE BHUTHANALA, HOBLI: VIJAYAPURA		
TALUK: VIJAYAPURA, DISTRICT: VIJAYAPURA		
GPSID	Latitude	Longitude
1	16.885	75.690
2	16.885	75.691
3	16.885	75.691
4	16.885	75.692
5	16.885	75.692
6	16.884	75.692
7	16.884	75.693
8	16.884	75.693
9	16.884	75.694
10	16.885	75.695
11	16.884	75.695
12	16.883	75.692
13	16.881	75.692
14	16.881	75.691
15	16.881	75.691
16	16.883	75.690

PROPOSED COMPENSATORY AFFORESTATION (CA) LAND AREA STATEMENT		
BOUNDARY COORDINATES		
SVY: 201, VILLAGE BHUTHANALA, HOBLI: VIJAYAPURA		
TALUK: VIJAYAPURA, DISTRICT: VIJAYAPURA		
Survey No.	Area (Sq.m)	Area (Hactares)
201	110000	11

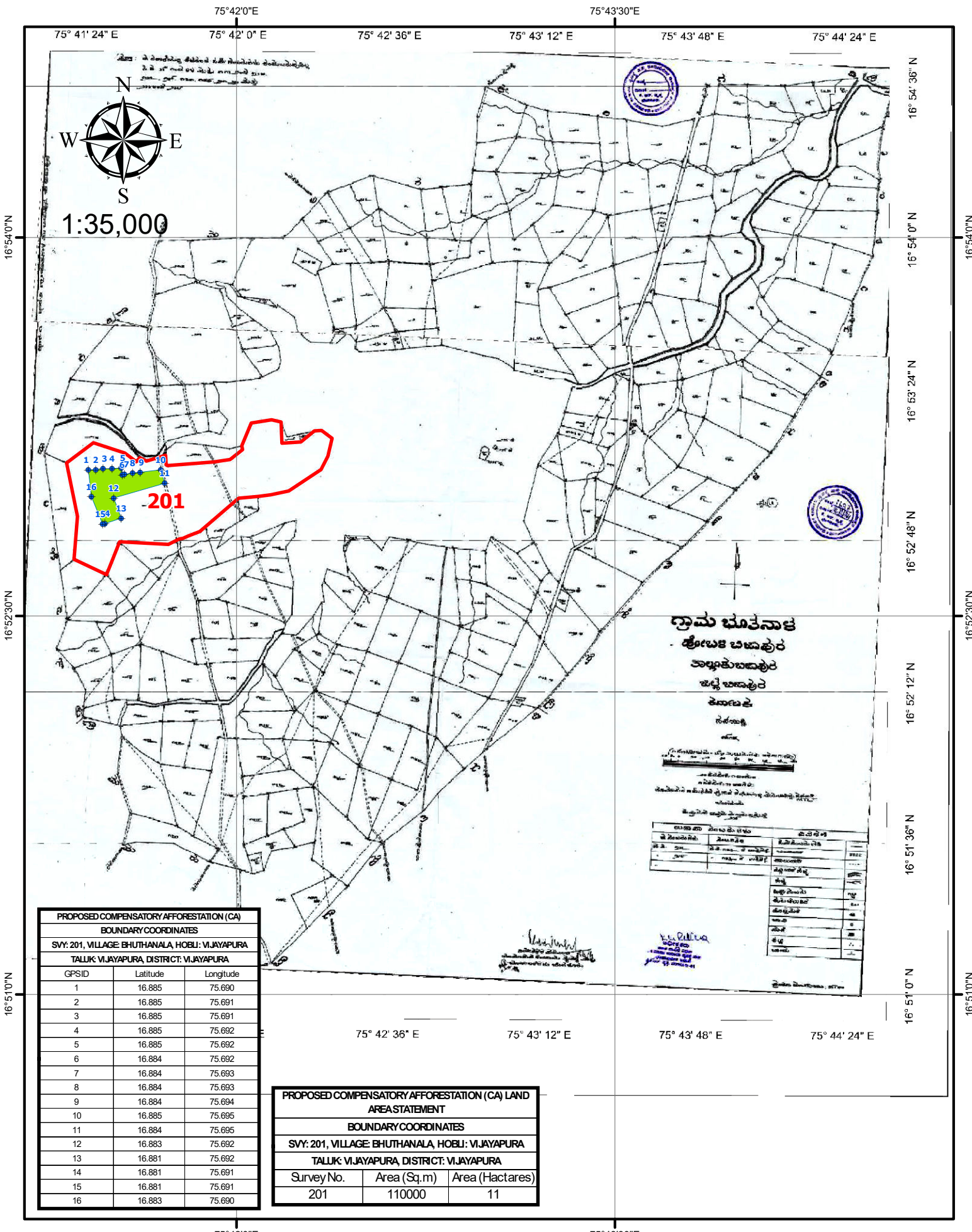
CLIENT:-

 NATIONAL HIGHWAYS AUTHORITY OF INDIA

DESIGN CONSULTANT:-

 Louis Berger International

PROJECT:-
 Consultancy Services for preparation of DPR for Development of Economic Corridors, Inner Corridors, Feeder Routes and Costal Roads to Improve the Efficiency of Fright Movement in India - Lot 3/Andhra Pradesh, Karnataka, GOA & Kerala /Package 1

TITLE:-
 PROPOSED FOREST COMPENSATORY LAND ON SURVEY OF INDIA MAP

DRAWN	CHECKED	APPROVED
VISHAL D	PARTHA C	K MOHAN
Date: SEPTEMBER 2024		
Paper Size: A3		
Projection: UTM84-43N		
Date: 23-09-2024		



75° 41' 24" E 75° 42' 0" E 75° 42' 36" E 75° 43' 12" E 75° 43' 48" E 75° 44' 24" E

16° 54' 0" N 16° 54' 36" N

16° 52' 30" N 16° 53' 24" N 16° 52' 48" N 16° 52' 12" N 16° 51' 36" N 16° 51' 0" N

75° 42' 36" E 75° 43' 12" E 75° 43' 48" E 75° 44' 24" E

75° 42' 0" E 75° 43' 30" E

PROPOSED COMPENSATORY AFFORESTATION (CA) BOUNDARY COORDINATES
 SVY: 201, VILLAGE BHUTHANALA, HOBLI: VIJAYAPURA
 TALLUK: VIJAYAPURA, DISTRICT: VIJAYAPURA

GPSID	Latitude	Longitude
1	16.885	75.690
2	16.885	75.691
3	16.885	75.691
4	16.885	75.692
5	16.885	75.692
6	16.884	75.692
7	16.884	75.693
8	16.884	75.693
9	16.884	75.694
10	16.885	75.695
11	16.884	75.695
12	16.883	75.692
13	16.881	75.692
14	16.881	75.691
15	16.881	75.691
16	16.883	75.690

PROPOSED COMPENSATORY AFFORESTATION (CA) LAND AREA STATEMENT
 BOUNDARY COORDINATES
 SVY: 201, VILLAGE BHUTHANALA, HOBLI: VIJAYAPURA
 TALLUK: VIJAYAPURA, DISTRICT: VIJAYAPURA

Survey No.	Area (Sq.m)	Area (Hactares)
201	110000	11

ಗ್ರಾಮ ಭೂತನಾಟಕ
ಪೋಷಣೆ ಬಹುಮಾನ
ಪ್ರಾಧಿಕಾರದ
ಪಟ್ಟಿ ಬಹುಮಾನ
ಸಂಖ್ಯೆ
ನಂ. 201

ಇದರಲ್ಲಿ ಉಲ್ಲೇಖಿಸಿದ ಭೂಮಿಗಳಿಗೆ ಸಂಬಂಧಿಸಿದಂತೆ
 ಸರ್ಕಾರದ ಅನುಮೋದನೆ ಮತ್ತು ಅಧಿಕಾರವನ್ನು ಹೊಂದಿರುವ
 ಅಧಿಕಾರಿಗಳಿಂದ ಈ ಪಟ್ಟಿ ತಯಾರಿಸಲಾಗಿದೆ.
 ಈ ಪಟ್ಟಿಯನ್ನು ಸರ್ಕಾರದ ಅಧಿಕಾರವನ್ನು ಹೊಂದಿರುವ
 ಅಧಿಕಾರಿಗಳಿಂದ ತಯಾರಿಸಲಾಗಿದೆ.

ಕ್ರ. ಸಂ.	ಭೂಮಿ ಸಂಖ್ಯೆ	ವಿಸ್ತೀರ್ಣ (ಚ.ಮೀ)	ವಿಸ್ತೀರ್ಣ (ಹೆಕ್ಟೇರ್)
1	201/1	110000	11

ವಿ. ವಿ. ರಾಜ್
 ಅಧಿಕಾರಿ
 ವಿಜಯಪುರ ಜಿಲ್ಲಾ ಅಧಿಕಾರಿ
 ವಿಜಯಪುರ ಜಿಲ್ಲಾ ಅಧಿಕಾರಿ

Date: 11-09-2024

Statement showing the Advance works, Raising and Maintenance of Compensatory Afforestation in Vijayapura Division.

Location: Bhutanal Sy No:201

Extent : 11,000 Ha (Pit Method)

Sl	Particulars	Rate	Advance work Year	Raising Year	I Year	II Year	III Year	IV Year	V Year	VI Year	VII Year	VIII Year	IX Year	X Year	Total
A: Advance Works															
1	Advance works (including raising of Pbs of 8" X 12" Size P85)	6,55,934.72	72,15,282												72,15,282.
PART B : Raising of plantation															
1	Raising Plantation in advance worked area (including Rasing of 20% replacement casualty & Maintenance of P85)	2,64,600.00		29,10,600											29,10,600
PART C : Maintenance of plantation (with Casualty Replacement, Cultural)															
1	Maintenance of the plantation during 1st year (including maintenance of P85)	1,76,000.00			19,36,000										19,36,000
PART D : Maintenance of Plantation (With cultural operation & manuring)															
1	Maintenance of the plantation during 2nd year	1,20,750.00				13,28,250									13,28,250
PART E : Maintenance of Plantation (With cultural operation but without manuring)															
1	Maintenance of the plantation during 3rd year	97,750.00					10,75,250								10,75,250
2	Maintenance of the plantation during 4th year	97,750.00						10,75,250							10,75,250
3	Maintenance of the plantation during 5th year	10,350.00							1,13,850						1,13,850
PART F : Maintenance of Plantation (Without cultural operation)															
1	Maintenance of the plantation during 6th year	10,350.00								1,13,850					1,13,850
2	Maintenance of the plantation during 7th year	10,350.00									1,13,850				1,13,850
3	Maintenance of the plantation during 8th year	10,350.00										1,13,850			1,13,850
4	Maintenance of the plantation during 9th year	10,350.00											1,13,850		1,13,850
5	Maintenance of the plantation during 10th year	10,350.00												1,13,850	1,13,850
Total : (A to F)															1,62,23,732
Soil and moisture conservation measures (15% on total plantation cost)															37,00,000
Protection Works Barbed wire Fencing															30,00,000

Total (Advance Work year to 10th year of Maintenance) (H1)	1,39,15,282.00	29,10,600.00	19,36,000.00	13,28,250.00	10,75,250.00	10,75,250.00	1,13,850.00	1,13,850.00	1,13,850.00	1,13,850.00	1,13,850.00	1,13,850.00	1,13,850.00	1,13,850.00	1,13,850.00	2,29,23,732
Administration & Supervision Charges @ 5%																11,46,187
Miscellaneous and unforeseen charges																1,081
GRAND TOTAL (Rs as per hectare) :															2,40,71,000	

(Signature)

Deputy Conservator of Forests,
Vijayapura Division, Vijayapura.