

कार्यालय वनमण्डलाधिकारी सामान्य वनमण्डल खण्डवा (म.प्र.)

दूरभाष क (0733)-2223244 फेक्स क (0733) 2224531 ई-मेल dfot.khd@mp.gov.in

क्रमांक / मा.चि. / ऑनलाईन / 2023 / 3049  
प्रति,

खंडवा, दिनांक 21/8/2023

मुख्य वनसंरक्षक,  
खण्डवा वृत्त खण्डवा

विषय:- Four lanining of Dhangaon-Boregaon section of NH-347B&753L (Indore to Boregaon-Pkg-IV) Design Ch.81+000 to Ch. 139+000) Length 58 km) under Bharatmala Pariyojna Phase-I in the State of Madhya Pradesh Compliance report of EDS raised by Forest Department for Forest Diversion.

संदर्भ:- प्रधान मुख्य वनसंरक्षक (भू-प्रबंध) सतपुडा भवन म.प्र. भोपाल का पत्र क्रमांक/एफ-5 / 1161 / 2022 / 10-11 / 1913 दिनांक 12.05.2023 एवं Project Director NHAI का पत्र क्रमांक 1905 दिनांक 16.08.2023 एवं 1913 दिनांक 18.08.2023

Proposal No. (FP/MP/ROAD/152561/2022)

---000---

उपरोक्त विषय एवं संदर्भ में निवेदन है कि Four lanining of Dhangaon-Boregaon section of NH-347B&753L (Indore to Boregaon-Pkg-IV) Design Ch.81+000 to Ch. 139+000) Length 58 km) under Bharatmala Pariyojna Phase-I in the State of Madhya Pradesh परियोजना में प्रभावित कुल 4.138 हेक्टेयर वन भूमि के संबंध में प्रतिवेदन निम्नानुसार प्रेषित है:-

1	Component wise breakup of proposed land shall be submitted.	आवेदक संस्था द्वारा पूर्व में वनमण्डल का रकबा 0.938 हे. दर्ज किया गया था जिसे वर्तमान में परिवर्तित कर वनमण्डल का रकबा 0 हे. किया गया है। आवेदक संस्था द्वारा परिवेश पोर्टल पर रकबा 0.377 हेक्टेयर पृथक से प्रकरण No.FP/MP/ROAD/433187/2023 अपलोड किया गया है, जिसकी कार्यवाही प्रचलित है।
2	As per proposed area (22°3'19.26"N, 76°7'43.57"E) in sanawad range, it appears that approx. 934 meter the road already constructed. It shall be clarified.	वनमण्डल बडवाह से संबंधित है।
3	In the proposed Khandwa range area, a building has been constructed (Coordinate: 21°53'27.22" N, 76°10'57.22" E) on the proposed route. It shall be clarified.	वर्तमान में आवेदक संस्था द्वारा वनमण्डल की भूमि प्रभावित होना नहीं दर्शाया गया है पृथक से प्रकरण क्रमांक FP/MP/ROAD/433187/2023 परिवेश पोर्टल पर अपलोड किया गया है।
4	As per submitted full route KML of proposed area, it appears that some part of proposed route is overlapped with already approved proposal of 16.81 Ha.	वर्तमान में आवेदक संस्था द्वारा वनमण्डल की भूमि प्रभावित होना नहीं दर्शाया गया है। प्रकरण क्रमांक FP/MP/ROAD/ 32174/2018 रकबा 16.81 हे. (17.45 हे.) पूर्व में स्वीकृत प्रस्ताव में वनभूमि कक्ष क्रमांक 658 रकबा 0.64 हे. रकबा में सम्मिलित है।

5	<p>Since, violation has been reported, a detailed report in accordance with clause 1.21 of FCA guidelines needs to be submitted, w.r.t. - Extent/Area of violation, date of reporting of violation, Date when cognizance/action was taken, Authority on whose orders violation was committed. Action taken report shall be submitted.</p>	<p>वर्तमान में आवेदक संस्था द्वारा वनमण्डल की वन भूमि प्रभावित होना नहीं दर्शाया गया है।</p>
---	---	--

संलग्न उपरोक्तानुसार

वनमण्डलाधिकारी,  
सामान्य वनमण्डल खंडवा

पृष्ठांकन क्रमांक/मा.चि./ऑनलाईन/2023/ 3050  
प्रतिलिपि : -

खंडवा, दिनांक 21-8-23

- 1- प्रधान मुख्य वनसंरक्षक (भू-प्रबंध) सतपुडा भवन म.प्र. भोपाल की ओर सूचनार्थ प्रेषित।
- 2- मुख्य वनसंरक्षक खण्डवा वृत्त खण्डवा की ओर सूचनार्थ प्रेषित।
- 3- कलेक्टर (वाचक शाखा) जिला खण्डवा की ओर सूचनार्थ प्रेषित।
- 4- Project Director, PIU-Khandwa Plot no. 66-67 Siddhi Vinayak colony Near dadaji college indore road khandwa की ओर सूचनार्थ एवं आवश्यक कार्यवाही हेतु अप्रेषित।

वनमण्डलाधिकारी,  
सामान्य वनमण्डल खंडवा



भारतीय राष्ट्रीय राजमार्ग प्राधिकरण  
(सड़क परिवहन और राजमार्ग मंत्रालय)

National Highways Authority of India  
(Ministry of Road Transport & Highways)

पता - प्लॉट नं. 66-67, सिद्धि विनायक कॉलोनी, दादाजी कॉलेज के पास, इन्दौर रोड,  
Add. - Plot No. 66-67, Siddhi Vinayak Colony, Near Dadaji College, Indore Road,  
खण्डवा (म.प्र.) Khandwa (M.P.) 450001

e-mail : piukhandwa@nhai.org, nhaikhandwa@gmail.com



NHAI/PIU-KNW/ D-B/347BG/Forest EDS/ 2023/ 1905

Date: 16.08.2023

प्रति,

वनमंडलाधिकारी  
सामान्य वनमंडल,  
खंडवा, जिला खंडवा (म.प्र.)


मांजरी  
16/8/23

विषय: राष्ट्रीय राजमार्ग क्रं. 347बी.जी. एवं 753एल के धनगांव- बोरगांव (पैकेज-4) खण्ड के चार लेन चौड़ीकरण कार्य के अंतर्गत वनभूमि व्यपवर्तन प्रस्ताव क्रमांक FP/MP/ROAD/152561/2022 की स्वीकृति के अंतर्गत EDS दिनांक 11.08.2023 के संबंध में अनुपालन प्रतिवेदन बाबत।

- संदर्भ: (1) प्रस्ताव क्रमांक FP/MP/ROAD/152561/2022  
(2) वनमंडलाधिकारी खंडवा द्वारा जारी EDS दिनांक 11.08.2023  
(3) इस कार्यालय का पत्र क्रमांक 1900 दिनांक 12.08.2023

उपरोक्त विषयांतर्गत लेख है कि, राष्ट्रीय राजमार्ग क्रं. 347बी.जी. एवं 753एल के धनगांव- बोरगांव (पैकेज-4) खण्ड के चार लेन चौड़ीकरण कार्य के अंतर्गत वनभूमि व्यपवर्तन प्रस्ताव क्रमांक FP/MP/ROAD/152561/2022 की स्वीकृति हेतु वर्तमान में प्रक्रिया प्रगतिरत है जिसके अंतर्गत वनमंडलाधिकारी खंडवा द्वारा EDS दिनांक 11.08.2023 के माध्यम से लेख किया गया है कि इस कार्यालय द्वारा वनपरिक्षेत्राधिकारी द्वारा चाही गई आवश्यक अभिलेख/जानकारी परिक्षेत्र कार्यालय में प्रस्तुत नहीं की गई है।

- उक्त के संबंध में आपको सूचित किया जाता है कि इस कार्यालय द्वारा पत्र क्रमांक 1900 दिनांक 12.08.2023 के माध्यम से वांछित जानकारी वनपरिक्षेत्राधिकारी वनमंडल खंडवा को प्रेषित की जा चुकी है जिसकी प्रतिलिपि आपके कार्यालय को भी प्रेषित की गई है, तथा उक्त जानकारी आपकी ओर पुनः प्रेषित है।
- उक्त प्रस्ताव के संबंध में लेख है कि पूर्व में प्रस्ताव क्रमांक FP/MP/ROAD/152561/2022 के माध्यम से कुल 4.138 हे० वनभूमि हेतु आवेदन किया गया था जिसमें खंडवा वनमंडल की कुल 0.938 हे० वनभूमि तथा वड़वाह वनमंडल की कुल 3.2 हे० वनभूमि सम्मिलित थी। यद्यपि खंडवा वनमंडल की प्रभावित वनभूमि पर स्वीकृति पूर्व सड़क निर्माण किये जाने के कारण प्रस्ताव की स्वीकृति में विलंब होने एवं वन अधिकार अधिनियम का उल्लंघन होने के कारण उक्त संयुक्त प्रस्ताव की स्वीकृति में विलंब हो रहा था जिसके कारण इस कार्यालय द्वारा प्रधान मुख्य वन संरक्षक भोपाल से स्वीकृति के पश्चात् प्रस्ताव क्रमांक FP/MP/ROAD/152561/2022 के कुल आवेदित रकबे में से खंडवा वनमंडल में प्रभावित रकबे को विलोपित कर खंडवा वनमंडल के प्रभावित वनभूमि हेतु नवीन प्रस्ताव क्रमांक

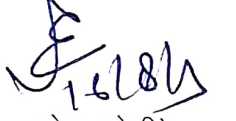


16/8/23





FP/MP/ROAD/433187/2023 आवेदित किया। अतः प्रस्ताव क्रमांक FP/MP/ROAD/152561/2022 (आवेदित रकबा 3.2 हे०) में केवल वनमंडल बड़वाह के अंतर्गत प्रभावित वनभूमि होने के कारण उक्त प्रस्ताव की स्वीकृति के संबंध में समस्त वांछित कार्यवाही वनमंडलाधिकारी बड़वाह द्वारा संपादित की जा रही है।



(आशुतोष सोनी)  
परियोजना निदेशक

- प्रतिलिपि:—
1. प्रधान मुख्य वन संरक्षक, भोपाल की ओर सूचनार्थ प्रेषित।
  2. क्षेत्रीय अधिकारी, भा.रा.रा.प्रा. कार्यालय, भोपाल की ओर सूचनार्थ प्रेषित।
  3. वन संरक्षक, वनवृत्त खंडवा की ओर सूचनार्थ प्रेषित।
  4. टीन लीडर, मेसर्स लायन इंजी. प्रा. लि.



सत्यमेव जयते

भारतीय राष्ट्रीय राजमार्ग प्राधिकरण  
(सड़क परिवहन और राजमार्ग मंत्रालय)  
**National Highways Authority of India**  
(Ministry of Road Transport & Highways)

पता - प्लॉट नं. 66-67, सिद्धि विनायक कॉलोनी, दादाजी कॉलेज के पास, इन्दौर रोड,  
Add. - Plot No. 66-67, Siddhi Vinayak Colony, Near Dadaji College, Indore Road,  
खण्डवा (म.प्र.) Khandwa (M.P.) 450001  
e-mail : piukhandwa@nhai.org, nhaikhandwa@gmail.com



NHAI/PIU-KNW/ Forest/Pkg-IV/ 2023/ 1913

Date: 18.08.2023

To,

Divisional Forest Officer  
Khandwa, (M.P.)

Sub: 4 - laning of Dhangaon-Boregaon section of NH - 347B & 753L (Indore to Boregaon - Pkg-IV) Design Ch.81+000 to Ch. 139+000) Length 58 km) under Bharatmala Pariyojna Phase-I in the state of Madhya Pradesh Compliance report of EDS raised by Forest Department for Forest Diversion Proposal No.: FP/MP/ROAD/152561/2022-Reg.

Ref: (i) PCCF (Land Management) letter no. 1913 dated 12.05.2023  
(ii) DFO, Khandwa letter no. 1978 dated 15.05.2023.  
(iii) This office letter no. 1634 dated 29.05.2023  
(iv) DFO, Khandwa letter no. 2134 dated 01.06.2023  
(v) This office letter no.1669 dated 09.06.2023 and 1876 dated 02.08.2023.  
(vi) DFO, Khandwa letter dated 11.08.2023  
(vii) DPR Consultant letter no. 10221 dated 18.08.2023

This is in reference to the subject proposal for which the EDS has been raised by the PCCF (Land Management) vide letter at ref. (i) & directed this office to submit the reply/compliance report for the observation point no. 01 & 04.

2. Accordingly, this office vide letter under ref. (iii) & (v) has been submitted the reply/ compliance report for the above EDS.
3. Further, your good office, vide letter under ref. (vi) again requested this office to submit the compliance report/ reply for the observation point no. 01 to 05 mentioned in above referenced letter dated 12.05.2023 so that the report from DFO, Khandwa can be submitted to PCCF (Land Management) accordingly.

4. In this connection it is to apprise that, earlier vide proposal no. FP/MP/ROAD/152561/2022, was submitted for diversion of 4.138 Ha. of forest land in which 0.938 Ha. forest land pertained to Khandwa Forest Division & 3.2 Ha. forest land pertained to Barwah Forest Division.

The above case included the case of violation of the Forest Rights Act, due to which the Stage-I approval of the said joint proposal was being delayed. Further, after approval from APCCF Forest, Bhopal this office separated the affected area of Khandwa Forest Division from above proposal no. FP/MP/ROAD/152561/2022, and applied a fresh proposal for the affected land under Khandwa Forest Division vide proposal no. FP/MP/ROAD/433187/2023. Hence, now the proposal no. FP/MP/ROAD/152561/2022 doesn't includes the area under Forest Division Khandwa, the same has also been verified by Forest Department in the joint visit.

5. In this regard, this office has submitted the compliance vide letter no 1876 dated 02.08.2023. However, during joint visit with forest department it was observed that the proposal no. FP/MP/ROAD/152561/2022 doesn't includes the area under Forest Division Khandwa. Hence, the details submitted by DPR consultant vide letter dated 18.08.2023, in continuation to the earlier submitted EDS is hereby submitted for your reference and necessary action regarding expedition of Stage-I approval -

18/08/23



S.No.	EDS raised by PCCF (Land Management)	Compliance Report
1	Component wise breakup of proposed land shall be submitted	Component wise breakup of proposed land was submitted earlier. However, this proposal doesn't include the area under Khandwa Forest Division.
2	As per proposed area (22°3'29.26" N, 76°7'43.57" E) in sanawad range, it appears that approx. 934 meter the road already constructed. It shall be clarified	Sanawad Range pertains to Barwah Forest Division.
3	In the proposed Khandwa range area, a building has been constructed (Coordinate: 21°53'27.22" N, 76°10'57.22" E) on the proposed route. It shall be clarified	This modified proposal doesn't include the said area. <b>(The proposal for area under Khandwa Forest Division has been separately submitted vide Proposal No.FP/MP/ROAD/433187/2023)</b>
4	As per submitted full route KML of proposed area, it appears that some part of proposed route is overlapped with already approved proposal of 16.81Ha. (FP/MP/ROAD/32174/2018.) It shall be clarified	Doesn't pertain to Khandwa Forest Division. (However, some part of compartment no. U-658 (already approved in 16.81 ha.) boundary is slightly overlapping with compartment no 291. The proposed KML has been prepared on site during the joint verification with forest department on 10.03.2022. Accordingly the proposal has been submitted)
5	Since, violation has been reported, a detailed report in accordance with clause 1.21 of FCA guidelines need to be submitted w.r.t. Extent/Area of violation, date of reporting of violation, Date when cognizance/action was taken, Authority on whose orders violation was committed. Action taken report shall be submitted.	Pertaining to Forest Division Barwah.

6. In view of above, it is requested to do further needful action regarding submission of reply of PCCF (Land Management) letter no. 1913 dated 12.05.2023 as mentioned above.

  
 (Ashutosh Soni)  
 Project Director

**Copy To:**

1. The Regional officer, RO-MP, Bhopal (M.P.) for kind information
2. The PCCF, (Land Management) Bhopal for kind information.
3. DFO, Barwah for information and further necessary action.
4. The Team Leader DPR consultant M/s Lion Pvt.Ltd. for information and to upload reply of EDS on Parivesh Portal.





"Contributing in Building the Infrastructure of the Nation"

ISO 9001:2015 & 27001:2013 CERTIFIED COMPANY

LECPL/DPR1317/NHAI/IND-EDLB/2023-24/10221

18<sup>th</sup> August, 2023

To,  
The Project Director,  
PIU-National Highway Authority of India,  
Khandwa (Madhya Pradesh)  
Email: [nhaikhandwa@gmail.com](mailto:nhaikhandwa@gmail.com)

*Handwritten signature and stamp*

**Sub:** Consultancy Services For Preparation Of Feasibility Study And Detailed Project Report For 201.2+0 Km. 2-500 to Km. 203-740 of Indore-Edulabad upto Madhya Pradesh Border of SH-27 (Proposed NHAI Section) in the State of Madhya Pradesh (Dhangaon to Boregaon Package-IV).

**Reg.:** Reply of EDS raised by DFO- Khandwa  
**Ref:**  
(i) DFO, Khandwa letter no 2957 dated 11.08.2023

Dear Sir,

In reference to above letter, Division Forest officer, Khandwa has raised EDS against the Forest Proposal No 152561.

In this connection it is informed that, earlier vide proposal no. FP/MP/ROAD/152561/2022, total area of 4.138 Ha. of forest land to be diverted were applied in which 0.938 Ha. forest land pertains to Khandwa Forest Division & 3.2 Ha. forest land pertains to Barwah Forest Division.

The above case includes the case of violation of the Forest Rights Act, due to which the Stage-I approval of the said joint proposal was being delayed. Further, after approval from APPCF Forest, Bhopal this office mitigated the affected area of Khandwa Forest Division from above proposal no. FP/MP/ROAD/152561/2022, and applied a fresh proposal for the affected land under Khandwa Forest Division vide proposal no. FP/MP/ROAD/433187/2023. i.e., the proposal no. FP/MP/ROAD/152561/2022 doesn't includes the area under Forest Division Khandwa, the same has also been verified by Forest Department in the joint visit.

In this regard, this User Agency submitted the compliance vide letter no 1876 dated 02.08.2023. However, during joint visit with forest department it was observed that the proposal no. FP/MP/ROAD/152561/2022 doesn't includes the area under Forest Division Khandwa. Hence, the EDS is hereby submitted for your reference and necessary action regarding expedition of Stage-I approval.

S.No.	EDS raised by PCCF (Land Management)	Compliance Report
1	Component wise breakup of proposed land shall be submitted	Component wise breakup of proposed land was submitted earlier. However, this proposal doesn't include the area under Khandwa Forest Division.
2	As per proposed area (22°3'29.26" N, 76°7'43.57" E) in sanawad range, it appears that approx. 934 meter the road already constructed. It shall be clarified	Sanawad Range pertains to Barwah Forest Division.
3	In the proposed Khandwa range area, a building has been constructed (Coordinate: 21°53'27.22" N, 76°10'57.22" E) on the proposed route. It shall be clarified	This modified proposal doesn't include the said area. (The proposal for area under Khandwa Forest Division has been separately submitted vide Proposal No.FP/MP/ROAD/433187/2023)
4	As per submitted full route KML of proposed area, it appears that some part of proposed route is overlapped with already approved proposal of 16.81Ha. (FP/MP/ROAD/ 32174/2018.) It shall be clarified	Doesn't pertain to Khandwa Forest Division.  (However, some part of compartment no. U-658 (already approved in 16.81 ha.) boundary is slightly overlapping with compartment no 291. The proposed KML has been prepared on site during the joint verification with forest department on 10.03.2022. Accordingly the proposal has been submitted)
5	Since, violation has been reported, a detailed report in accordance with clause 1.21 of FCA guidelines need to be submitted w.r.t. Extent/Area of violation, date of reporting of violation, Date when cognizance/action was taken, Authority on whose orders violation was committed. Action taken report shall be submitted.	Pertaining to Forest Division Barwah.


it is requested that kindly issue a letter to Divisional Forest officer, DFO for further necessary action.

Forwarded for your kind information and further necessary action please.

Thanking You, and assuring our best services as all times, we remain.

Yours Faithfully,

For & On Behalf of M/s Lion Engineering Consultants Pvt. Ltd.

  
(Anil Chansoria)  
Chief Consultants

Encl : As above