



**GOVERNMENT OF ANDHRA PRADESH
FOREST DEPARTMENT**

Rc.no.1852/2021/TO,
Dated:15.04.2023.

Office of the Conservator of Forests,
Visakhapatnam circle, Visakhapatnam.

From
Sri S.Srikanta Natha Reddy, IFS.,
Chief Conservator of Forests,
Visakhapatnam Circle.

To
The Prl. Chief Conservator of Forests
and Head of Forest Force,
Andhra Pradesh, Mangalagiri.

Sir,

Sub:- APFD – F (C) Act, 1980 – Proposal for diversion of 1.06 ha. of forest land for Laying and maintaining of 33 KV line beside Narsipatnam – Tuni road from Thandava Junction to Gandhi Nagar in favour of the Divisional Electrical Engineer, APEPDCL, Narsipatnam – Degraded forest land identified for Compensatory Afforestation (CA) - Report submission – Regarding.

- Ref:-
- 1) Prl.CCF (HoFF), A.P., Guntur, Rc.no.EFS02-15035/6/2018-FCA-SECPCCF/FCA-3, dt.05.06.2019.
 - 2) Prl.CCF (HoFF), A.P., Mangalagiri, Rc.no.EFS02-17/45/2020-IT, dt.07.02.2023.
 - 3) CCF, Visakhapatnam Rc.no.1852/2021/TO, dt.12.08.2021 and 29.04.2022.
 - 4) Executive Engineer, Operation Division, Narsipatnam, APEPDC Ltd., Visakhapatnam Lr.no.EE/0/NRPM/AE/Technical/F/D.No. /23, dt.10.03.2023.
 - 5) DFO, Anakapalli Rc.no.2093/2021-TO, dt.31.03.2023.

#

It is submitted that, in compliance to the instructions vide ref.1st cited, the user agency has identified degraded forest land over an extent of 2.49 ha. for Compensatory Afforestation in compt. No.1182 of Pedimikonda RF, Narsipatnam Range, Anakapalli Division and authenticated by the Prl.CCF, A.P., Guntur vide ref. 2nd cited in lieu of diversion of 1.06 ha. forest land in compt. No.1181 of Pedimikonda RF of Narsipatnam Range in favour of Divisional Electrical Engineer, APEPDCL, Narsipatnam for laying and maintenance 33 KV line beside Narsipatnam – Tuni road from Thandava Junction to Gandhi Nagar. Accordingly in the ref. 3rd cited, the CA scheme for 2.12 ha. has been approved for Rs.19.621 lakh. The DFO, Anakapalli in the ref.5th cited, has submitted report that the user agency has incorporated the authenticated map of degraded forest land identified for the purpose of compensatory afforestation, CA scheme in PARIVESH 1.0 portal and submitted reply to the EDS raised.

Therefore, it is requested that the diversion proposals over 1.06 ha. in favour of Divisional Electrical Engineer, APEPDCL, Narsipatnam may kindly be processed. The report of DFO, Anakapalli is enclosed herewith for favour of perusal.

This is submitted for favour of kind information and necessary action.

Yours faithfully,
Sd/-S.Srikanta Natha Reddy
Chief Conservator of Forests,
Visakhapatnam.

Copy submitted to the Prl. Chief Conservator of Forest, F(c) Act, O/o. Prl. Chief Conservator of Forest, A.P., Mangalagiri for favour of information.

Copy to the District Forest Officer, Anakapalli for information and necessary action.

Copy to the Executive Engineer, Operation Narsipatnam, APEPDCL Ltd., Visakhapatnam for information.

///t.c.b.o.///


Administrative Officer 12/04/23,



GOVERNMENT OF ANDHRA PRADESH
FOREST DEPARTMENT

Rc.no.2093/2021-TO

Dated: 31-03.2023.

From
Sri B.Raja Rao, SFS.,
District Forest Officer,
Anakapalli.

Sir,

Office of the District Forest Officer,
Anakapalli Division, HQ at Narsipatnam
To
The Chief Conservator of Forests,
Visakhapatnam Circle,
Visakhapatnam.



1795
6/4/23

Sub:- APFD - F(C) Act,1980 - Proposal for diversion of **1.06 ha.** of forest land for Laying and maintaining of 33 KV line beside Narsipatnam - Tuni road from Thandava Junction to Gandhi Nagar in favour of the Divisional Electrical Engineer, APEPDCL, Narsipatnam - Degraded forest land identified for Compensatory Afforestation (CA)- Report submission - Reg.

- TO (11) Ref:-
1. Prl.CCF(HoFF), A.P., Guntur Rc.no.EFS02-15035/6/2018-FCA-SEC PCCF/FCA-3, dt.05.06.2019 communicated by the CCF, Visakhapatnam vide Rc.no.3112/2019/TO, dt.19.07.2019 through EDS in Ministry's website on 26.07.2019.
 2. CCF, Visakhapatnam vide Rc.no.1852/2021/TO, dt.31.05.2022.
 3. Prl.CCF(HoFF), A.P., Guntur Rc.no.EFS02-17/45/2020-IT, dt.07.02.2023.
 4. Executive Engineer, Operation Division, Narsipatnam, APEPDC Ltd., Visakhapatnam Lr.no.EE/0/NRPM/AE/Technical/F/D.No. /23, dt.10.03.2023.

In compliance to the reference 1st cited, it is submitted that, identified the degraded forest land to an extent of 2.49 ha in Compt. no.1182, Pedimikonda RF in Pedimikonda Beat of Nathavaram Section in lieu of diversion of 1.06 ha. forest land beside Narsipatnam-Tuni road from Thandava Jn. To Gandhinagaram for execution of new 33 KV line for extension of HT supply to M/s HPCL in Nathavaram (M) in Narsipatnam Range and prepared the CA scheme and approved by the CCF, Visakhapatnam vide reference 2nd cited for an amount of Rs.19.621 lakh. The DGPS maps and data are verified and authenticated vide reference 3rd cited.

In the reference 4th cited, the User agency has submitted a compliance report and requested take further process for submission of proposals.

Further it is submitted that, the details of degraded forest land identified for Compensatory Afforestation along with approved CA scheme and authenticated DGPS maps are incorporated in the PARIVESH 1.0 Portal and submitted reply to the EDS raised.

Therefore, I request the Chief Conservator of Forests, Visakhapatnam to kindly forward said proposals for further taking further process.

This is submitted for favour of information and necessary action.

Encl: As above (3 sets).

With original Disk

Yours faithfully,

District Forest Officer
31/3/23 Anakapalli

Copy to the Executive Engineer, Operation Narsipatnam, APEPDC Ltd., Visakhapatnam for information and necessary action.

From
Superint
Operat
A.P.

Rc.no. 2093/2021-N9
Dated: 20.07.2022

GOVERNMENT OF ANDHRA PRADESH
FOREST DEPARTMENT

Office of the Divisional Forest Officer,
Narsipatnam.

From
Sri Ch.Suryanarayana, Dy.CF.,
Divisional Forest Officer,
Narsipatnam.

To
The Divisional Electrical Engineer,
APEPDCL, Narsipatnam,
Visakhapatnam District.

Sir,

Sub:- APFD - F(C) Act, 1980 - Proposal for diversion of **1.06 ha.** of forest land for Laying and maintaining of 33 KV line beside Narsipatnam - Tuni road from Thandava Junction to Gandhi Nagar in favour of the Divisional Electrical Engineer, APEPDCL, Narsipatnam - Degraded forest land identified - Request to conduct DGPS survey - Reg.

- Ref:-
1. Prl.CCF(HoFF), A.P., Guntur Rc.no.EFS02-15035/6/2018-FCA-SEC PCCF/FCA-3, dt.05.06.2019 communicated by the CCF, Visakhapatnam vide Rc.no.3112/2019/TO, dt.19.07.2019 through EDS in Ministry's website on 26.07.2019.
 2. DFO, Narsipatnam Rc.no.2093/2021-N9, dt.05.05.2022.
 3. CCF, Visakhapatnam vide Rc.no.1852/2021/TO, dt.31.05.2022.

It is to inform that, in the reference 3rd cited, the Prl. Chief Conservator of Forests (HoFF) A.P., Guntur has requested to identify equivalent non-forest land for Compensatory Afforestation in lieu of diversion of 1.06 ha. of forest land for laying and maintaining of 33 KV line beside Narsipatnam-Tuni road from Thandava junction to Gandhinagaram. The degraded forest land to an extent of 2.12 ha. identified in Compt. no.1182, Pedimikonda RF in Pedimikonda Beat of Nathavaram Section for raising of Compensatory Afforestation and submitted CA scheme proposals to the CCF, Visakhapatnam vide reference 2nd cited. The CCF, Visakhapatnam has approved the CA scheme for an amount of Rs.19.621 lakh and requested the Divisional Forest Officer, Narsipatnam to submit DGPS maps of the degraded forest area identified for CA for its verification and authentication.

Hence, the DEE, APEPDCL, Narsipatnam (User agency) is requested to conduct the DGPS survey of the degraded forest area (2.12 ha.) identified in Compt. no.1182, Pedimikonda RF in Pedimikonda Beat of Nathavaram Section of Narsipatnam Range and submit the DGPS maps along with data in hard (7 sets) and soft (CDs) copies for onward submission to the Prl.CCF(HoFF), A.P., Guntur for its authentication and verification through the CCF, Visakhapatnam.

Encl: As above.

Yours faithfully,
Sd/- Ch.Suryanarayana
Divisional Forest Officer
Narsipatnam

Copy to the Special Grade, Dy. Collector, HPCL-VVSP, Naval Base Post ATP area, Visakhapatnam for favour of information and necessary action.

//t.c.b.o.

Superintendent

20/07/2022

GOVERNMENT OF ANDHRA PRADESH
FOREST DEPARTMENT

Rc.no.2093/2021-N9
Dated: 05.05.2022.

Office of the Divisional Forest Officer,
Narsipatnam.

From
Sri Ch.Suryanarayana,Dy.CF.,
Divisional Forest Officer,
Narsipatnam.

To
The Chief Conservator of Forests,
Visakhapatnam Circle,
Visakhapatnam.

Sir,

Sub:- Compensation - Forest land to an extent of Acres 2.65 cents utilized by the Divisional Electrical Engineer, APEPDCL,Narsipatnam for laying Electricity Poles for HPCL storage point at M.B.Patnam, Nathavaram(M), Visakhapatnam District - Selection of alternative site at Sarugudu (V), Nathavaram (M) - Identification of degraded forest land - CA Scheme proposals - Submission - Reg.

Ref:- 1.CCF,Visakhapatnam Rc.no.1852/2021/TO, dt.22.01.2022.
2.Special Grade, Dy. Collector, HPCL-VVSPL, Naval Base Post ATP area, Visakhapatnam letter received on 25.01.2022.
3.DFO, Narsipatnam Rc.no.2093/2021-N9, dt.06.04.2022
4. FRO, Narsipatnam Rc.no.126/2021, dt.29.04.2022.

In continuation to this office reference 3rd cited, I submit that, in the reference 4th cited, the Forest Range Officer, Narsipatnam has submitted CA scheme proposals with an amount of Rs.19.621 lakhs for a period of 12 years (including 10 years maintenance) for the identified 2.12 ha. degraded forest land in Compt. no.1182, Pedimikonda RF in Pedimikonda Beat of Nathavaram Section for raising of Compensatory Afforestation in lieu of diversion of 1.06 ha. forest land beside Narsipatnam-Tuni road from Thandava Jn. To Gandhinagaram for execution of new 33 KV line for extension of HT supply to M/s HPCL in Nathavaram (M). The report of the Forest Range Officer, Narsipatnam is enclosed herewith.

This is submitted for favour of kind information and necessary action.

Encl: As above.

Yours faithfully,

Divisional Forest Officer
Narsipatnam

Copy to the Divisional Electrical Engineer, APEPDCL, Narsipatnam for information and necessary action.

Copy to the Special Grade, Dy. Collector, HPCL-VVSPL, Naval Base Post ATP area, Visakhapatnam for favour of information and necessary action.

DESPATCHED

Dt : 06/05/2022

**GOVERNMENT OF ANDHRA PRADESH
FOREST DEPARTMENT**

Ref. no. EFS02-
17/45/2020-IT
Dt. 07/02/2023.

Office of the Principal Chief Conservator of Forests & Head of
Forest Force, Andhra Pradesh, Mangalagiri.

**Sri Y. Madhusudhana Reddy, I.F.S.,
Principal Chief Conservator of Forests
& Head of Forest Force (FAC)**

Sub: APFD - IT - Diversion of Forest land to an extent of 1.06 ha for laying
- Electricity Poles for HPCL storage point at M.B.Patnam, Nathavaram (M),
Visakhapatnam District in favour of the Divisional Electrical Engineer,
APEPDCL, Narsipatnam - Identification of 2.12 ha of degraded forest land -
DGPS surveyed data submitted - Verification and authentication
report - Furnished - Regarding.

Ref:- 1. CCF, Visakhapatnam, Rc. no. 1852/2021/TO, dt. 24.01.2023.
2. PCCF circular no. 7/2012 (Ref. No. 22818/2010/IT, dt. 28.12.2012).
3. PCCF circular no. 1/2020 (Ref. no.17/19/2020-IT, dt. 06.10.2020).

Alluding to the Reference 1, the data was verified by the Geographical
Information System (GIS) Cell, Office of the PCCF & HoFF. The report is presented
in the Table below:

Sl. No	Details of the Proposal	Area proposed by User Agency (ha)	Area Assessed by GIS (ha)
1	The Degraded Forest Land identified for CA in Comp No.1182 of Pedimikonda RF of Pedimikonda Beat of Narsipatnam Range of Anakapalli Division in favour of Divisional Electrical Engineer, APEPDCL, Narsipatnam.	2.482	2.49

2. The District Forest Officer, Anakapalli is requested to verify the same with Gazette notification of the RF block and release the authenticated maps to the User Agency duly signing on the maps. ➡

3. Further, Rs. 3,000 shall be collected by way of Demand draft in f/o Forest Utilization Officer, Andhra Pradesh, Mangalagiri towards user charges for supply of the authenticated map and furnish the same to the Forest Utilization Officer, Office of the PCCF & HOFF, Andhra Pradesh, Mangalagiri under intimation to this office.

4. The Differential Global Positioning System (DGPS) map and Surveyed data was verified. The location details of the area should be ascertained by the Field Officials as per Block Notification. ✓

5. The authenticated DGPS map shall be used only for the purpose it is issued. Please comply with the instructions issued in the references 2 and 3 also where ever necessary.

6. The authenticated map of the above proposal is enclosed too. ✓

Encl: Authenticated Map.

Ajaya Kumar Naik
for Prl. Chief Conservator of Forests & HoFF

To

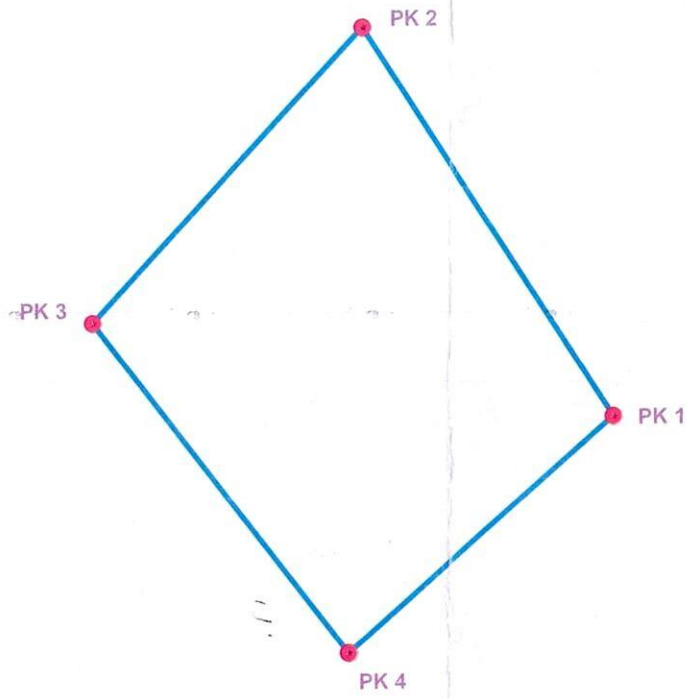
The Chief Conservator of Forests, Visakhapatnam for information and necessary action.

The District Forest Officer, Anakapalli for information and necessary action.

Copy to the Forest Utilization Officer, O/o the PCCF & HoFF, A.P., Mangalagiri for information.

Copy to the Principal Chief Conservator of Forests (FCA), O/o the PCCF & HoFF, A.P., Mangalagiri for information and necessary action.

Map Showing the Degraded forest Land identified for CA in Comp.No.1182 of Pedimikonda RF of Pedimikonda Beat of Narsipatnam Range of Anakapalli Division in favour of Divisional Electrical Engineer, APEPDCL, Narsipatnam.



S.No	Description	Area in Ha
1	Total Assessed Area	2.49

Point Id	Easting	Northing	Latitude	Longitude	Elevation
PK 1	663814.103	1943475.294	17.57177100	82.54358500	140.933
PK 2	663716.527	1943626.790	17.57314700	82.54267700	142.455
PK 3	663611.124	1943511.588	17.57211400	82.54167500	139.009
PK 4	663710.687	1943382.918	17.57094400	82.54260300	135.412

S. Palisho
Forest Beat Officer
 Pedimikonda

[Signature]
DISTRICT FOREST OFFICER
 ANAKAPALLI

[Signature]
FOREST RANGE OFFICER
 (GIS), O/o. Prl.CCF (HOFF),
 Aranya Bnavan, Guntur.

[Signature]
Forest Range Officer
 Narsipatnam

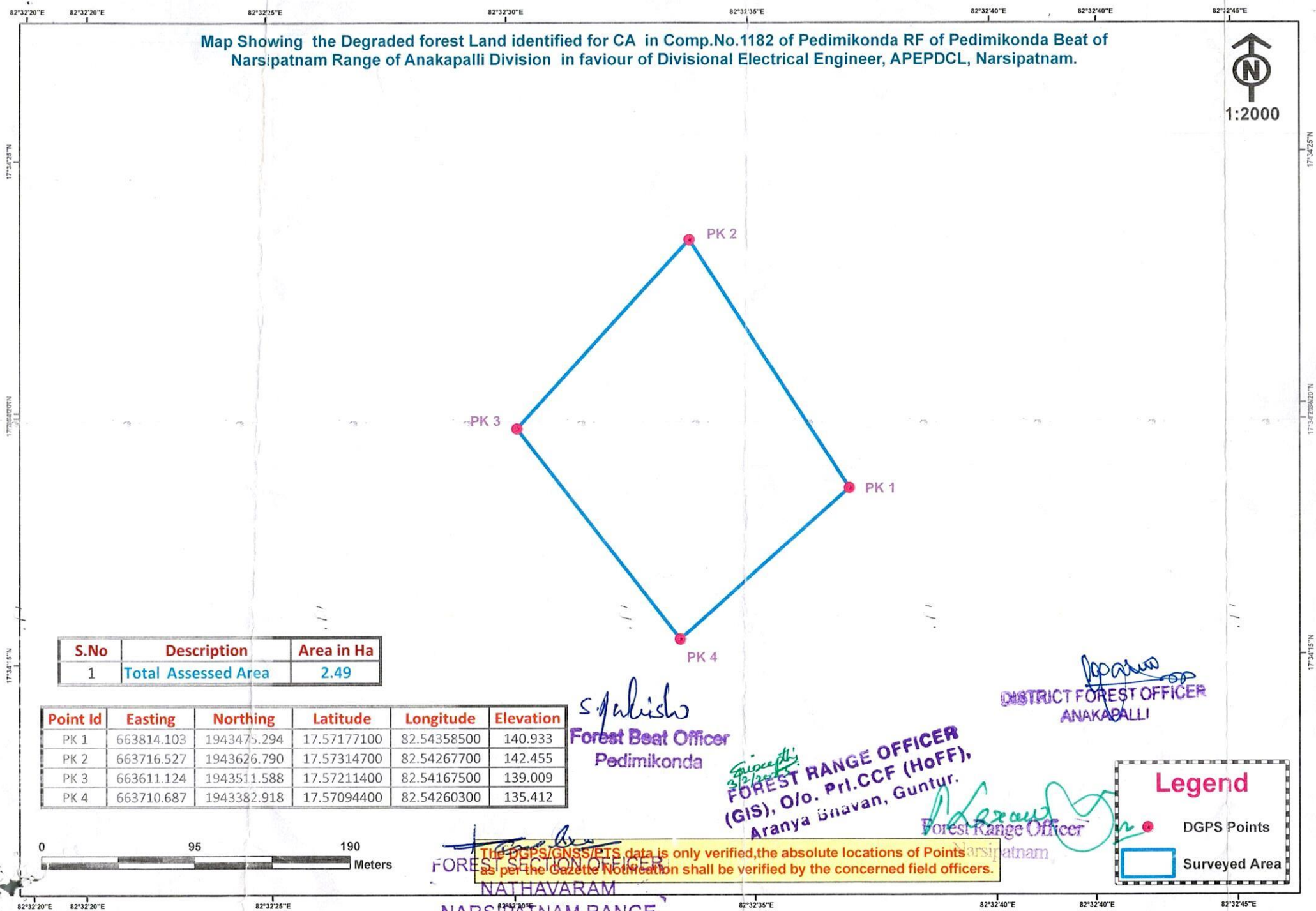
Legend

- DGPS Points
- Surveyed Area



[Signature]
FOREST SECTION OFFICER
 NATHAVARAM
 NARSIPATNAM RANGE

The DGPS/GNSS/PTS data is only verified, the absolute locations of Points as per the Gazette Notification shall be verified by the concerned field officers.



**GOVERNMENT OF ANDHRA PRADESH
FOREST DEPARTMENT**

Rc.no.1852/2021/TO,
Dated.31.05.2022.

Office of the Conservator of Forests,
Visakhapatnam circle, Visakhapatnam

**Sri. P. Ram Mohan Rao, I.F.S.,
Chief Conservator of Forests,
Visakhapatnam Circle.**

Sub:- APFD – Forest (Conservation) Act, 1980 – Proposal for diversion of 1.06ha of Forest land for laying and maintaining of 33KV line (by EPDCL) beside Narsipatnam-Tuni road from Thandava Jn.-Gandhinagar in favour of DEE, APEPDCL, Narsipatnam – CA land identified and report submitted along with CA scheme Instructions issued – Regarding

Ref:- 1) Prl. CCF&HoFF, AP, Guntur, Rc.no.EFS02-15035/6/2018-FCA SEC-PCCF/FCA-3, dt.05.06.2019.
2) DFO, Narsipatnam, Rc.no.2093/2021-N9, dt.05.05.2022

-o0o-

Attention of the Divisional Forest Officer, Narsipatnam is invited to subject and references cited above. As requested in the reference 2 cited, the CA scheme submitted; in lieu of diversion of 1.06 ha of forest land i.e., for laying and maintaining of 33KV line (by EPDCL) beside Narsipatnam-Tuni road from Thandava Jn.-Gandhinagar; for an amount of Rs.19.621 lakh, is approved on the responsibility of the DFO, Narsipatnam and subject to receipt of further instructions/modifications if any, for revision etc., in this regard from the O/o the Prl. CCF & HoFF and Govt. from time to time. The details are as follows:-

Sl. No.	Location of the proposal	Area (ha.)	C.A. scheme for Rs. in lakh
1	CA Scheme for raising and maintenance of plantations over 2.12ha in degraded Forest land in Compt.no 1182 of Pedimikonda RI Nathavaram Section & Mandal in lieu of diversion of Forest land for laying and maintaining of 33KV line (by EPDCL) beside Narsipatnam-Tuni road from Thandava Jn. To Gandhinagar	2.12	19.621
	Total :	2.12	19.621

The Divisional Forest Officer, Narsipatnam is requested to take all precautions and necessary action, as per F(C) Act and Rules & ensure that no violation takes place.

Further, the Divisional Forest Officer, Narsipatnam is requested to submit DGPS maps of the degraded Forest area identified for CA, for authentication and verification of the same.

Sd/-Chief Conservator of Forests
Visakhapatnam.

To

The Divisional Forest Officer, Narsipatnam.

Copy to the Special Grade, Dy. Collector, HPCL-VVSPL, Visakhapatnam for information.



(HT-:S://INDIA.GOV.IN/)

(HTTPS://WWW.MYGOV.IN/)




(HTTP://MEITY.GOV.IN/)

(HTTP://WWW.PMINDIA.GOV.IN/EN/) (HTTP://WWW.NIC.IN/)



© Content Owned, Updated and Maintained by Ministry of Environment, Forest and Climate Change, Government of India
Terms & Conditions (TermsandConditions.aspx) | Privacy Policy (PrivacyPolicy.aspx) | Copyright Policy (CopyrightPolicy.aspx) | Hyperlinking Policy (HyperlinkingPolicy.aspx) | Accessibility Statement (AccessibilityStatement.aspx) | Disclaimer (Disclaimer.aspx) | Contact Us (contact.aspx)
For any Technical support, Please Contact EFCCID, NIC, New Delhi, monitoring-fc(at)nic(dot)in

GOVERNMENT OF ANDHRA PRADESH
FOREST DEPARTMENT



Rc.no.126/2021
Dated. 29 -04-2022

Office of the Forest Range Officer,
Narsipatnam.

From
Sri R.Raja Babu,
Forest Range Officer,
Narsipatnam.

To
The Divisional Forest Officer,
Narsipatnam.

Sir,

Sub:- Compensation – Forest land to an extent of Acres 2.65 cents utilized by the Divisional Electrical Engineer, APEPDCL, Narsipatnam for laying Electricity Poles for HPCL storage point at M.B.Patnam, Nathavaram Mandal of Visakhapatnam District – Selection of alternative site at Sarugudu Village, Nathavaram Mandal – Identified the degraded forest land – APO- Submission –Regarding.


- Ref:- 1. DFO, Narsipatnam Rc.no.2093/2021-N9, dated.29.01.2022, 11.02.2022 & 04.03.2022.
2. FRO, Narsipatnam Rc.no.126/2021, dated.11.03.2022.

In continuation of the instructions issued in the above reference 1st cited. I submit herewith the identified the 2.12 ha. Degraded Forest Land at Compartment No.1182, Pedimikonda RF for C.A. Scheme proposals prepared of 2.12 ha. Teak plantation at Marripalem Village, Pedimikonda Beat, Nathavaram Section of Narsipatnam Range and Division.

Further it is submitted that the C.A. Scheme was prepared from 2022-23 to 2033-34 with an amount of Rs.19.620 lakhs including SMC works herewith submitted.

This is submitted for favour of kind information.

Yours faithfully,


Forest Range Officer,
Narsipatnam Range.

Encl: A.P.O. along with data sheets.

Copy submitted to the Sub-Divisional Forest Officer, Narsipatnam for favour of information.

10 YEARS ACTION PLAN FOR COMPENSATORY AFFORESTATION (CA) SCHEME FOR THE IDENTIFICATION OF 2.12 HA. Degraded Forest Land in Mairipalem Village, Compartment: No.1182, Pedimikonda RF of Narsipatnam Range and Division

In lieu of diversion of forest area for laying Electricity Poles for HPCL storage point at M.B.Patnam, of Nathavaram Mandal of Anakapalli district.

Sl. no.	Item of work	2022-23		2023-24		2024-25		2025-26		2026-27		2027-28		2028-29		2029-30		2030-31		2031-32		2032-33		2033-34		Total	
		Phy in ha.	Fin in lakhs	Phy in ha.	Fin in lakhs	Phy in ha.	Fin in lakhs	Phy in ha.	Fin in lakhs	Phy in ha.	Fin in lakhs	Phy in ha.	Fin in lakhs	Phy in ha.	Fin in lakhs	Phy in ha.	Fin in lakhs	Phy in ha.	Fin in lakhs	Phy in ha.	Fin in lakhs	Phy in ha.	Fin in lakhs	Phy in ha.	Fin in lakhs	Phy in ha.	Fin in lakhs
1	Advance operation works	2.12	25500																								25500
2	Raising of Plantation			2.12	273450																						273450
3	Erection of cairns			6	75000																						75000
4	SMC																										53000
5	1st year maintenance of plantations					2.12	264385																				264385
6	2nd year maintenance of plantations							2.12	275517																		275517
7	3rd year maintenance of plantations							2.12	282571																		282571
8	4th year maintenance of plantations							2.12	237872																		237872
9	5th year maintenance of plantations									2.12	255813																255813
10	6th year maintenance of plantations including SMC works											2.12	6431														6431
11	7th year maintenance of plantations including silvicultural operations																		2.12	10718							10718
12	8th year maintenance of plantations																		2.12	7074							7074
13	9th year maintenance of plantations																		2.12	7781							7781
14	10th year maintenance of plantations																										8559
15	Over Heads			2550	40170	26439	27552	28257	25787	25581	6431	10718	7074	7781	8559	9415	11790	11790	11790	11790	11790	11790	11790	11790	11790	11790	11790
	Total:	2.12	28050	441606	303069	310828	261660	281395	7074	7781	8559	9415	11790	11790	11790	11790	11790	11790	11790	11790	11790	11790	11790	11790	11790	11790	1962050

[Signature]
Forest Range Officer
Narsipatnam

[Signature]
Forest Section Officer
Nathavaram

[Signature]
Divisional Forest Officer
Narsipatnam


Estimate for Advance Operation works for Raising of 2.12 ha. Teak Plantation at Degraded Forest Land for (C.A.) in Marrisalem Village, Compartment No.1182, Pedimikonda RF of Narsipatnam Range- 2022-23


Beat: Pedimikonda
Section: Nathavaram

Scheme :
Lat: 17.57167; Long:82.54370

Qty	Description	FSR.Item No.	FSR 2022-23 Rate	Unit	Amount
1	2	3	4	6	7
	<u>Advance operations (Preplanting operations)</u>				
1	Survey with GPS (only staff to carry out) staff to carryout GPS survey. One manday is allowed for assistance	03-01-01	307.77	Plantation	307.77
	Preparation of site for planting by clearing thorny unsaleable, unusable jungle growth, creepers, bushes etc. spreading the cut material allover the site and burning the same.				
2.ha.	Medium jungle growth (> 30 % ground area covered with jungle growth)	03-02-04	12217.00	ha	24434
50 RMT	Formation of sector lines/inspection paths of a width of 3 m. by giving surface treatment (sector to be in conformity with slope direction). All stumps to be cut to ground level. Applicable for plantations other than Semi Mechanical Plantation . <u>Under SMM the sector lines should not be ploughed.</u>	03-03-00	7.86	1 RMT	393
	Contengencies				365
	Total				25500
(Rupees twenty five thousand and five hundred only)					

Submitted the Divisional Forest Officer, Narsipatnam for favour of information.


Forest Section Officer
Nathavaram


Forest Range officer
Narsipatnam

**Estimate for Raising of 2.12 ha. (2 mt.x 2 mt.) Teak Plantation at Degraded Forest Land
(C.A. in Marrisipalem Village, Compartment No.1182, Pedimikonda RF of Narsipatnam
Range- 2023-24**

Section: Nathavaram

Scheme :

Beat: Pedimikonda


Lat: 17.57167; Long:82.54370


Sl. No.	Quantity	Item of work	FSR Code	FSR 2022-23 Rate	Per	Total Amount
1	2	3	4	5	6	7
1	5000 nos./ 2.12ha.	Alignment & Staking including laying base line for teak 2m x2m espacement.	04-01-01	101.27	100 nos.	5063.50
2	5000 nos./ 2.12ha.	Cost of 0.45 mts. Stake preparation and transportation to site.	04-01-05 RSSR Item No.18 (c)	59.00	100 nos.	2950
3	6000 nos.	Cost of Teak stumps	Non-FSR	3.30	Each	19800
4	5000 nos./ 2.12ha..	Preparation of teak stumps of min. length of 23cms and min. girth of 4cm. at the collar, including uprootal from nursery beds, dressing of lateral roots, cutting slant 2cm above collar and root and bundling them into bundles of 100nos. each and transport to planting site.	04-02-00	96.59	100 nos.	4830
5	5000 nos./ 2 ha.	Digging of Crowbar holes 23cm (9") deep and planting stumps in crow -bar holes and closing and compacing so that it can not be pulledup easily.	04-10-00	72.98	100 nos.	3649
		<u>Replacement of casualties 20% (July)</u>	04-13-00			
6	1000 nos.	a) Digging of crow bar holes and stump planting		36.49	100 nos.	365
7	1000 nos.	b) Preparation of teak stumps		96.59	100 nos.	966
8	2.12ha.	Cost of chemical fertilizers	04-11-01	Actuals	Ha.	3000
9	5000 nos./ 2.12ha.	Application of fertilizers after planting by making 3 holes of 10cms depth with crow bar 10 cms away from plant and putting fertilizers and closing. (July / August)	04-11-02	50.83	100 nos.	2542
10	5000 nos./ 2.12ha.	Formation of saucer around the plant (at the time of planting) during June/July.	04-14-05(A)	238.13	100 nos.	11906

Sl. No.	Quantity	Item of work	FSR Code	FSR 2022-23 Rate	Per	Total Amount
1	2	3	4	5	6	7
11	5000 nos./ 2.12ha..	1st Circular weeding to a radius of 0.5mts. around the plant during July / August (as per PCCF Rc.no.9443/CAMPA/2012, dt.07.05.2012 and 05.10.2012.)	04-14-03	161.74	100 nos.	8087
12	2.12ha.	1st cutting of coppice growth flush to the ground over the entire area including retaining useful species just after planting and placing the cut material in between the planting rows across the slope. (July/ August) in High rainfall zone >800mm	04-16-02	2083.29	ha.	4166
13	5000 nos./ 2.12ha..	2nd circular weeding to a radius of 0.50m around the plant during Sep/Oct.	04-14-05(B)	161.74	100 nos.	8087
14	2 ha.	2nd cutting of coppice growth flush to the ground over the entire area including retaining useful species just after planting and placing the cut material in between the planting rows across the slope. (October / November)	04-16-02	2083.29	ha.	4166
15	5000 nos./ 2.12ha..	Soil working to a radius of 50cm and to a depth of 15cm around the plant during Oct / Nov.	04-14-05 (C)	449.31	100 nos.	22465
16	300 Rmt	Fire tracing operation by clearing all growth flush to the ground to a width of 3 m. by scraping, control burning.	04-17-00	8.63	Rmt	2589
17	1 No. / 9 Months	Watch and ward for plantations during Raising and Maintenance of plantations, on contract basis (Conservator of Forests, Visakhapatnam)	04-21-00	11764.48	1 No.	105876
18	650 rmt	Bio Fencing / Brush wood Fencing	4-19-01	32.49	Rmt	21118
	350 rmt	Maintenance of burshwood fencing(1/3 rd rate adopted for Brush wood Fencing)	4-19-02	24.36	Rmt	8526

No.	Quantity	Item of work	FSR Code	FSR 2022-23 Rate	Per	Total Amount
1	2	3	4	5	6	7
19	L.S	Contingencies for maintenance of survey stones/white washing / Plantation board with masonary pedastal - 10th row survival percentage of flyash brick etc.	04-25-07	LS		8450
		Grand Total:				248600

YEAR WISE EXPECTED		
Expected Hike		
Year	2022-23	2023-24
Cost of amount	248600	273460


Forest Section Officer
Nathavaram


Forest Range officer
Narsipatnam

Rate for 1st year maintenance of 2.12 ha. (2 mt.x 2 mt.) Teak Plantation at Degraded Forest Land for (A.) in Marripalem Village, Compartment No.1182, Pedimikonda RF of Narsipatnam Range 2024-25

Section: Nathavaram

Beat: Pedimikonda


Scheme :


Lat: 17.57167; Long:82.54370

Qty	Details of work	FSR Item No.	FSR 2022-23 Rate	Unit	Amount
1250 nos.	Replacement of casualties 20% during Raising & 25% in 1st year (In case of Eucalyptus 10% during raising and no casualty replacement for further maintenance)	04-10-00	72.98	100 nos.	912
1250 nos.	Preparation of teak stumps of a minimum length of 23 cm. and minimum girth of 4 cm. at the collar, including uprootal from nursery beds, dressing of lateral root, cutting slant 2 cm above collar and root and bundling them into bundles of 100 Nos. each and transport to planting site.	04-02-00	96.59	100 nos.	1207
1250 nos.	Cost of Teak stumps	Non-FSR	4.40	Each	5500
2.12 ha.	Cost of chemical fertilizers	04-23-03	Actuals		2000
1250 nos.	Application of fertilizers	04-11-02	50.83	100 nos.	635
2.12 ha./ 5000 nos.	Labour intensive method Formatin of saucer around the plant June / July (hard gravellary soil)	04-23-08 (A)	238.13	100 nos.	11906
2.12 ha./ 5000 nos.	1st Circular weeding to a radius of 0.5 m around the plant during July/August	04-23-06	161.74	100 nos.	8087
2 ha.	1st Cutting of coppice growth flush to the ground over the entire area including retaining useful species just after planting and placing the cut material in between the planting rows. July/August (High rainfall zone >800 mm)	04-25-02	1893.89	1 Ha / 2500	3787
2.12 ha./ 5000 nos.	2nd Circular weeding to a radius of 0.5m around the plant during Sept/Oct. (hard gravellary soil)	04-23-08 (B)	161.75	100 nos.	8087
2 ha.	2nd Cutting of coppice growth flush to the ground over the entire area including retaining useful species just after planting and placing the cut material in between the planting rows. October/November (High rainfall zone >800)	04-25-02	1893.89	1 Ha / 2500	3787
2.12 ha./ 5000 nos.	Soil working to a radius of 50 cm and to a depth of 15 cm around the plant during Oct/Nov (hard gravellary soil)	04-23-08 (c)	449.31	100 nos.	22465
1 No./12 months	Watch and ward for plantations during Raising and Maintenance of plantations, on contract basis (Conservator of Forests, Visakhapatnam)	04-25-06	11764.48	1 Month	141168
300 RMT	Fire lines 3 mts wide around the plantation	04-25-04	7.86	1 Rmt	2358
LS	Contengencies such as unforeseen items	04-23-14			6601
	TOTAL				218500

YEAR WISE EXPECTED HIKE ON 2022-23 FSR

Expected Hike	10%	10%
Year	2022-23	2023-24
Cost of amount	218500	240350
		264385


Forest Section Officer
Nathavaram


Forest Range officer
Narsipatnam

Estimate for 2nd year maintenance of 2.12 ha. (2 mt.x 2 mt.) Teak Plantation at Degraded Forest Land for (C.A.) in Marrisipalem Village, Compartment No.1182, Pedimikonda RF of Narsipatnam Range 2025-26

Section: Nathavaram

Scheme :


Beat: Pedimikonda


Lat: 17.57167; Long: 82.54370

Sl. no	Quantity	Item of work	FSR Item No	FSR 2022-23 Rate	Per	Total Amount
1	2	3	4	5	7	8
1	2.12 ha./ 5000 nos.	Formation of saucer around the plant (at the time of planting) during June/July.	04-26-03 (a)	238.13	100 nos.	11906
2	2.12 ha./ 5000 nos.	1st circular weeding to a radius of 0.5 m around the plant during July/Aug	04-26-01	161.74	100 nos.	8086
3	2 ha.	1st Cutting of coppice growth flush to the ground over the entire area including retaining useful species just after planting and placing the cut material in between the planting rows. (High rain fall zone >800 mm)	04-29-02	1893.89	Ha.	3788
4	5000 nos.	2nd circular Weeding cum deep soil working to a radius of 0.5 m and to a depth of 15 cm around the plant to be done with pick axes without disturbing the soil around the plant of 10 cm wide but weeding that part of area by hand and formation of saucer in hard gravellary soils during Sep/Oct	04-26-03 (b)	161.75	100 nos.	8087
5	2.12 ha./ 5000 nos.	Soil working to a radius of 50 cm and to a depth of 15 cm around the plant during Oct/Nov	04-26-03 (c)	449.31	100 nos.	22465
6	2 ha.	2nd Cutting of coppice growth flush to the ground over the entire area including retaining useful species just after planting and placing the cut material in between the planting rows. High rain fall zone >800 mm)	04-29-02	1893.89	Ha.	3788
7	2 ha.	Cost of Pesticides and fungicides for teak & Misc., plantations.	04-29-05	Actuals		2000
8	300 Rmt	Fire lines 3 mts wide around the plantation	04-29-04	7.86	1 Rmt	2359
9	1 No./ 12 Months	Watch and ward for plantations during Raising and Maintenance of plantations, on contract basis (Conservator of Forests, Visakhapatnam)	04-29-06	11764.48	Per Month	141174
10	L.S	Contengencies such as unforeseen items	04-29-07		LS	3347
		TOTAL				207000

YEAR WISE EXPECTED HIKE ON 2022-23 FSR

Expected Hike		10%	10%	10%
Year	2022-23	2023-24	2024-25	2025-26
Cost of amount	207000	227700	250470	275517


 Forest Section Officer
 Nathavaram


 Forest Range officer
 Narsipatnam

Estimate for 3rd year maintenance of 2.12 ha. (2 mt.x 2 mt.) Teak Plantation at Degraded Forest Land for (C.A.) in Mrippalem Village, Compartment No.1182, Pedimikonda RF of Narsipatnam Range 2026-27

Section: Nathavaram

Scheme :

Beat: Pedimikonda

Lat: 17.57167; Long: 82.54370

Sl. No.	Quantity	Item of work	FSR Item No	FSR 2022-23 Rate	Per	Total Amount
1	2	3	4	5	7	8
1	2 ha.	Cutting of coppice growth flush to the ground over the entire area including retaining useful species just after planting and placing the cut material in between the planting rows. (High rainfall > 800mm)	04-31-02	1893.89	ha.	3788
2	5000 nos.	Formation of saucer around the plant (at the time of planting) during June/July.	04-30-02 (a)	238.12	100 nos.	11906
3	5000 nos.	Circular weeding to a radius of 0.5 m around the plant during Sep/Oct	04-30-02 (b)	161.75	100 nos.	8088
4	5000 nos.	Soil work to a radius of 50 cm and to a depth of 15 cm around the plant during Oct/Nov	04-30-02 (c)	449.30	100 nos.	22465
5	300 Rmt	Fire tracing operation by clearing all growth flush to the ground to a width of 3 m by scraping, control burning	04-31-04	7.86	1 Rmt	2359
6	1 no./ 12 Months	Watch and ward for plantations during Raising and Maintenance of plantations, on contract basis (Conservator of Forests, Visakhapatnam)	04-31-05	11764.48	Per Month	141174
7	L.S	Contengencies such as unforeseen items	04-29-07		LS	3220
Total :						193000

YEAR WISE EXPECTED HIKE ON 2022-23 FSR

Expected Hike		10%	10%	10%	10%
Year	2022-23	2023-24	2024-25	2025-26	2026-27
Cost of amount	193000	212300	233530	256883	282571

[Signature]
Forest Section Officer
Nathavaram

[Signature]
Forest Range officer
Narsipatnam

Estimate for 4th year maintenance of 2.12 ha. (2 mt.x 2 mt.) Teak Plantation at Degraded Forest Land for (C.A.) in Marrisipalem Village, Compartment No.1182, Pedimikonda RF of Narsipatnam Range 2027-28

Section: Nathavaram

Scheme :


Beat: Pedimikonda


Lat: 17.57167; Long:82.54370

Sl. No.	Quantity	Item of work	FSR Item No	FSR 2022-23 Rate	Per	Total Amount
1	2	3	4	5	7	8
1	300 Rmt	Fire tracing operation by clearing all growth flush to the ground to a width of 3 m by scraping, control burning	04-31-04	7.86	1 Rmt	2358
2	2.00 ha.	Cutting of coppice growth flush to the ground over the entire area including retaining useful species just after planting and placing the cut material in between the planting rows.(High rainfall>800mm)	04-32-02	1893.50	1 ha.	3787
3	1 no./ 12 Months	Watch and ward for plantations during Raising and Maintenance of plantations, on contract basis (Conservator of Forests, Visakhapatnam)	04-31-05	11764.00	Per Month	141174
4	L.S	Contengencies such as unforeseen items	04-29-07		LS	381
Total :						147700

YEAR WISE EXPECTED HIKE ON 2022-23 FSR

Expected Hike		10%	10%	10%	10%	10%
Year	2022-23	2023-24	2024-25	2025-26	2026-27	2027-28
Cost of amount	147700	162470	178717	196588.7	216248	237872


Forest Section Officer
Nathavaram


Forest Range officer
Narsipatnam

Estimate for 5th year maintenance of 2.12 ha. (2 mt.x 2 mt.) Teak Plantation at Degraded Forest Land for (C.A.) in Mairipalem Village, Compartment No.1182, Pedimikonda RF of Narsipatnam Range 2028-29

Section: Nathavaram

Scheme :


Beat: Pedimikonda


Lat: 17.57167; Long:82.54370

Sl. No.	Quantity	Item of work	FSR Item No	FSR 2022-23 Rate	Per	Total Amount
1	2	3	4	5	7	8
1	300 Rmt	Fire tracing operation by clearing all growth flush to the ground to a width of 3 m by scraping, control burning	04-31-04	7.86	1 Rmt	2358
2	1 no./ 12 Months	Watch and ward for plantations during Raising and Maintenance of plantations, on contract basis (Conservator of Forests, Visakhapatnam)	04-31-05	11764.00	Per Month	141174
3	L.S	Contengencies such as unforeseen items	04-29-07		LS	868
Total :						144400

YEAR WISE EXPECTED HIKE ON 2022-23 FSR

Expected Hike		10%	10%	10%	10%	10%	10%
Year	2022-23	2023-24	2024-25	2025-26	2026-27	2027-28	2028-29
Cost of amount	144400	158840	174724	192196.4	211416	232558	255813


Forest Section Officer
Nathavaram


Forest Range officer
Narsipatnam

Estimate for 6th year maintenance of 2.12 ha. (2 mt.x 2 mt.) Teak Plantation at Degraded Forest Land for (C.A.) in Marrisipalem Village, Compartment No.1182, Pedimikonda RF of Narsipatnam Range 2029-30

Location: Nathavaram

Scheme :


Location: Pedimikonda


Lat: 17.57167; Long:82.54370

Sl. No.	Quantity	Item of work	FSR Item No	FSR 2022-23 Rate	Per	Total Amount
1	2	3	4	5	7	8
1	300 Rmt	Fire tracing operation by clearing all growth flush to the ground to a width of 3 m by scraping, control burning	04-31-04	7.86	1 Rmt	2358
2	L.S	Contingencies such as unforeseen items	04-29-07		LS	942
Total :						3300

YEAR WISE EXPECTED HIKE ON 2022-23 FSR

Expected Hike		10%	10%	10%	10%	10%	10%	10%
Year	2022-23	2023-24	2024-25	2025-26	2026-27	2027-28	2028-29	2029-30
Cost of amount	3300	3630	3993	4392	4832	5315	5846	6431


 Forest Section Officer
 Nathavaram


 Forest Range Officer
 Narsipatnam

Estimate for 8th year maintenance of 2.12 ha. (2 mt.x 2 mt.) Teak Plantation at Degraded Forest Land for (C.A.) in Marripalem Village, Compartment No.1182, Pedimikonda RF of Narsipatnam Range 2031-32

Section: Nathavaram

Scheme :


Beat: Pedimikonda


Lat: 17.57167; Long: 82.54370

Sl. No.	Quantity	Item of work	FSR Item No	FSR 2022-23 Rate	Per	Total Amount
1	2	3	4	5	7	8
1	300 Rmt	Fire tracing operation by clearing all growth flush to the ground to a width of 3 m by scraping, control burning	04-31-04	7.86	1 Rmt	2358
2	LS	Contengencies such as unforeseen items	04-29-07		LS	642
Total :						3000

YEAR WISE EXPECTED HIKE ON 2022-23 FSR

Expected Hike		10%	10%	10%	10%	10%	10%	10%	10%	10%
Year	2022-23	2023-24	2024-25	2025-26	2026-27	2027-28	2028-29	2029-30	2030-31	2031-32
Cost of amount	3000	3300	3630	3993	4392	4832	5315	5846	6431	7074


Forest Section Officer
Nathavaram


Forest Range officer
Narsipatnam

Estimate for 9th year maintenance of 2.12 ha. (2 mt.x 2 mt.) Teak Plantation at Degraded Forest Land for (C.A.) in Marripalem Village, Compartment No.1182, Pedimikonda RF of Narsipatnam Range 2032-33


Section: Nathavaram
Beat: Pedimikonda


Scheme :
Lat: 17.57167; Long:82.54370

Sl. No.	Quantity	Item of work	FSR Item No	FSR 2022-23 Rate	Per	Total Amount
1	2	3	4	5	7	8
1	300 Rmt	Fire tracing operation by clearing all growth flush to the ground to a width of 3 m by scraping, control burning	04-31-04	7.86	1 Rmt	2358
2	L.S	Contengencies such as unforeseen items	04-29-07		LS	642
Total :						3000

YEAR WISE EXPECTED HIKE ON 2022-23 FSR

Expected Hike		10%	10%	10%	10%	10%	10%	10%	10%	10%	10%
Year	2022-23	2023-24	2024-25	2025-26	2026-27	2027-28	2028-29	2029-30	2030-31	2031-32	2032-33
Cost of amount	3000	3200	3630	3993	4392	4832	5315	5846	6431	7074	7781


Forest Section Officer
Nathavaram


Forest Range Officer
Narsipatnam

Estimate for 10th year maintenance of 2.12 ha. (2 mt.x 2 mt.) Teak Plantation at Degraded Forest Land for (C.A., M) Mairipalem Village, Compartment No.1182, Pedimikonda RF of Narsipatnam Range 2033-34

Section: Nathavaram

Scheme :

Beat: Pedimikonda


Lat: 17.57167;


Long: 82.54370

Sl. No.	Quantity	Item of work	FSR Item No	FSR 2022-23 Rate	Per	Total Amount
1	2	3	4	5	7	8
1	300 Rmt	Fire tracing operation by clearing all growth flush to the ground to a width of 3 m by scraping, control burning	04-31-04	7.86	1 Rmt	2358
2	L.S	Contengencies such as unforeseen items	04-29-07		LS	642
Total :						3000

YEAR WISE EXPECTED HIKE ON 2022-23 FSR


Expected Hike		10%	10%	10%	10%	10%	10%	10%	10%	10%	10%	10%
Year	2022-23	2023-24	2024-25	2025-26	2026-27	2027-28	2028-29	2029-30	2030-31	2031-32	2032-33	2033-34
Cost of amount	3000	3300	3630	3993	4392	4832	5315	5846	6431	7074	7781	8559



Forest Section Officer
Nathavaram


Forest Range officer
Narsipatnam

**Digging of CONTINUOUS CONTOUR TRENCH (CCTs) in Degraded Forest Land for
(C.A.) in Mrippalem Village, Compartment No.1182, Pedimikonda RF of Narsipatnam
Range- 2023-24**

Sl. No.	Quantity	Item of work	FSR Item No	FSR Rate 2022-23	Per	Total Amount
1	2	3	4	5	7	8
1	62 nos./ 155 cum	Earth work excavation for CCT with (Length 10.00 m.x 0.5 m top width+0.5 m bottom width /2 x 0.5 (depth) =2.50 x 60 nos.=150 cum	08-02-10 RSSR item no.7 (b)	334.365	1 cum	51826
2		Contengensices such as unforeseen itmes				1174
		TOTAL				53000


Forest Section Officer
Nathavaram


Forest Range officer
Narsipatnam



ఆంధ్ర ప్రదేశ్ తూర్పు ప్రాంత విద్యుత్ పంపిణీ సంస్థ
Eastern Power Distribution Company Of AP Limited
(A Govt. Of A.P. Enterprise & An ISO 9001:2015 & ISO 27001:2013 Certified Company) CIN:U40100AP20009GCE0411T

From
The Executive Engineer
Operation Division
Narsipatnam

To
District Forest Officer
Anakapalli

Lr no EE/O/NRPM/AE /Technical/ F / Dno: /23 dt : 10.03.2023

Sir,

SUB: EPDCL -OD-NRM - Diversion of Forest Land to an extent of 1.06 ha for laying Electricity Poles for HPCL Storage point at M.B. Patnam, Nathavaram (M), Vishakhapatnam District in favour of the Divisional Electrical Engineer, APEPDCL, Narsipatnam - Identification of 2.12 ha of degraded forest land - DGPS Surveyed data submitted - verification and authentication report - DD submitted- Regarding Ref.:-

1. CCF, Vishakhapatnam vide RC No. 1852/2021/TO/ dtd. 31.05.2022
2. DFO, Narsipatnam, Rc.No.2093/2021/N9 dtd. 05.05.2022
3. Ref. No. 2093/21/TC - N9 dtd. 20/07/2022
4. Pri.CCF (HoFF), A.P, Mangalagiri, Ref. No.EFS02-17/45/2020-IT, dtd.07.02.2023
5. Lr no EE/O/NRPM/AE/Commercial/ F: HPCL / Dno:332/23 dt: 06.03.2023

Dear Sir,

With reference to Subject and Rc.no. 2093/21/TC - N9 dtd. 20/07/2022 received by us and Lr no EE/O/NRPM/AE/Commercial/ F: HPCL / Dno:332/23 dt: 06.03.2023 produced after submission of Demand Draft in favour of Utilisation Officer, A.P., Mangalagiri towards user charges for authenticated Map.

It is to inform that, DGPS survey is conducted in degraded forest area (2.12 Ha) identified in Compt. 1182, Pedimikonda Beat of Nathavaram Section of Narsipatnam range and submitted DGPS survey maps along with data in hard to Pri.CCF(HoFF), A.P., Mangalagiri for its authentication. DGPS data verification is completed at GIS cell, Office of the PCCF & HoFF and we have complied the instructions issued by Pr. Chief Conservator of Forests, A.P., Mangalagiri.

In this connection, we request you to further process the proposal and do needful action as we have complied instructions provided by Pri.CCF(HoFF), A.P., Mangalagiri.

This is submitted for favour of information and taking further action please.

Enclosures:

1. Lr no EE/O/NRPM/AE/Commercial/ F: HPCL / Dno:332/23 dt: 06.03.2023
2. Pri.CCF (HoFF), A.P, Mangalagiri, Ref. No.EFS02-17/45/2020-IT, dtd.07.02.2023
3. DGPS Survey map showing the Degraded Forest Land identified for CA in Comp. no. 1182 of Pedimikonda RF of Pedimikonda Beat of Narsipatnam Range of Anakapalle division in favour of Divisional Electrical Engineer, APEPDCL, Narsipatnam
4. Pedimikonda Beat identified land. kml file copied in Hard disk.

This is submitted for favour of information and taking further action please

Encl: As Above

Yours Faithfully


Executive Engineer
Operation Division:: Narsipatnam

Copy to
The Deputy Executive Executive Engineer's/Operation/Narsipatnam Rural



ఆంధ్ర ప్రదేశ్ తూర్పు ప్రాంత విద్యుత్ పంపిణీ సంస్థ
Eastern Power Distribution Company Of AP Limite
(A Govt. Of A.P. Enterprise & An ISO 9001:2015 & ISO 27001:2013 Certified Company) CIN:U40109AP2000SGIC054117

From
The Executive Engineer
Operation Division
Narsipatnam

To
District Forest Officer
Anakapalli

Lr no EE/O/NRPM/AE /Commercial/ F : HPCL / Dno: 332 /23 dt : 06.03.2023

Sir,

Sub: EPDCL-OD-NRM- Diversion of Forest Land to an extent of 1.06 ha for laying Electricity Poles for HPCL Storage point at M.B. Patnam, Nathavaram (M), Vishakhapatnam District in favour of the Divisional Electrical Engineer, APEPDCL, Narsipatnam – Identification of 2.12 ha of degraded forest land – DGPS Surveyed data submitted – verification and authentication report – Demand Draft submitted- Regarding.

- Ref.: - 1.DFO, Narsipatnam, Rc.No.2093/2021/N9 dtd. 05.05.2022
2. Pri.CCF (HoFF), A.P, Mangalagiri, Ref. No.EFS02-17/45/2020-IT, dtd.07.02.2023
3. Ref. No. 2093/21/TC dtd. 25/02/2023

With reference to Subject and Rc.No. 2093/21/TC dtd. 05/02/2023 and subsequent DGPS data verification at GIS cell where in it was instructed by Pr. Chief Conservator of Forests, A.P., Mangalagiri to the District Forest Officer, Anakapalli to collect Rs.3000 /- by the way of Demand Draft in favour of Forest Utilization Officer, A.P., Mangalagiri towards user charges for authenticated Map.


In view of above, we are submitting Demand Draft OF DD NO 207855 DT 04.03.2023 of UNION BANK, Narsipatnam in favour of Forest Utilization Officer, A.P., Mangalagiri towards user charges for authenticated Map to your office.

You are requested to acknowledge and furnish the same to the Forest Utilization officer, Office of the PCCF & HOFF, Andhra Pradesh, Mangalagiri

This is submitted for favour of information and taking further action please

Encl:DD NO 270855 DT04.03.2023
UNION BANK

yours sincerely


Executive Engineer
Operation Division:: Narsipatnam

Copy to
The Deputy Executive Engineer's/Operation/Narsipatnam Rural

यूनियन बैंक ऑफ इंडिया
Union Bank of India
 क्रम सं. Sr. No.

जवन अदाश के रूपा
 Payable Only

NARSIPATNAM 39207855 HDD555142
 04-03-2023

***** Not Over INR. 3,000.00 *****

को या उनके आदेश पर
 OR ORDER

FOREST UTILIZATION OFFICER, AP, MANGALAGIRI

Three Thousand only

प्राप्त मूल्य के लिए
 FOR VALUE RECEIVED

₹ *****3,000.00

कृते यूनियन बैंक ऑफ इंडिया For Union Bank of India

BC. No. 39207855

प्रति यूनियन बैंक
 To Union Bank of India

Purchaser: PYLA RAMA RAJU

PAYABLE AT PAR AT ALL OUR BRANCHES IN INDIA.
 EM/PD/AC

(532975) Valid for 3 months only from the date of issue

पाठ्यकृत, हस्ताक्षरकर्ता
 Key: 6KW477941

Authorised Signatories

Please sign above


[Signature]
 R-1673

दक	TC
एक	OC
दला	TL
एला	OL
दह	TT
एह	OT
9	
8	
7	
6	
5	
4	
3	
2	
1	

⑈ 207855⑈ 000026000⑈ 000039⑈ 16


2/23/23, 5:49 PM,

Gmail - APFD - IT - Diversion of Forest land to an extent of 1.06 ha. for laying Electricity Poles for HPCL storage point at M....



491
27/02/2023

DFO ANAKAPALLI <dfoanakapalli36@gmail.com>



APFD - IT - Diversion of Forest land to an extent of 1.06 ha. for laying Electricity Poles for HPCL storage point at M.B.Patnam, Nathavaram (M), Visakhapatnam District in favour of the Divisional Electrical Engineer, APEPDCL, Narsipatnam - Identification of 2.12 ha. of degraded forest land - DGPS surveyed data submitted - Verification and authentication report - Instructions issued -Regarding.

1 message

CCF Visakapatnam <cfvskp@gmail.com>
To: DFO ANAKAPALLI <dfoanakapalli36@gmail.com>

Thu, Feb 23, 2023 at 4:39 PM

Sir,

Please download the attachment.

O/o. the Conservator of Forests
Visakhapatnam

1.06 ha. HPCL.pdf
783K



**GOVERNMENT OF ANDHRA PRADESH
FOREST DEPARTMENT**

Rc.no.1852/2021/TO,
Dated:23.02.2023.

Office of the Conservator of Forests,
Visakhapatnam circle, Visakhapatnam.

**Sri S.Srikanta Natha Reddy, IFS.,
Chief Conservator of Forests,
Visakhapatnam Circle.**

#

Sub:- APFD - IT - Diversion of Forest land to an extent of 1.06 ha. for laying Electricity Poles for HPCL storage point at M.B.Patnam, Nathavaram (M), Visakhapatnam District in favour of the Divisional Electrical Engineer, APEPDCL, Narsipatnam - Identification of 2.12 ha. of degraded forest land - DGPS surveyed data submitted - Verification and authentication report - Instructions issued -Regarding.

Ref:- 1) DFO, Narsipatnam Rc.no.2093/2021/N9, dt.05.05.2022.
2) Pri.CCF (HoFF), A.P., Mangalagiri, Ref.no.EFS02-17/45/2020-IT, dt.07.02.2023.

#

Immediate attention of the District Forest Officer, Anakapalli is invited to the reference 2nd cited above where in the Pri. Chief Conservator of Forests, A.P., Mangalagiri has informed that the data was verified by the GIS cell. The GIS cell has released the map for 2.49 ha. in compliance to the instructions of Pri. Chief Conservator of Forests, A.P., Mangalagiri the District Forest Officer, Anakapalli is requested to collect Rs.3,000/- by way of Demand Draft in favour of Forest Utilization Officer, A.P., Mangalagiri towards user charges for authenticated map. Further, the DFO, Anakapalli is requested to verify the same with reference to Gazette notification of RF block and release the authenticated map to the user agency duly signing on the map and intimate to this office.

Encl:- ref. 2nd


Sd/-S.Srikanta Natha Reddy
Chief Conservator of Forests,
Visakhapatnam.

To
The District Forest Officer,
Anakapalli.

///t.c.b.o.///

B. Shamma
Manager 23/2/2023.
Soe

962
21/2/23



File No.EFS02-17/45/2020-IT SEC-PCCF

**GOVERNMENT OF ANDHRA PRADESH
FOREST DEPARTMENT**

Ref. no. EFS02-
17/45/2020-IT
Dt. 07/02/2023.

Office of the Principal Chief Conservator of Forests & Head of
Forest Force, Andhra Pradesh, Mangalagiri.

**Sri Y. Madhusudhana Reddy, I.F.S.,
Principal Chief Conservator of Forests
& Head of Forest Force (FAC)**

Sub: APFD - IT - Diversion of Forest land to an extent of 1.06 ha for laying
Electricity Poles for HPCL storage point at M.B.Patnam, Nathavaram (M),
Visakhapatnam District in favour of the Divisional Electrical Engineer,
APEPDCL, Narsipatnam - Identification of 2.12 ha of degraded forest land -
DGPS surveyed data submitted - Verification and authentication
report - Furnished - Regarding.

- Ref:-1. CCF, Visakhapatnam, Rc. no. 1852/2021/TO, dt. 24.01.2023.
2. PCCF circular no. 7/2012 (Ref. No. 22818/2010/IT, dt. 28.12.2012).
3. PCCF circular no. 1/2020 (Ref. no.17/19/2020-IT, dt. 06.10.2020).

Alluding to the Reference 1, the data was verified by the Geographical
Information System (GIS) Cell, Office of the PCCF & HoFF. The report is presented
in the Table below:

Sl. No	Details of the Proposal	Area proposed by User Agency (ha)	Area Assessed by GIS (ha)
1	The Degraded Forest Land identified for CA in Comp No.1182 of Pedimikonda RF of Pedimikonda Beat of Narsipatnam Range of Anakapalli Division in favour of Divisional Electrical Engineer, APEPDCL, Narsipatnam.	2.482	2.49

2. The District Forest Officer, Anakapalli is requested to verify the same with Gazette notification of the RF block and release the authenticated maps to the User Agency duly signing on the maps.

3. Further, Rs. 3,000 shall be collected by way of Demand draft in f/o Forest Utilization Officer, Andhra Pradesh, Mangalagiri towards user charges for supply of the authenticated map and furnish the same to the Forest Utilization Officer, Office of the PCCF & HOFF, Andhra Pradesh, Mangalagiri under intimation to this office

File No.EFS02-17/45/2020-IT SEC-PCCF

4. The Differential Global Positioning System (DGPS) map and Surveyed data was verified. The location details of the area should be ascertained by the Field Officials as per Block Notification.

5. The authenticated DGPS map shall be used only for the purpose it is issued. Please comply with the instructions issued in the references 2 and 3 also where ever necessary.

6. The authenticated map of the above proposal is enclosed too.

Encl: Authenticated Map.

Ajaya Kumar Naik
for Pri. Chief Conservator of Forests & HoFF

To

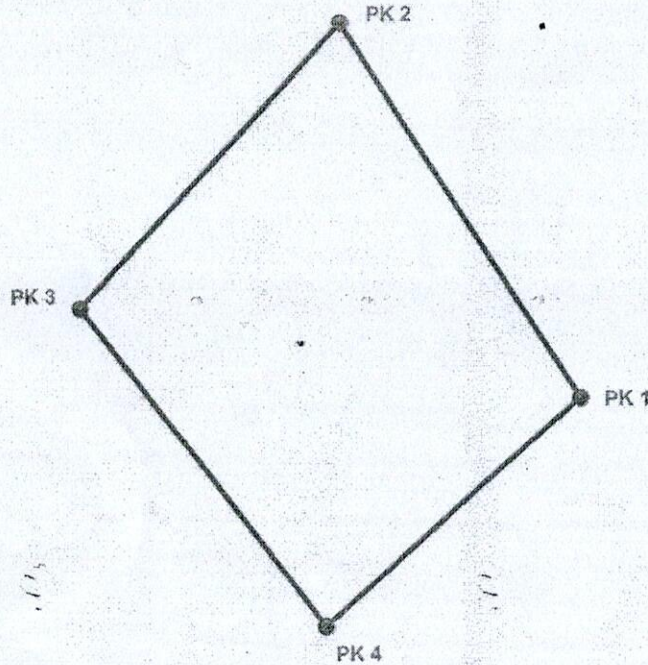
The Chief Conservator of Forests, Visakhapatnam for information and necessary action.

The District Forest Officer, Anakapalli for information and necessary action.

Copy to the Forest Utilization Officer, O/o the PCCF & HoFF, A.P., Mangalagiri for information.

Copy to the Principal Chief Conservator of Forests (FCA), O/o the PCCF & HoFF, A.P., Mangalagiri for information and necessary action.

Map Showing the Degraded forest Land identified for CA in Comp.No.1182 of Pedimikonda RF of Pedimikonda Beat of Narsipatnam Range of Anakapalli Division in favour of Divisional Electrical Engineer, APEPDCL, Narsipatnam.




S.No	Description	Area in Ha
1	Total Assessed Area	2.49

Point Id	Easting	Northing	Latitude	Longitude	Elevation
PK 1	663814.103	1943475.294	17.57177100	82.54358500	140.933
PK 2	663716.527	1943626.790	17.57314700	82.54267700	142.455
PK 3	663611.124	1943511.588	17.57211400	82.54167500	139.009
PK 4	663710.687	1943382.918	17.57094400	82.54260300	135.412

G. Srinivas
 FOREST RANGE OFFICER
 (GIS), O/o. Prl.CCF (HoFF),
 Aranya Bhavan, Guntur.

Legend

- DGPS Points
- ▭ Surveyed Area



The DGPS/GNSS/ETS data is only verified, the absolute locations of Points as per the Gazette Notification shall be verified by the concerned field officers.

