



राजस्थान सरकार

वन विभाग

कार्यालय उप वन संरक्षक, श्रीगंगानगर

(Email ID dcf.gan.forest@rajasthan.gov.in

Phone & Fax No. 0154-2472339)

क्रमांक :- एफ( )सर्वे/उवस/2022-23/ 6139

दिनांक :- 20/09/22

सेवा में,

श्रीमान संभागीय मुख्य वन संरक्षक,  
बीकानेर (राज.)

विषय :- Construction of 220 kv S/C Suratgarh-Padampur Transmission  
line, Dist. Sri Ganganagar (Raj.)

**Proposal No- FP/RJ/ TRANS/ 30091/ 2017**

महोदय,

उपरोक्त विषयान्तर्गत निवेदन है कि लगाये गये आक्षेपों की पालना कर  
अनुपालना रिपोर्ट आपके सुलभ संदर्भ एवं अग्रिम कार्यवाही हेतु प्रस्तुत किया जा रहा है।

S.No	EDS Raised by MoEF&CC	Reply
1.	पार्ट-11 के पैरा 5 में working plan prescription नहीं अंकित किया गया है।	पार्ट-11 के पैरा 5 में working plan prescription अंकित कर दिया गया है।
2.	प्रस्ताव में violation अंकित किया गया है, परन्तु न तो किसी जिम्मेदार अधिकारी/कर्मचारी का विवरण दिया गया है, न ही कोई कार्यवाही प्रस्तावित की गई है।	प्रस्ताव में violation के जिम्मेदार अधिकारी/कर्मचारी का विवरण दिया गया है।
3.	प्रस्ताव में 700 पौधे प्रति हैक्टर DFL की scheme प्रस्तावित की गई है, परन्तु 1000 पौधे प्रति /हैक्टर की scheme दी जानी अपेक्षित है।	1000 पौधे प्रति /हैक्टर DFL में लगाये जाने संभव नहीं है। अतः 1000 पौधे प्रति /हैक्टर के अनुसार CA DFL को बढ़ा कर लिया गया है।
4.	Medicinal plant का estimate अपलोड नहीं है।	Medicinal plant का estimate अपलोड कर दिया गया है।
5.	प्रस्तावित वनभूमि गजट नोटिफिकेशन अपलोड नहीं है।	प्रस्तावित वनभूमि गजट नोटिफिकेशन अपलोड कर दिया गया है।

भवदीय

एस. के. आबुसरिया, IFS  
उप वन संरक्षक  
श्रीगंगानगर

## Deputy Conservator of Forest, Sri Ganganagar (Rajasthan)

Full Title of the Project: Construction of 220 KV S/C Suratgarh - Padampur Transmission line, District- Sri Ganganagar (Rajasthan) Forest Diversion Proposal Under Forest (Conservation) Act 1980.

File No. : FP/RJ/TRANS/30091/2017

Date of Proposal: 06/11/2017

### **CHECK LIST SERIAL NUMBER: 18**

#### **"SCHEME FOR CA on DFL"**

Detail scheme for Compensatory Afforestation to be carried out in lieu of 1.3407 Ha. of forest area to be diverted for Construction of 220 KV S/C Suratgarh - Padampur Transmission line, District- Sri Ganganagar (Rajasthan) Forest Diversion Proposal Under Forest (Conservation) Act 1980.

**1. Details of degraded forest land/non-forest land:-**

District- Sri Ganganagar, Tehsil - Suratgarh Village - Chak-1 AS ,

Name of Forest Division DCF – Sri Ganganagar

Range-Biradwal

Block/Compartment/Survey No. 156/32

Area to be afforested 3.90 Hectare

**2. Description of Area**

I) Whether the site selected for Compensatory Afforestation is a

Land bank or not: \_\_\_\_\_ No \_\_\_\_\_

II) If the CA site is other than the land bank, reasons be given: Degraded Forest land is identified for Compensatory Afforestation as forest land proposed for diversion is required for construction of transmission line.

III) In case of non forest area identified for CA, then what is the

Distance of CA site from the adjoining forest boundary: Nil

IV) Soil type: Sandy Loam and Clay Loam

V) Topography:

(a) Hilly/Undulating/Plain: Plain

(b) Slope: Steep/Medium/Gentle: Gentle Slope

VI) Whether the area is bearing any root stock of vegetation: No

**3. Plantation Model:-**

Copy of the approved Compensatory Afforestation Scheme/Model showing component wise physical and financial break up to be enclosed

4. **Schedule of Plantation Programme:-**

Detail of year wise break up of requirements of funds is as under:-

Year	Rate
0 <sup>th</sup> Year	45141
1 <sup>st</sup> Year	41724
2 <sup>nd</sup> Year	13152
3 <sup>rd</sup> Year	6038
4 <sup>th</sup> Year	6038
5 <sup>th</sup> Year	6038
6 <sup>th</sup> Year	6038
7 <sup>th</sup> Year	6038
8 <sup>th</sup> Year	6038
9 <sup>th</sup> Year	6038
10 <sup>th</sup> Year	6038
11 <sup>th</sup> Year	6038
12 <sup>th</sup> Year	6038
Total CA Amount as per 252 Rs. Labour Rates	160400/-
Total CA Amount as per 259 Rs. Labour Rates	164856/-
<b>Total Amount for DFL @ 164856/- ha. (Source: As per Approved Model)</b>	<b>Total amount for CA Will Be : 164856 X 3.9 =642939/-</b>

5. **Technical details:-**

Technical details of Compensatory Afforestation Scheme are as follows:-

- General Details: Scheme is prepared for 700 plants/Ha. on Degraded Forest Land (DFL).
- Spacing: 3X4 Meter
- Species: Acacia Nilotica, Acacia Tortilis and Azadirachta Indica and Prosopis cineraria.
- Plantation Method: Manual
- Soil and Moisture Conservation Works: - No
- Protection (Fencing, Watch man, People's Participation etc.): - Individual Plant Fencing
- Proposed Monitoring Mechanism: - One Guard will deputed for Supervision
- Any other information: - Nil

Place: Sri Ganganagar

Date: 20-09-2022

(Signature)

Name ..... (सुरेश कुमार आर्यवर्मा)

Designation ..... (उप-वन संरक्षक)

Official Seal ..... श्रीगंगानगर (राज.)

## Deputy Conservator of Forest, Sri Ganganagar (Rajasthan)

Full Title of the Project: Construction of 220 KV S/C Suratgarh - Padampur Transmission line, District- Sri Ganganagar (Rajasthan) Forest Diversion Proposal Under Forest (Conservation) Act 1980.

File No. : FP/RJ/TRANS/30091/2017

Date of Proposal: 06/11/2017

### CHECK LIST SERIAL NUMBER: 20

"LAND SUITABILITY CERTIFICATE BY DFO (T)"

This is to certify that 3.9 ha. Degraded Forest land bearing Survey No./ Compartment No 156/32 of village Chak-1 AS Tehsil Suratgarh District Sri Ganganagar identified for Compensatory Afforestation is suitable for plantation from management point of view and is free and all sorts of encumbrances and encroachments.

Place: Sri Ganganagar

Date: 20-09-2022

(Signature)

Name ..... (सुरेश कुमार आबूसरिया)

Designation ..... उप वन संरक्षक

Official Seal..... श्रीगंगानगर (राज.)

## Deputy Conservator of Forest, Sri Ganganagar (Rajasthan)

### DETAILS OF AMOUNT FOR DWARF/MEDICINAL PLANTATION TO BE DEPOSITED

Full Title of the Project: Construction of 220 KV S/C Suratgarh - Padampur Transmission line, District- Sri Ganganagar (Rajasthan) Forest Diversion Proposal Under Forest (Conservation) Act 1980.

File No. : FP/RJ/TRANS/30091/2017

Date of Proposal: 06/11/2017

S. NO.	YEAR	LABOUR	MATERIAL	TOTAL
1	0 <sup>th</sup> Year	32241.80	18806.32	51048.1
2	PLANTING YEAR	146835.55	71090.8	217926
3	1 <sup>st</sup> Year	119314.31	27128.78	146443
4	2 <sup>nd</sup> Year	72016.39	14509.2	86525.6
5	3 <sup>rd</sup> Year	15724.563	1562.2	17286.8
6	4 <sup>th</sup> Year	15724.563	1562.2	17286.8
7	5 <sup>th</sup> Year	15724.563	1562.2	17286.8
8	6 <sup>th</sup> Year	15724.563	1562.2	17286.8
9	7 <sup>th</sup> Year	15724.563	1562.2	17286.8
10	8 <sup>th</sup> Year	15724.563	1562.2	17286.8
11	9 <sup>th</sup> Year	15724.563	1562.2	17286.8
12	10 <sup>th</sup> Year	15724.563	1562.2	17286.8
TOTAL		496204.56	144032.7	640237

Amount as per 252 Rs. Labour Rates 640231 per hector

Amount as per 259 Rs. Labour Rates 658021 per hector

Hence Total Cost for DWARF/MEDICINAL PLANTATION is:

$$1.3407 \times \text{Rs. } 658021/- = \text{Rs. } 882209 /-$$


Place: Sri Ganganagar

Date: 20-09-2022

(Signature)

Name .....

Designation .....

  
(सुरेश कुमार आदुसरिया)  
173  
उप वन संरक्षक  
श्रीगंगानगर (राज.)

# Deputy Conservator of Forest, Sri Ganganagar (Rajasthan)

## DETAILS OF AMOUNT OF CA SCHEME

Construction of 220 KV S/C Suratgarh - Padampur Transmission Line, District-Sri Ganganagar (Raj.)  
Forest Diversion Proposal - FP/RJ/TRANS/30091/2017 (1.3407 ha.)

CA SCHEME - DFL (Labour Rate : 252/- Rupees)					
0 YEAR (ADVANCE ACTION)					
S. No.	ITEM OF WORK	RATE (Rs.)	LABOUR	MATERIAL	TOTAL
1.	Collection of Basic Datas for Microplanning and carrying out joint forest management activities	575/ha	588	50	638
2.	Survey of area, lay out of contour trenches, burrowpits and making of segments/plots.	463/ha	463	50	513
3.	Fencing by stone wall and or by ditch.		0	0	
	a) Stone wall fencing 1.20m high 0.80m at base & 0.60 at top (on an average 30m/ha.)	225 / rmt	7560	0	7560
	b) Ditch fencing 1.20m deep, 1.50m wide at top & 0.90m at bottom (on an average 30m/ha.)	245.16 / rmt	8238	0	8238
4.	Cost of raising 770 seedlings.	3.93/- plant	2158	1105	3263
5.	Digging up 300 rmt Staggered Contour Trenches 45x45cm cross section on middle slopes and V ditch as per site.	28.28 / rmt	9505	0	9505
6.	Digging of 300 pits size : 0.45x(0.4+0.5/2)2 cum	17.6 / pit	5913	0	5913
7.	Cost of Collection and purchase of grass and other seeds of trees and shrubs.	Prorata	0	196	196
8.	Treatment of Nallas by construction series of checkdams of dry ramdom trubble/earthan/brushwood	Prorata	735	0	735
9.	Construction of Thatched cattle guard hut	Prorata	136	78	214
10.	Purchase of construction of water storage tank	Prorata	79	48	127
11.	Labour aminities	Prorata	92	86	178
12.	Watch and ward for 4 months @15325/-	Prorata	1450	0	1450
13.	Purchase of tools and plants		0	110	110
14.	Construction of 50mt. long contour dykes of 30x30cm. cross section on upper slopes and sowing of suitable thorny shrub	30.46 / rmt	1706	0	1706
15.	Construction of the pillars of appropriate size of gate	Prorata	80	97	178
16.	Purchase of signboards and fixing at site	Prorata	32	92	124
17.	Misc. and unforeseen expenses including PIL for Vehicles	Prorata	280	108	388
	<b>TOTAL YEAR 0</b>		<b>39016</b>	<b>2021</b>	<b>41037</b>
18.	Administrative charges 10%		0		4104
			<b>0</b>	<b>TOTAL</b>	<b>45141</b>

## YEAR 1 (PLANTING YEAR)

1.	Collection of dates regarding impact assessment and strengthening joint forest management	Prorata	0	73	73
2.	Maintenance of 770 seeding in nursery	2.11 / plant	1674	134	1808
3.	Digging of 400 pits of size 0.45(4+5/2)*2 Cum	17.73 / pit	7884	0	7884
4.	In Situ soil and Moisture conservation measures like check dam, nadies, earthen bunds etc.	Prorata	2864	243	3107
5.	Digging of 30cm x 30cm cross section trench along inner side of stone wall fencing and seed sowing (60 mt / ha)	12.43 Per rmt.	814	19	833
6.	Sowing/dibbling of seeds of grass/thorny trees species on the mounds of contour trench and ditch fencing etc. (370m/ ha.)	0.59/m	231	13	244
7.	Purchase of insecticide and fertilizers.	0.82/plant	0	577	577
8.	Sowing of pellets of grass/pieces of seed mud cakes of grass seeds between row of pits by ploughing and furrowing	Prorata	570	0	570
9.	Transportation of 700 plant from nursery to planting site.	1.41 / plant	1060	45	1105
10.	Planting of 700 seeding including Refilling of pits	4.09 / plant	3213	0	3213
11.	Watering (id sufficient rains are not there) & application of insecticide in 700 plants at the time of planting.	3.16 / plant	2485	0	2485
12.	Restoration of natural regenerations by making crescent shaped mounds on the lower slopes of seeding and sapling and making ring trenches around the natural trees/ shrubs ( 150 plant/ha)	4.1/ plant	689	0	689
13.	Making of crescent shaped mounds below planted sapling after planting and dibbing 3 seeds of thorny tree species (700 plants / ha)	3.58/ plant	2807	0	2807
14.	Weeding and hoeing of 700 plants in 2 times. Repairing of plants mound.	3.57/ plant	5598	0	5598
15.	Weeding on contour trenches and "V" ditches and spacement / singling	Prorata	592	0	592
16.	Raising of 70 seedlings in nursery for casualty replacement year -2 (10% of 700)	3.94/ seeding	196	101	297
17.	Watch and ward for 12 months @ Rs. 15325/- Month	Prorata	4351	0	4351
18.	Labour aminties and hut repair	Prorata	364	49	414
19.	Construction of approach road/inspection path	Prorata	428	0	428
20.	Construction of gate and fixing of sign board	Prorata	570	80	651

21.	Miscellaneous and unforeseen expenditure.	Prorata	174	32	206
	<b>TOTAL YEAR 1</b>		<b>36566</b>	<b>1365</b>	<b>37931</b>
22.	Administrative charges 10%				3793
	<b>TOTAL</b>				<b>41724</b>

### First Year Maintenance (Year -2)

1.	Collection of dates regarding impact assessment and strengthening joint forest management	Prorata	0	73	73
2.	Maintenance 70 seeding in nursery for casualty replacement in year-2	2.11/plant	143	20	163
3.	Repair of Fencing	Prorata	252	0	252
4.	Casualty replacement 70 plants including redigging of pits, transportation planting, Watering and application of insecticides.	11.55/ Plant	862	39	901
5.	Weeding and hoeing in 700 plants in pits two times	3.57/plant	5598	0	5598
6.	Watch and ward for 12 months@ 15325/-	Prorata/ha	4351	0	4351
7.	Misc. and unforeseen expences including ( additional watering and forest protection measures etc.	Prorata	380	238	617
	<b>TOTAL YEAR 2</b>		<b>11587</b>	<b>369</b>	<b>11956</b>
8.	Administrative charges 10%				1196
	<b>TOTAL</b>				<b>13152</b>

### SUBSEQUENT MAINTENANCE (YEAR 3 TO 12)

1.	Collection of dates regarding impact and strengthening joint Forest Management	Prorata	0	73	73
2.	Watch and ward for 12 months @15325/-	Prorata	4351	0	4351
3.	Misc. and unforeseen expenditure including ( repairing of fencing / structures pruning etc.	Prorata	776	289	1065
	<b>TOTAL YEAR 3</b>		<b>5128</b>	<b>362</b>	<b>5489</b>
4.	Administrative charges 10%				549
	<b>TOTAL</b>				<b>6038</b>



**CA SCHEME – DFL (Labour Rate : 252/- Rupees)**

Construction of 220 KV S/C Suratgarh - Padampur Transmission Line, District-Sri Ganganagar (Raj.) Proposal No. FP/RJ/TRANS/30091/2017 (1.3407 ha.)

Sr No.	Details of Work	Rate Per Hectare	Degraded Forest Land (DFL) Area (In Hectare)	Total Amount for CA (In Rupees)
1	0Years(AdvanceAction)	45141	3.9	<b>Total amount for CA Will Be : 164856 X 3.9 = 642939/-</b>
2	1st Year (Planting Year)	41724	3.9	
3	2nd Year Maintenance (Year-2)	13152	3.9	
4	2nd Year Maintenance (Year-3)	6038	3.9	
5	Subsequent Maintenance (Year-4)	6038	3.9	
6	Subsequent Maintenance (Year-5)	6038	3.9	
7	Subsequent Maintenance (Year-6)	6038	3.9	
8	Subsequent Maintenance (Year-7)	6038	3.9	
9	Subsequent Maintenance (Year-8)	6038	3.9	
10	Subsequent Maintenance (Year-9)	6038	3.9	
11	Subsequent Maintenance (Year-10)	6038	3.9	
12	Subsequent Maintenance (Year-11)	6038	3.9	
13	Subsequent Maintenance (Year-12)	6038	3.9	
<b>Amount for CA (As per Approved Model)</b>		<b>1, 60,397/- or Say 1,60,400/- Per ha.</b>		
<b>Amount for CA as per 259 Rs. Labour Rates</b>		<b>164856/- per ha.</b>		

Place: Sri Ganganagar


Date: 20-09-2022

(Signature)

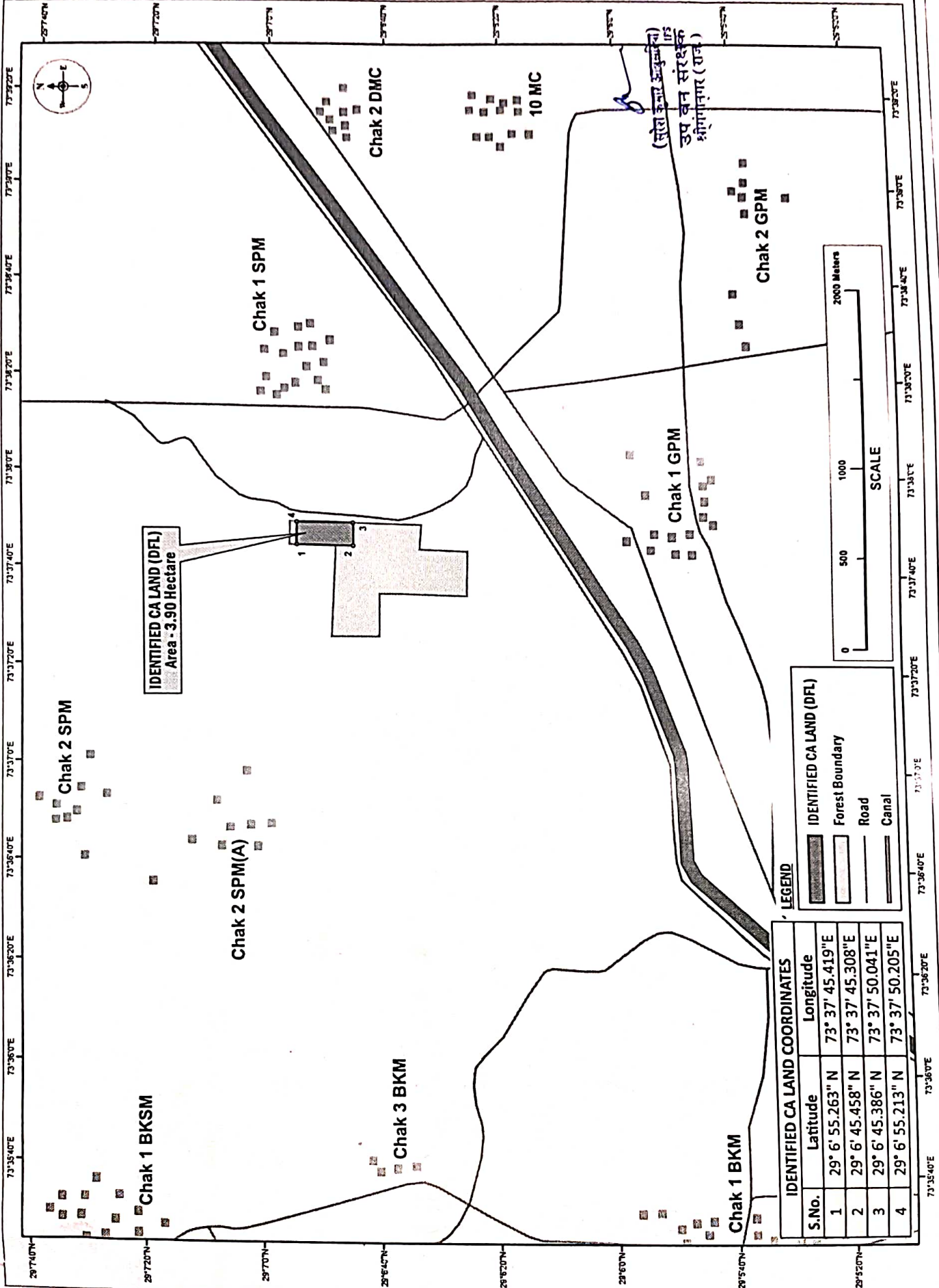
Name .....

Designation .....

Official Seal.....

  
(सुरेश कुमार आनुसरिया)  
उप वन संरक्षक  
श्रीगंगानगर (राज.)

**MAP SHOWING DIGITAL MAP OF IDENTIFIED COMPENSATORY AFFORESTATION LAND WITH COORDINATES, (DFL)**  
**Name of Project : CONSTRUCTION OF 220 KV S/C SURATGARH - PADAMPUR TRANSMISSION LINE, DISTRICT-SRI GANGANAGAR (RAJ.)**  
**Proposal No. : FP/RJ/TRANS/30091/2017 (Applied Area : 1.3407 ha)**

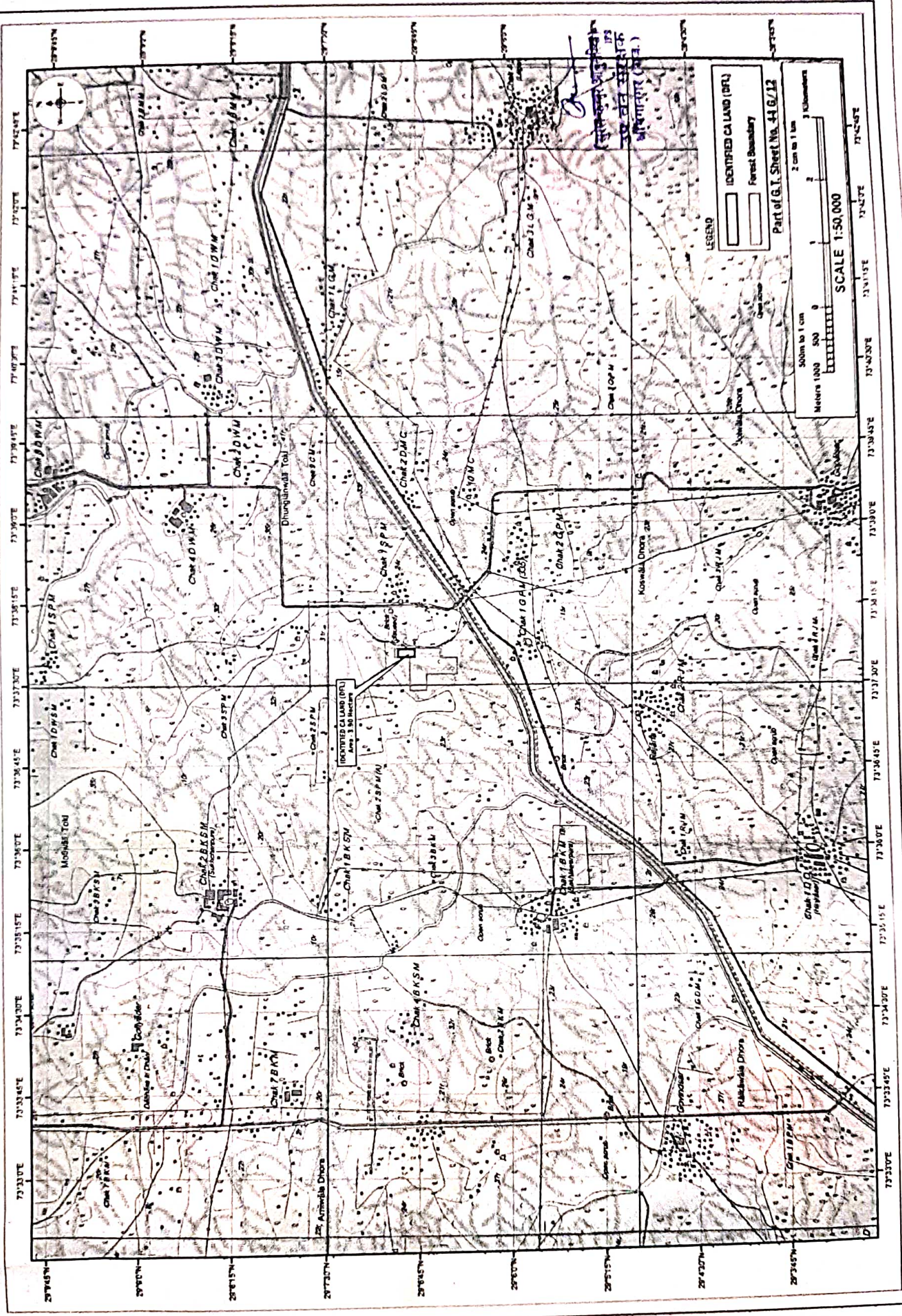


IDENTIFIED CA LAND COORDINATES	
S.No.	Latitude Longitude
1	29° 6' 55.263" N 73° 37' 45.419" E
2	29° 6' 45.458" N 73° 37' 45.308" E
3	29° 6' 45.386" N 73° 37' 50.041" E
4	29° 6' 55.213" N 73° 37' 50.205" E

LEGEND	
	IDENTIFIED CA LAND (DFL)
	Forest Boundary
	Road
	Canal



**MAP SHOWING GEO REFERENCED SURVEY OF INDIA TOPOSHEET OF IDENTIFIED COMPENSATORY AFFORESTATION LAND (OFL)**  
 Name of Project: CONSTRUCTION OF 220 KV S/C SURATGARH - PADAMPUR TRANSMISSION LINE, DISTRICT SRI GANGANAGAR (RAJ)  
 Proposal No.: FP/RJ/TRANS/30091/2017 (Applied Area : 1.3407 ha)



**NOTIFICATION**


Jaipur, August 17, 1993

No. F. 2(80) Forest/93:-In exercise of the powers conferred by section 20 of the Rajasthan Forest Act No. XII of 1953 and all other powers enabling him in this behalf, the Governor of Rajasthan hereby declares the strips of lands whether under or not on either side of the metalled roads under the control of P. W. D. or the Forest Department for management as per schedule appended herewith, to be forest and the provision of Chapter IV of the said Act and the Rules made thereunder shall be applicable to them.

In further pursuance of the powers conferred by section 30 thereof, the Governor of Rajasthan, further declares that the trees, shrubs grass and other vegetation in the said strips of protected forests are reserved with effect from the date of publication of this notification in the Gazette and prohibits from the aforesaid date, the cutting, felling, pollarding, uprooting, setting fire or causing damage to vegetation, removal of any produce in the forests and breaking up or clearing for cultivation or for grazing of cattle or for any other purpose, of any land in the said forest.

**प्रथम अनुसूची**

क्र.सं.	जिला	वम मण्डल	सड़क	लम्बाई कि.मी. में	चौड़ाई मी. में
1.	भगतपुर	सुरतगढ़	विजयनगर से रायसिंहनगर साधारण जिला सड़क	0-18 कि.मी. (बी.एस.)	रोड के चौड़ाई के अनुसार
"	"	"	माणकसर से जेतसर साधारण सड़क (प्रो.डी.आर.)	0-23 कि.मी. (बी.एस.)	"
"	"	"	जैतसर से विजयनगर साधारण जिला सड़क (प्रो.डी.आर.)	0-17 कि.मी.	"
"	"	"	राजियासर से 22 जी.बी. मेजर जिला सड़क (एम.डी.आर.)	0-35 कि.मी.	"
"	"	"	विरघवाल से छतरगढ़ बड़ी जिला सड़क (एम.डी.आर.)	0-45 कि.मी.	"
"	"	"	आर.एम. सी. सड़क 270 से संगीता गांव सड़क नं. 19	0-20 कि.मी.	"
7.	"	"	सादीकवाली ढाणी से बोरमाना ग्रामीण सड़क नं. 19 बी.आर.)	0-18 कि.मी.	"
8.	"	"	रायसिंहनगर से संगीता गांव ग्रामीण सड़क नं. 19	0-21.600 कि.मी.	"
9.	"	"	22 जी.बी. से गोविन्दसर	0-21.600 कि.मी.	"
10.	"	"	1 ए.एम. से गोपालसर रोड नं. 17 ग्रामीण सड़क (बी.आर.)	0-12 कि.मी.	"
11.	"	"	मधवाली ढाणी 290 आर.डी. आर.एम.सी. ग्रामीण सड़क नं. 17	0-12 कि.मी.	"
12.	"	"	14 बी. एल.डी. से प्रतापगढ़ ग्रामीण सड़क नं. 17	0-14 कि.मी.	"
"	"	"	साया से सलीमपुरा बड़ी विजय सड़क	"	"
"	"	"	विजय नगर से सलीमपुरा बड़ी	"	"

  
 (सुरेश कुमार आनंद) IPS  
 जमा खन संरक्षक  
 भोगीमानगर (राज.)

In exercise of the powers conferred by section 20 of the Forest Act (Rajasthan) Act No. XII of 1953 and all other powers enabling him in that behalf, the Governor of Rajasthan hereby declares the strips of lands whether under cultivation or not on either side of the Rajasthan Canal and its Branches, Distributors or Minors etc. under the Rajasthan Canal Project transferred to the Forest Department for management per schedule appended herewith, to be protected forests and they provisions of Chapter IV of the said act and the rules made there under to be applicable to them.

In further pursuance of the powers conferred by section 30 there of the Governor of Rajasthan further declare that the trees, shrubs, grass other vegetation growing on the said strips of protected forest are reserved with effect from the date of publication of this notification in the Gazette and prohibits from the aforesaid date, the cutting, lopping pollarding or rooting, setting fire or causing damage to the Vegetation removal of any forest produce in the said forests and breaking up or clearing for cultivation or for building, for grazing of cattle or for any other purpose, of any land in the said forest.

### SCHEDULE

District	Forest Division	Rajasthan Main Canal or its Distributaries, Branches, Minor etc	Length in R. D.	Width in meter on either side	Local length in K. M.	Remarks
2	3	4	5	6	7	8
Sh. Gan- nagar	Surat- garh	Suratgarh branch (STB)	101-337	Land Plan	70.8 K.M.	
"	"	Rajasthan Main Canal(RMC)	165-348	"	54.9	
"	"	Anupgarh branch (A.S)	0-96	"	23.8	
"	"	Power rich (A S)	0-70	"	21.0	
"	"	Lift Canal (L.C)	0-108	"	32.4	
"	"	Nirwana Dy. (NWD)	0-24½	"	7.35	
"	"	Sardar pura Dy. (SPD)	0-37	"	11.1	
"	"	Jetsar Dy. (JSD)	0-16	"	4.8	
"	"	Malser Dy. (M.S.D)	0-20	"	6.0	
"	"	Bugia Dy. (BGD)		"	21.9	
"	"	Bilochia Dy. (BLD)	0-37	"	5.4	
"	"	Nizampura Dy. (NZPD)	0-18	"	5.4	
"	"	Gudly Minor (GDM)	0-18	"	7.5	
"	"	Bara wali Minor (BWM)	0-25	"	5.7	
"	"	Ratan pura Minor (RDM)	0-19	"	5.7	
"	"	Manewala Minor (MWM)	0-19	"	5.7	
"	"	Bisan pura Minor (BPM)	0-19	"	10.5	
"	"	Faridser Minor (FDM)	0-35	"	11.4	
"	"	Balochia Minor (BMM)	0-38	"	4.8	
"	"	Bugia Minor (BGM)	0-16	"	7.2	
"	"	Jorkia Minor (JKM)	0-24	"	1	
"	"	Jetser Minor (JSM)	0-6	"		
"	"	Dabjal Minor (DJM)	0-18	"		
"	"	Nizam pura Minor (NZM)	0-8	"		

*Ash*  
*On*  
 (सुरेश कुमार आबुसरिया)  
 IFS  
 उप वन संरक्षक  
 भीमगानगर (राज.)