



STATE FOREST HEADQUARTERS, ODISHA  
OFFICE OF THE PRINCIPAL CHIEF CONSERVATOR OF FORESTS & HoFF  
PLOT NO. GD-2/12, ARANYA BHAWAN, CHANDRASEKHARPUR  
BHUBANESWAR-751023

E-mail:- [nodal.pccfhoff@odisha.gov.in](mailto:nodal.pccfhoff@odisha.gov.in)

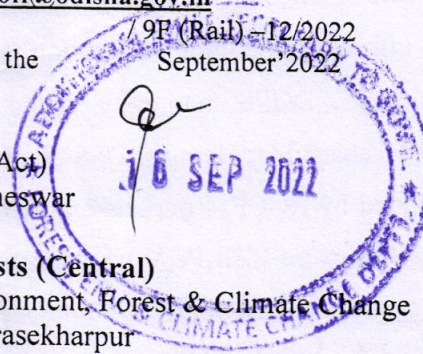
No. / 9F (Rail) -12/2022  
Dated, Bhubaneswar the September '2022

From

Chief Conservator of Forests  
(Forest Diversion & Nodal Officer, FC Act)  
O/o the PCCF & HoFF, Odisha, Bhubaneswar

To

**The Deputy Director General of Forests (Central)**  
Government of India, Ministry of Environment, Forest & Climate Change  
Integrated Regional Office, A/3, Chandrasekharpur  
Bhubaneswar-751023



Sub: **Proposal for diversion of 18.389 ha of revenue forest land for widening of loading platform at Sardega Railway Station under Sundargarh Forest Division by South Eastern Railway, Jharsuguda**

Ref: Your Letter F. No.5-ORC516/2022-BHU dated 23.05.2022

Sir,

In reference to the letter No. cited above, the compliance to the observations made are submitted as follows:-

**Observation-(a):-** *The DFO, Sundergarh has reported that no violation has been committed by the User agency under FC Act, 1980. However as per KML file submitted by the user agency, it is observed that the user agency has already constructed/widened the loading plat form over forest land in plot No.581 in violation of FC Act, 1980.*

The RCCF, Rourkela has reported that the proposal is for diversion of 18.389 ha of revenue forest land for **widening of existing loading platform**. As reported by RCCF, Rourkela Circle, 2.8 Ac. Revenue forest land from Plot No.581 of Khata No.182 has already been diverted vide letter No.F.No.8-67/2013-FC dt.11.06.2014 of GoI, MoEF (F.C Division) New Delhi (**Copy enclosed as Annexure-I**). Now, the balance portion of which is a part of plot No.581 of Khata No.182 is proposed for diversion for widening/construction of the existing platform. Further, the Divisional Forest Officer, Sundargarh Division has reported that he has personally visited the site on 07.08.2022 and confirmed that no construction in Plot No.581 has been made and hence no violation has been committed by User Agency.

**Observation-(b):-** *The DFO, Sundergarh has not uploaded the details CA scheme prepared by him & NOC issued by the competent authority for CA land in Parivesh portal.*

The CA land over 40.662 ha identified at Kalobahal during submission of the proposal was verified and found that 15 ha MDF category. Hence, a new site of CA land over 46.0 ha degraded revenue forest land has been identified at village Kuchdega under



Hemgir Tahasil. Accordingly, a fresh CA scheme with one time cost norm has been prepared by the DFO, Sundargarh. The CA scheme over 46.0 ha revenue degraded forest land at village Kuchdega of Tahasil Hemgir along with the allotment letter of Tahasildar, Hemgir has been uploaded by the DFO, Sundargarh. The Copy of letter No.10834 dt.13.09.2022 of Collector, Sundargarh District regarding site identification for compensatory afforestation, Joint verification report duly signed by DFO, Sundargarh and Tahashildar Hemgir, DGPS map duly vetted by ORSAC and authenticated by DFO, Sundargarh and Tahashildar Hemgir, DSS analysis report of CA area by DFO, Sundargarh duly countersigned by RCCF, Rourkela and KML and Shape File in CD Form of CA area are enclosed as Annexure-II,III,IV,V,VI respectively.

**Observation-(c):-The CA Scheme has not been technically approved by the competent authority of the state Government.**

The CA scheme over 46.0 ha degraded revenue forest land submitted by the DFO, Sundargarh for new site at Kuchdega has been checked at Nodal Wing of PCCF & HoFF and the financial outlay of Rs.3,47,86,700/- has been approved by Nodal Officer & communicated to DFO, Sundargarh Division. (Copy enclosed as Annexure-VII)

**Observation-(d):- As per DSS report, it is observed that a non metal road is passing through the CA patch-3 and some portion is also encroached by human settlement.**

The User Agency due to presence of MDF category land in previous CA land at Kalobahal, identified fresh site over 46.0 ha degraded revenue forest land at village Kuchdega of Tahasil Hemgir and new CA scheme over 46.0 ha land @ 1000 plants/ ha has been prepared and submitted. As the CA land is new, this observation may not be relevant in instant case.

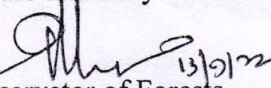
**Observation-(e):- As per Para 2.8 (ii) of Hand book of FC Act guide lines CA over degraded forest land CA Scheme shall be prepared for minimum 1000 saplings per hectare of identified CA land. Thus total 40662 nos of saplings needs to be planted. However, the DFO, Sundargarh has proposed for planting of total 18493 nos of seedlings over 40.662 ha of degraded revenue forest land. Hence, State Govt. has to identify additional degraded forest land to plant balance 22169 nos of seedlings.**

As regards identification of additional degraded forest land for planting of balance 22169 No. of seedlings applicable to old CA site, it is to inform that the UA has identified new CA site of 46.0 ha revenue forest land at village Kuchdega for raising Compensatory Afforestation @ of 1000 seedlings/ ha.

In view of the above, necessary approval under Section-2 (ii) of Forest (Conservation) Act, 1980 may be accorded.

Encl: As above

Yours faithfully


  
Chief Conservator of Forests  
Forest Diversion & Nodal Officer, FC Act



Memo No. 18044 /Dt. 14.09.2022


Copy forwarded to the Additional Chief Secretary to Government, FE&CC Department, Kharvel Bhawan, Bhubaneswar for information and necessary action.

Encl- AS Above

  
Chief Conservator of Forests  
Forest Diversion & Nodal Officer, FC Act


Memo No. /Dt.

Copy forwarded to the Regional Chief Conservator of Forests, Rourkela Circle for information and necessary action with reference to his Memo No.2619 dt.08.08.2022.

  
Chief Conservator of Forests  
Forest Diversion & Nodal Officer, FC Act


Memo No. /Dt.

Copy forwarded to the Divisional Forest Officer, Sundargarh Division for information and necessary action.

  
Chief Conservator of Forests  
Forest Diversion & Nodal Officer, FC Act

Memo No. /Dt.

Copy forwarded to the Dy. Chief Engineer (Cons), South Eastern Railway, Jharsuguda Division for information & necessary action.

  
Chief Conservator of Forests  
Forest Diversion & Nodal Officer, FC Act



58 (L0) /



(Stage II - Final)

F. No. 8-67/2013-FC  
Government of India  
Ministry of Environment and Forests  
(F.C. Division)

Paryavaran Bhawan,  
CGO Complex, Lodhi Road,  
New Delhi -110003.  
Dated: 11<sup>th</sup> June, 2014


To,  
The Principal Secretary (Forests),  
Government of Odisha,  
Bhubaneswar.

Sub: Diversion of 75.828 hectares of forest land for construction of railway line by South Eastern Railways from Food Corporation of India (FCI) shunting neck, Jharsuguda to Sardega (Gopalpur) in Sundargarh and Jharsuguda Forest Divisions (Jharsuguda to Chichhinda in Jharsuguda district involving 6.93 hectares of forest land and Kanaktora to Sardega (Gopalpur) in Sundargarh District involving 68.898 hectares of forest land) for transportation of coal through railway infrastructure.

Sir,

I am directed to refer to the Government of Odisha's letter No 10F (Cons) 98/ 2013 - 17106/ F & E dated 19<sup>th</sup> August 2013 on the above mentioned subject, wherein prior approval of the Central Government for the diversion of 75.828 hectares of forest land for construction of railway line by South Eastern Railways from Food Corporation of India (FCI) shunting neck, Jharsuguda to Sardega (Gopalpur) in Sundargarh and Jharsuguda Forest Divisions (Jharsuguda to Chichhinda in Jharsuguda district involving 6.93 hectares of forest land and Kanaktora to Sardega (Gopalpur) in Sundargarh District involving 68.898 hectares of forest land) for transportation of coal through railway infrastructure, was sought, in accordance with section 2 of the Forest (Conservation) Act, 1980. After careful consideration of the proposal by the Forest Advisory Committee constituted by the Central Government under section 3 of the said Act, in-principle approval for the said diversion was granted vide this Ministry's letter of even number dated 17<sup>th</sup> December 2013, subject to fulfilment of certain conditions. The State Government has furnished compliance report in respect of the conditions stipulated in the in-principle approval and has requested the Central Government to grant final approval.

2. In this connection, I am directed to say that on the basis of the compliance report furnished by the Government of Odisha vide their letter No. 10F (Cons)-15/2014-8477/ F & E dated 7<sup>th</sup> May 2014, approval of the Central Government is hereby granted under section 2 of the Forest (Conservation) Act, 1980 for diversion of 75.828 hectares of forest land for construction of railway line by South Eastern Railways from Food Corporation of India





(FCI) shunting neck, Jharsuguda to Sardega (Gopalpur) in Sundargarh and Jharsuguda Forest Divisions (Jharsuguda to Chichhinda in Jharsuguda district involving 6.95 hectares of forest land and Kanaktora to Sardega (Gopalpur) in Sundargarh District involving 68.898 hectares of forest land) for transportation of coal through railway infrastructure, subject to fulfilment of the following conditions:


- (i) Legal status of the diverted forest land shall remain unchanged.
- (ii) State Government shall raise and maintain compensatory afforestation over the degraded forest land twice in extent to the forest land being diverted (i.e.  $2 \times 75.828 = 151.656$  hectares) from funds realised from the user agency;
- (iii) State Government shall realise from the user agency additional amount of NPV, if so determined, as per the final decision of the Hon'ble Supreme Court of India and transfer the same to the Ad-hoc CAMPA under intimation to this Ministry;
- (iv) User agency shall obtain the Environment Clearance as per the provisions of the Environmental (Protection) Act, 1986, if required;
- (v) Layout plan of the proposal shall not be changed without the prior approval of the Central Government.
- (vi) No labour camp shall be established on the forest land;
- (vii) State government shall raise penal compensatory afforestation from the funds realized from the user agency, over degraded forest land equal in extent to the area of non-forest land utilised for execution of a part of the project pending receipt of prior approval of Central Government under the FC Act for diversion of forest land required for the project;
- (viii) State Government and the user agency shall implement concerned components of the site specific wildlife conservation plan prepared by the user agency to mitigate impact of project on flora and fauna and provide funds for its implementation;
- (ix) State Government shall raise and maintain from funds realised from the user agency strip plantation along both sides of the railway line;
- (x) State Forest Department shall create and maintain from funds already realised from the user agency alternate habitat/ home for the avifauna, whose nesting trees are to be cleared in this project. Bird nests artificially made out of eco-friendly materials shall be used in the area, including forest area and human settlements, adjoining the forest area being diverted for the project
- (xi) Forest land shall not be used for any purpose other than that specified in the proposal and under no circumstances be transferred to any other agency, department or person without obtaining prior approval of Central Government;
- (xii) User agency shall provide alternate fuels to the labourers and the staff working at the site so as to avoid any damage and pressure on the nearby forest areas;





- (xiii) Boundary of the diverted forest land, shall be demarcated on ground at the project cost, by erecting four feet high reinforced cement concrete pillars, each inscribed with its serial number, forward and back bearing and distance from pillar to pillar.
- (xiv) Felling of trees on the forest land being diverted shall be reduced to the bare minimum and the trees should be felled under strict supervision of the State Forest Department.
- (xv) Any other condition that the Regional Office (Eastern Zone), Bhubaneswar may stipulate, from time to time, in the interest of conservation, protection and development of forests & wildlife;
- (xvi) User agency shall submit the annual report on compliance to conditions stipulated in the approval to the to the State Government and the concerned Regional Office of this Ministry; and
- (xvii) User agency and the State Government shall ensure compliance to provisions of the all Acts, Rules, Regulations and Guidelines, for the time being in force, as applicable to the project


Yours faithfully,

  
(M. Rajkumar)

Assistant Inspector General of Forests

Copy to:

1. The Principal Chief Conservator of Forests, Government of Odisha, Bhubaneswar.
2. The Nodal Officer, Forest Department, Government of Odisha, Bhubaneswar.
3. The Addl. Principal Chief Conservator of Forests (Central), Regional Office (Eastern Zone), Bhubaneswar.
4. User Agency.
5. Monitoring Cell, PC Division, MoEF, New Delhi.
6. Guard File.

  
(M. Rajkumar)

Assistant Inspector General of Forests



ORDER

Sub: Diversion of 75.828 ha. of forest land for construction of railway line by South Eastern Railways from FCI/ shunting neck , Jharsuguda to Sardega (Gopalpur) in Sundargarh and Jharsuguda Forest Division ( Jharsuguda to Chichinda in Jharsuguda district involving 6.93 ha. of forest land and Kanaktora to Sardega (Gopalpur) in Sundargarh District involving 68.898 ha. of forest land) for transportation of Coal through Railway Infrastructure.

WHEREAS, the Dy. Chief Construction Engineer(Con), South Eastern Railways, Jharsuguda, Odisha has applied for diversion of 75.828 ha. of forest land for construction of railway line by them from FCI/ shunting neck , Jharsuguda to Sardega (Gopalpur) in Sundargarh and Jharsuguda Forest Division ( Jharsuguda to Chichinda in Jharsuguda district involving 6.93 ha. of forest land and Kanaktora to Sardega (Gopalpur) in Sundargarh District involving 68.898 ha. of forest land) for transportation of Coal through Railway Infrastructure.

And whereas, the Ministry of Environment & Forests (hereinafter referred to as MoEF), Government of India, has accorded 'in-principle' approval on the proposal vide its letter F. No. 8-67/2013-FC dt. 17.12.2013(ANNEXURE-1).

And whereas, the MoEF, Government of India, in consideration of the compliance of the conditions of the 'in-principle' approval, has accorded final approval to the diversion of forest land in favour of above mentioned user agency vide its letter F. No. 8-67/2013-FC dt. 11.6.2014 (Annexure-2) under Section 2 of the Forest (Conservation) Act, 1980;

Now therefore, the Government of Odisha, do hereby allow diversion of 75.828ha. of forest land ( Jharsuguda to Chichinda in Jharsuguda district involving 6.93 ha. of forest land and Kanaktora to Sardega (Gopalpur) in Sundargarh District involving 68.898 ha. of forest land) of Odisha , details of which are given in the Schedule (as provided in the Diversion proposal forwarded by Pr. CCF, Odisha vide his letter No.10883 dt. 2.8.2013) duly authenticated by the Divisional Forest Officer, Sundargarh/Jharsuguda Forest division, Tahasildar,Hemgir, Dist. Sundargarh, Tahasildar, Jharsuguda, Dist. Jharsuguda. appended herewith as Annexure-3, in favour of user agency for construction of railway line by South Eastern Railways, Jharsuguda from FCI/ shunting neck , Jharsuguda to Sardega (Gopalpur) in Sundargarh and Jharsuguda



Districts of Odisha, as mentioned above, subject to fulfillment of the conditions stipulated by the MoEF, Government of India.

The District Collectors of Jharsuguda and Sundargarh are authorized to handover the forest land described in the Schedule to the user agency prescribing due procedure of law. Before handing over the forest land to the user agency, it shall be ensured that Net Present Value for forest land for this project as well as any other projects, belonging to same user agency, is deposited by them in full at applicable rates.

The Divisional Forest Officer of Sundargarh and Jharsuguda Forest Divisions are also directed to monitor compliance to the conditions stipulated for such diversion in the respective forest/Wildlife clearance order and to report violations, if any, to the Nodal Officer, O/O Pr. CCF, Odisha and to the Forest & Environment Department.

Execution of project activities will be subject to availability of all other statutory clearances required under relevant Act/Rules for this project.

By order of Governor

*Swain*  
26/6/14  
(Dr. Debabrata Swain)

Special Secretary to Government

Memo No 11550 /F&E, Dated: 26-6-14

Copy along with the copy of Annexure 1, Annexure-2 and Annexure-3 above forwarded to the Principal Chief Conservator of Forests, Odisha for kind information and necessary follow up action.

Appropriate instruction to the Divisional Forest Officers of Sundargarh, and Jharsuguda Forest Divisions and user agency may be imparted for required follow up action at their end. It may be ensured by the Divisional Forest Officers that Net Present Value for the forest land involved in this project of user agency as well as for any other projects of the same user agency, is deposited by them in appropriate head of account in Adhoc-CAMPA in full at applicable rates. The user agency may also be instructed to furnish compliance to the conditions of forest/Wild life clearance pertaining to the project in every quarter to the Divisional Forest Officers concerned for facilitating monitoring of compliances.

*Swain*  
26/6/14

Special Secretary to Government

Memo No 11551 /F&E, Dated: 26-6-14

Copy along with the copy of annexures as above forwarded to the Asst. Inspector General of Forests, Government of India, MoEF(FC Division), Paryavaran Bhawan, CGO Complex, Lodhi Road, New Delhi, Pin-110003/Addl. Principal Chief Conservator of Forests(Central), MoEF, Government of India, A/3, Chandrasekharpur, Bhubaneswar for kind information and necessary follow up action in compliance to the order of Hon'ble NGT dt. 7.11.2012 in Appeal No. 7/2012 communicated by the MOEF, Government vide their letter F. No.7-23/2012-FC dt. 24.7.2013.

*Swain*  
26/6/14

Special Secretary to Government



Memo No. 11552 /F&E Dated: 26-6-14

Copy along with the copy of annexures as above forwarded to the Dy. CCF(WL&C/WL&C) Odisha/Director, Environment, F&E department/ Member Secretary, State Pollution Control Board Odisha for information and necessary action

Memo No. 11553 /F&E Dated: 26-6-14 Special Secretary to Government

Copy along with the copy of annexures as above forwarded to the Regional Chief Conservator of Forests, Sambalpur/ RUCF, Rourkela Collector, Sundargarh/Collector Jharsuguda/Divisional Forest Officer, Sundargarh/Divisional Forest Officer, Jharsuguda Forest division for information and immediate necessary compliance

It may be ensured by the Divisional Forest Officers that Net Present Value for the forest land involved in this project of user agency as well as for any other projects of the same user agency, shall be deposited by them in full at applicable rates in appropriate head of account in Adhoc-CANPA before handing over of the forest land to user agency. The user agency may also be instructed to furnish compliance to the conditions of forest/Wild life clearance pertaining to the project in every quarter to the Divisional Forest Officers concerned for facilitating monitoring of compliances by them

The Divisional Forest Officer, Sundargarh/Divisional Forest Officer, Jharsuguda Division are also instructed to ensure that the direction given to the user agency are executed immediately.

Memo No. 11554 /Dated: 26-6-14 Special Secretary to Government

Copy along with the copy of annexures as above forwarded to the Commerce & Transport (Transport) Department/Revenue & Disaster Management Department for information and necessary action

The Revenue & Disaster Management Department may impart necessary instruction to Collectors of Sundargarh and Jharsuguda district for handing over the diverted forest land in favour of project proponent after fulfillment of procedural formalities prescribed under relevant Act/Rules.

Memo No. 11555 Dated: 26-6-14 Special Secretary to Government

Copy along with the copy of annexures as above forwarded to the Private Secretary to Hon'ble Minister of Forest & Environment for kind information of Hon'ble Minister

Memo No. 11556 /Dated: 26-6-14 Special Secretary to Government

Copy along with the copy of the enclosures forwarded to Dy Chief Construction Engineer(Con), South Eastern Railways, Jharsuguda, Odisha for information and immediate necessary action

The user agency is asked to take following actions immediately as per orders of Hon'ble National Green Tribunal dt 7.11.2012 in Appeal No. 7/2012 communicated by the MOEF, Government vide their letter F. No. 7-23/2012-FC dt 24.1.2013

- (i) They shall publish the entire forest clearance granted in verbatim along with conditions and safeguards imposed by the Central Government in Stage-I/II forest clearance in two widely circulated daily newspapers one in vernacular



- language and the other in English language so as to make people aware of the permission granted to the Project for use of forest land for non-forest purposes.
- (ii) They shall submit the copies of forest clearance orders granted by the Central Government/State Government to the Heads of local bodies, Panchayats and Municipal bodies along with the relevant offices of the State Government, who in turn shall display the same for 30 days from date of receipt.
- (iii) Detailed action taken in compliance to the above order of State Government shall be intimated to the DFO, Sundargarh/DFO, Jharsuguda/RCCF, Sambalpur / RCCF, Rourkela/ Pr. CCF, Odisha/F&E Department for reference.

Besides the above, the user agency is also asked to deposit Net Present Value of forest land for this project and for any other projects belonging to them in full, if not deposited yet, at applicable rates. The user agency shall furnish compliances to the conditions prescribed in the forest/wildlife clearance order to the Divisional Forest Officers concerned in every quarter, for the purpose of monitoring by them.

Memo No. 11557 Dated- 26-6-14

*J. Prasad*  
26/6/14  
Special Secretary to Government

Copy with copy of enclosure forwarded to the O.I.C., State Portal, N.I.C., I.T. Department, Odisha Secretariat, Bhubaneswar/ M/s Luminous Infoways Pvt. Ltd, Sadhana, N-6/373, Nayapalli, Jayadev Vihar, Bhubaneswar-15 for information and necessary action. They are requested to upload this letter along with enclosed forest clearance order of Government of India, MoEF in the website of Forest & Environment Department immediately for information of all concerned. This is required in compliance to order of Hon'ble National Green Tribunal dt. 7.11.2012 in Appeal No. 7/2012. Hence this may be done unfailingly.

*J. Prasad*  
26/6/14  
Special Secretary to Government.



Annexure-2A

4

HAND OVER NOTE


Tahasil - Hemgir, Forest Division - Sundergarh.

Ref: -Letter No.F.No.8-67/2013-FC, dated: 11.06.2014, MOEF, Govt. of India.

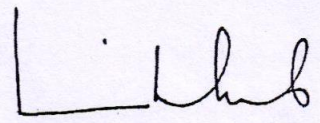
The undersigned hereby jointly handover the approved forest land as per the schedule below in Tahasil - Hemgir, under Sundergarh Forest Division of Sundergarh District in favour of Asst Executive Engineer (Con), S.E.Railway, Jharsuguda for the purpose of construction of Railway Track from Kanaktora to Sardega subject to following conditions:-

- (i) For the entire Span of the Life, the legal status of the diverted forest land shall remain unchanged as per MOEF, Govt. of India Letter No.F-No.8-67/2013 FC, dated: 11.06.2014.
- (ii) The user Agency shall not use the diverted forest land for any purpose other than the purpose for which approval has been accorded by MOEF, Govt. of India vide their final approval letter No.8-67/2013 FC, dated: 11.06.2014.

Approved Forest land schedule handed over in Hemgir Tahasil in in Sundergarh forest Division.

  
सहायक कार्यपाल अभियंता (नि-)  
द.प.रेलवे झारसुगुडा  
Executive Engineer (Con)  
S.E.Railway, Jharsuguda

Handed over by

  
14.7.14  
TAHASILDA  
HEM GIR  
Handed over by



I. No.	Village	Khata No.	Plot No.	Kissam	Area In Ac.	DLC Land in Acre	Remarks
1	Kanaktura	201	2190	Chhot Jungle	0.03		Letter no. F. No. 8-67/2013-FC, dated:11.06.2014, MoEF, Govt. of India. And State Govt. order No. 10F(Con) 15/2014 /11549/F&E, Bhubaneswar, dated the 26.06.2014
<b>TOTAL:-</b>					<b>0.03</b>		
2	Chuabahal	146	205	Bada Jungle	0.05		
			1132	Bada Jungle	0.10		
			1658	Bada Jungle	3.70		
			1669	Bada Jungle	0.80		
			2457	G.Jungle	1.44		
		148	1153	P.Jungle	1.80		
			1254	P.Jungle	0.60		
			1292	P.Jungle	1.10		
			1302	P.Jungle	0.75		
			1306	P.Jungle	0.47		
			1308	P.Jungle	0.38		
			1496	P.Jungle	1.20		
			1677	P.Jungle	0.52		
			1678	P.Jungle	4.53		
			1695	P.Jungle	0.14		
			1702	P.Jungle	0.01		
			2453	P.Jungle	0.13		
			2454	P.Jungle	1.85		
			2462	P.Jungle	0.60		
			2466	P.Jungle	0.96		
			1237/252 8	P.Jungle	0.24		
<b>TOTAL:-</b>					<b>21.37</b>		
3	Laikera	209	2716	Gochar		0.31	
		211	1771	P.Jungle	0.17		
			1964	P.Jungle	2.67		
			1976	P.Jungle	1.50		
			1980	P.Jungle	3.85		
			1997	P.Jungle	1.80		
			2004	P.Jungle	0.52		
			2703	P.Jungle	0.28		
			2705	P.Jungle	1.32		
			2714	P.Jungle	0.76		
			2721	P.Jungle	1.77		
<b>TOTAL:-</b>					<b>14.64</b>	<b>0.31</b>	
4	Titheitangar	21	353	G.Jungle	4.73		
			355	S.Jungle	1.80		
		23	187	P.Jungle	1.97		
			191	P.Jungle	1.08		
			254	P.Jungle	2.31		
			255	P.Jungle	3.20		
			347	P.Jungle	4.80		



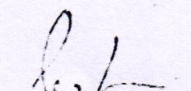
5	Bandhpali	63	<b>TOTAL:-</b>		<b>19.89</b>	<b>0.19</b>		
			49	P.Jungle	0.2			
			52	P.Jungle	0.22			
			56	P.Jungle	0.58			
			90	P.Jungle	0.21			
			255	P.Jungle	0.7			
			485	P.Jungle	0.68			
		<b>TOTAL:-</b>		<b>2.59</b>				
6	Duduka	43	8	G.Jungle	2.51			
			387	Gochar		2.45		
		45	1	P.Jungle	1.6			
			41	P.Jungle	1.24			
			43	Chhot Jungle	0.9			
			362	P.Jungle	2.7			
			367	P.Jungle	0.42			
			379	Chhot Jungle	0.07			
			402	P.Jungle	6.7			
		<b>TOTAL:-</b>		<b>16.14</b>		<b>2.45</b>		
		7	Barpali	86	90	G.Jungle	0.5	
					88	77	P.Jungle	5.65
					97	P.Jungle	1.1	
	101			P.Jungle	0.6			
	106			Chhot Jungle	3.55			
	111			P.Jungle	0.25			
	114			P.Jungle	1.92			
	330			Chhot Jungle	4.5			
	332			Chhot Jungle	1.02			
	335			Chhot Jungle	4.86			
	354			Chhot Jungle	0.04			
	369			Chhot Jungle	1.17			
86	380			Gochar		0.06		
<b>TOTAL:-</b>				<b>25.16</b>		<b>0.06</b>		
8	Kuisira			62	1	G.Jungle	0.17	
		44	G.Jungle		4.38			
			46	G.Jungle	3.26			
			74	Gochar		4.37		
		64	22	P.Jungle	2.98			
			52	P.Jungle	1.34			
			150	P.Jungle	3.6			
			617	P.Jungle	1.7			
			716	P.Jungle	3.24			
			753	P.Jungle	2.3			
			758	P.Jungle	0.55			
<b>TOTAL:-</b>		<b>23.52</b>		<b>4.37</b>				
9	Kaletpani	27	312	Bada Jungle	2.1			
			321	Bada Jungle	2.9			

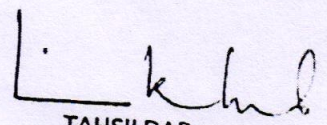


①

			322	Bada Jungle	1.55	
			331	Bada Jungle	2.41	
			332	Bada Jungle	0.15	
			333	Bada Jungle	0.03	
			334	Bada Jungle	1.62	
			651	G.Jungle	0.9	
			<b>TOTAL:-</b>		<b>11.66</b>	
10	Tikilipara	90	26	G.Jungle	0.01	
			31	S.Jungle	0.01	
			38	Bada Jungle	0.1	
			98	Bada Jungle	0.06	
			101	Bada Jungle	2.7	
			423	S.Jungle	4.75	
			561	Bada Jungle	0.25	
			562	S.Jungle	2.9	
			566	S.Jungle	0.03	
			567	Bada Jungle	2.08	
			573	Bada Jungle	0.24	
			<b>TOTAL:-</b>		<b>13.13</b>	
11	Sardega	58	177	P.Jungle	1.65	
			189	P.Jungle	2.6	
			190	P.Jungle	2.75	
			228	P.Jungle	0.32	
			476	P.Jungle	0.51	
			478	P.Jungle	1.71	
			482	P.Jungle	0.82	
			485	P.Jungle	0.43	
			508	P.Jungle	1.05	
			<b>TOTAL:-</b>		<b>11.84</b>	
12	Gopalpur	182	581	G.Jungle	2.8	
		184	585	P.Jungle	0.1	
			<b>TOTAL:-</b>		<b>2.9</b>	

Total Forest Land	162.87 Acr=65.912 Hact
Total DLC Land	7.38 Acr = 2.986 Hact
Grând Total	68.898 Hact

  
 Asst. EXECUTIVE ENGINEER(C)  
 S:RAILWAY, JHARSUGUDA  
 र.प.रेल्वे झारसुगुडा  
 Executive Engineer (Cont)  
 Jharsuguda:

  
 TAHSILDAR  
 HEMGIR  
 18.7.14  
 TAHSILDAR  
 HEMGIR





OFFICE OF THE COLLECTOR & DISTRICT MAGISTRATE, SUNDARGARH

(Revenue Section)  
No. 10834 / VIII-87/2022 Dt. 13.9.22

To: The Divisional Forest Officer,  
Sundargarh Forest Division.

Sub: Submission of land schedule of 113.67 acre or 46.00 Ha. of degraded revenue forest land suitable for Compensatory Afforestation against diversion of 18.40 ha. of Forest land for widening of Loading Platform at Sardega Railway Station.

Ref: Copy of Letter No. 1668 dated 12.09.2022 of Dy. Chief Engineer (CON), S.E. Railway, Jharsuduga.

Sir,

With reference to the letter on the subject cited above, I am to say that the following schedule of Degraded Revenue Forest land measuring 46.00 Ha has been identified by the Tahasildar, Hemgir for the purpose of compensatory afforestation against diversion of 18.40 ha. of Forest land for widening of Loading Platform at Sardega Railway Station.

The land schedule in details along with original land plan is furnished herewith for further course of action at your end.

LAND SCHEDULE

Tehsil	Mouza	Khata No.	Plot No.	Kisam	Required area in Ac.
Hemgir	Kuchdega	98	1/1	Gramya Jungle	55.50
			1/2	Gramya Jungle	30.27
			46/p	Jungle	27.90
Total					113.67 or 46.00 ha

Yours faithfully,

Collector Sundargarh

Memo No. 10835 / Rev. Dt. 13.9.22

Copy forwarded to the Divisional Forest Officer, Sundargarh Forest Division for information & necessary action.

Collector Sundargarh

Memo No. 10836 / Rev. Dt. 13.9.22

Copy forwarded to the Tahasildar, Hemgir for information & necessary action.

Collector Sundargarh

Memo No. 10837 / Rev. Dt. 13.9.22

Copy forwarded to Dy. Chief Engineer (CON), South Eastern Railway, Jharsuguda-768201 for information & necessary action.

Collector Sundargarh




Annexure - III


**Joint Verification report of additional Revenue- forest land for raising Compensatory Afforestation against the diversion of 18.389 ha for widening of loading platform at Sardega Railway Station by SE, Railway, Iharsuguda.**


Village: Kuchdega Tahasil: Hemgir Sub-Division: Sundargarh District: Sundargarh

Tahasil	Village	Khata No.	Plot No.	Area in Acres	Kissam of Land	Boundary Description			
						North	South	East	West
1	2	3	4	5	6	7	8	9	10
Hemgir	Kuchdega	98	1/1.	55.50	Gramya Jungle	RF	1/2	1325	56-Khadu
Hemgir	Kuchdega	98	1/2.	30.27	Gramya Jungle	1/1	10	22	56-Dhanarashi
Hemgir	Kuchdega	98	46/1	27.90	Jungle	26-Dhanarashi	210	65-Dhanarashi	44
Total		1 nos. of Khata.	Total 3 nos. of Plot.	Total Area 113.67 Ac Or 46.00 Ha.					

1. Certify the above Revenue Forest land is in three patches (3plots) of 113.67 Ac./ (46.00 Ha.) having adequate soil depth suitable for plantation from management point of view.
2. Certify that the above Revenue Forest land found suitable for plantation is free from encroachment & encumbrance.
3. Certify that the above Revenue Forest land is not included in the DLC list.
4. Certify that the above Revenue Forest land is not allotted previously.
5. Certify that the identified area contains sparse vegetation with density of 0.05 and scrubby forest growth 4 fit for compensatory afforestation.

  
Revenue Inspector  
TAHASILDAR  
HEM GIR

  
Range Officer  
Forest Range Officer  
Gopalpur Range

  
Divisional Forest Officer  
Sundargarh Forest Division  
Sundargarh Forest Division

627619



Annexure - V

COMPARISON ON DSS ANALYSIS FOR CA/ACA/PCA

This is to certify that DSS Analysis of land identified for CA/ACA/PCA and subsequent ground truthing have been done. The outcome is as mentioned below.

Sl No	Name of the Range	Name of the Forest Block (RF/PRF/DPF/)	Area identified for CA/ACA/PCA (in ha.)	Classification of identified land (in ha.)				Area suitable for plantation (in ha.)			Plantation Model (AR/ANR)	Remarks		
				Very Dense Forest	Open Forest	Non Forest	Scrub	Total	Open Forest	Non Forest			Scrub	Total
1	2	3	4	5	6	7	8	9	10	11	12	13	14	15
		Gramya Jungle	22.46	0	19	5	0	24	19	5	0	24	1000	
2	Gopalpur Range	Jungle	12.25	0	7	3	0	10	7	3	0	10	1000	
3			11.29	0	7	5	0	12	7	5	0	12	1000	
		<b>Total:-</b>	<b>46</b>	<b>0</b>	<b>33</b>	<b>13</b>	<b>0</b>	<b>46</b>	<b>33</b>	<b>13</b>	<b>0</b>	<b>46</b>	<b>46000</b>	

Countersigned

*(Signature)*

Regional Chief Conservator of Forests  
 Region of Forests  
 Rourkela Circle, Rourkela  
 Rourkela Circle, Rourkela

*(Signature)* 30/08/22

DIVISIONAL FOREST OFFICER  
 SURDURGAPUR FOREST DIVISION




Financial Outlay for **Compensatory Afforestation Scheme** over **46 ha** of Revenue forest land identified at village **Kuchedega under Hemgiri Tahasil of Sundargarh Forest Division** against diversion over 18.389 ha of forest land for widening of Loading platform at Sardega Railway Station under SE Railway

(As per one-time cost norm within 18 months old seedlings)

Sl. No.	Description	Amount (Rs.)
1.	Cost of Plantation AR over 46 ha at village <b>Kuchedega under Hemgiri Tahasil @ 1000 plants per ha &amp; its maintenance @ Rs.2,46,454/- per ha with 10 years maintenance (as per cost onrm in Annexure-4)</b>	1,13,36,884.00
2.	Cost of Chain Link fencing wire mesh over 6232 RMT @ Rs.1761/- per RMT (Fencing Model No. F-II)	1,09,74,552.00
3.	Soil & Conservation of Moisture Work @ Rs.37,415/- over 46 ha (Model No.C)	17,21,090.00
4.	Watering provision to Compensatory Afforestation (CA) Plantation @ Rs.233786/ ha over 46 ha (Model No.W-1)	1,07,54,156.00
	<b>Grand Total</b>	<b>3,47,86,682.00</b> <b>Or rounded off to</b> <b>3,47,86,700.00</b>

(Rupees Three Crore forty seven lakhs eighty six thousand and seven hundred) only

Approved

  
Chief Conservator of Forests  
Forest Diversion & Nodal Officer, FC Act