



OFFICE OF THE REGIONAL CHIEF CONSERVATOR OF FORESTS, BERHAMPUR CIRCLE.

Telephone: 0680-2281694, FAX-0680-2281402, E. Mail: rccf.berhampur@odisha.gov.in.

Memo No. 1740 /4F.106/2021. Dated,
Berhampur the 20 May, 2022.

To

The Chief Conservator of Forests,
(Forest Diversion & Nodal Officer, F.C. Act),
O/o the Principal Chief Conservator of Forests,
Odisha, Bhubaneswar.

Sub: - Diversion of 1.518 Ha. of forest land for improvement of existing Road 6.0 K.m under (PMGSY) and CD works of Ranaba to Badagarh road under Package No. OR-25-320 in Kandhamal District.

Ref: - 1.Your Memo No.8332 dated 13.04.2022 of the Chief Conservator of Forests, Forest Diversion & Nodal Officer, F.C. Act, O/o the Pr.CCF, Odisha, Bhubaneswar.
2. Memo No.1592 dated 06.05.2022 of Divisional Forest Officer Phulbani addressed to this office copy endorsed to you vide his next memo of even date.

In inviting a kind reference to the above cited memo on the captioned subject, it is to inform you that the Divisional Forest Officer Phulbani Division has been Updated on District Profile details in Part-II in the Parivesh Portal of the above diversion proposal in his Division. The Copy of-submission of the District Profile in Part-II is enclosed herewith for your kind perusal and reference. This is for favour of your kind information and necessary action.

Encl: As above


**Regional Chief Conservator of Forests,
Berhampur Circle.**

Memo No. 1741 dated 20.05.2022.

Copy forwarded to the Divisional Forest Officer, Phulbani Division for information and necessary action with reference to his memo no.1592 dated 06.05.2022.


**Regional Chief Conservator of Forests,
Berhampur Circle.**

PART-II

(To be filled by the concerned Deputy Conservator of Forest)

State Serial No. of proposal : OR-019/2021

1. Location of the project/Scheme : Orissa

- (i) State / Union Territory : Orissa
(ii) District : Kandhamal
(iii) Forest Division : Phulbani
(iv) Area of forest land proposed for diversion (in ha.) : 1.518
(v) Category of the Proposal: Road

2. Legal status of forest land proposed for diversion :

| S. No. | Division | Forest Land(ha.) | Legal Status |
|--------------|----------|------------------|------------------|
| 1 | Phulbani | 0.668 | Protected Forest |
| 2 | Phulbani | 0.85 | Revenue Forest |
| Total | | 1.518 | |

Division 1. : Phulbani

3. District wise area to be diverted in the division :

| S. No. | District | Area(ha.) |
|--------------|-----------|--------------|
| 1 | Kandhamal | 1.518 |
| Total | | 1.518 |

4. Details of Vegetation available in the forest land proposed for diversion :

(i) Density of vegetation

| S. No. | Area(in ha.) | Density | Eco-Class |
|---------------|--------------|--------------|-----------|
| 1 | 1.518 | 0.5 | Eco 1 |
| Total. | | 1.518 | |

(ii) Species-wise local/scientific names and girth-wise enumeration of trees at FRL :

| S. No. | Scientific Name | Local Name | (0-30)cm. | (31-60)cm. | (61-90)cm. | (91-120)cm. | (121-150)cm. | (>150)cm. |
|--------|-----------------------|------------|-----------|------------|------------|-------------|--------------|-----------|
| 1 | Shorea robusta | Sal | 0 | 1 | 3 | 4 | 7 | 5 |
| 2 | Buchanania lanzan | Chara | 0 | 2 | 2 | 0 | 0 | 0 |
| 3 | Adena Cardifolia | Halanda | 0 | 0 | 0 | 2 | 1 | 1 |
| 4 | Dillenia pentagyna | Rai | 0 | 0 | 0 | 2 | 0 | 1 |
| 5 | Semecarpus Anacardium | Bhalia | 0 | 1 | 2 | 0 | 0 | 0 |
| 6 | Cleistanthus collinus | Karada | 0 | 1 | 1 | 0 | 0 | 0 |
| 7 | Anogeissus latifolia | Dhaura | 0 | 0 | 0 | 0 | 2 | 0 |
| 8 | Madhuca indica | Mahula | 0 | 0 | 0 | 1 | 0 | 0 |

| | | | | | | | | |
|---------------------------------|-----------------------|--------|-----------|----------|----------|-----------|-----------|----------|
| 9 | Schleichera oleosa | Kusuma | 0 | 0 | 0 | 1 | 2 | 0 |
| 10 | Terminalia Tomentosa | Asan | 0 | 0 | 0 | 0 | 0 | 1 |
| 11 | Diasporus Melanoxylon | Kendu | 0 | 0 | 0 | 0 | 1 | 0 |
| 12 | Careya arborea | Kumbhi | 0 | 0 | 0 | 1 | 0 | 0 |
| Total | | | 0 | 5 | 8 | 11 | 13 | 8 |
| Sub Total (No of Trees.) | | | 45 | | | | | |

5. Working plan prescription for the forest land proposed for diversion : No Data

6. Brief note on vulnerability of the forest area to erosion :

It is a plain and Ghat Road. The terrain is undulating and prone to soil erosion. Due to thick vegetation on both sides erosion is controlled.

7. Approximate distance of the proposed site for diversion from boundary of forest(in km.) : 0

8. Significance of the forest land proposed for diversion from wildlife point of view :

Details of wildlife present in and around the forest land proposed for diversion :

- (i). Wild boar, Mouse Deer, Porcupines, Wolf, Jungle cat, Sloth Bear, Rattles, Python, Jackal, Mongoose, Lizards
- (ii). **Whether forms part of national park, wildlife sanctuary, biosphere reserve, tiger reserve, elephant corridor, wildlife migration corridor etc. : No**
- (iii). **Whether the forest land proposed for diversion is located within eco-sensitive zone(ESZ) of the Protected Area notified under Wildlife(Protection) Act, 1972 (Note: In case, ESZ of a Protected Area is not notified, then, 10kms distance from boundary of the Protected Area should be treated as ESZ): No**
- (iv). **Whether any national park, wildlife sanctuary, biosphere reserve, tiger reserve, elephant corridor, wildlife migration corridor etc., is located within 1 Km. from boundary of the forest land proposed for diversion : No**
- (v). **Whether any rare/endangered/unique species of flora and fauna found in the area : No**

9.

Details of any protected archaeological/heritage site/defence establishment or any other important monument located in the area, if any :

- (i). **Whether any protected archaeological/heritage site/defence establishment or any other important monument is located in the area : No**

10. Comment as to the reasonability of the extent of the forest land proposed for diversion :

- (i). **Whether the requirement of forest land as proposed by the user agency is unavoidable and bare minimum for the project : Yes**

11. Details of violation(s), if any ,committed :



- (i). **Whether any work in violation of the Act or guidelines issued under the Act has been carried out : No**

12. Whether work in violation is still in progres(Yes/No) : No Data








13. Details of compensatory afforestation scheme :

- (i). **Patch wise details for Degraded Area (To be earmarked by DFO)**

(i). Total Financial Outlay for C.A(lacs):

| Patch Wise Details | | | | | | |
|--------------------|-----------|-----------|----------------|--------|----------------|---|
| S.no | Patch No. | Area(ha.) | Name of PF/RF | Range | Compartment No | Uploaded KML file of patch |
| 1 | 1 | 0.668 | Badagada PRF | Karada | 0 |  View file |
| 2 | 2 | 0.850 | Revenue Forest | Karada | 0 |  View file |


Additional information Details :

| S. No. | Documents | Remarks |
|--------|---|---------------------------------------|
| 1 |  | REVISED PART-II |
| 2 |  | SITE INSPECTION REPORT |
| 3 |  | FORWARDING |
| 4 |  | |
| 5 |  | PART-II DETAILS |
| 6 |  | REVISED SITE INSPECTION REPORT |
| 7 |  | REVISED SITE INSPECTION REPORT OF DFO |

14. District Profile :


| S.no | District Name | Geographical area of the district (in ha.) | Forest area of the district (in ha.) | Total forest area diverted since 1980 (in ha.) | No. of Approved Cases | Forest Land including penal C.A. (in ha.) | Progress of compensatory afforestation as on(date) | A) Forest land (in ha.) | B) Non-forest land (in ha.) |
|------|---------------|--|--------------------------------------|--|-----------------------|---|--|-------------------------|-----------------------------|
| 1 | Kandhamal | 802000 | 570983 | 42.741 | 3 | 0 | 20/04/2022 | 0 | 0 |


15. Site inspection report of the DFO/CCF/Nodal Officer highlighting important facts pertaining to the forest land :

| Division Name | Circle | Site inspected By | Whether site inspected | No. of times site visited | Site inspection report | Date of visit |
|---------------|-----------|-------------------|------------------------|---------------------------|---|---------------|
| Phulbani | Berhampur | DFO | Yes | One |  | 25.09.2021 |

(Specific recommendation of the DFO/CCF/Nodal Officer with (Part II, III & Part IV)).

16. Specific recommendation of the DFO/CCF/Nodal Officer for acceptance or otherwise of the proposal with reason :

| Division | Circle | Recommendation By | Recommendation | Reason | Letter | Whether CF agreed |
|----------|-----------|-------------------|----------------|--|---|-------------------|
| Phulbani | Berhampur | DFO | Recommended | all aspects involved in forest diversion, Economic growth of the area and Socio - Economic condition of the locality and to have |  | |

| | | | | | | |
|-----------|----|-------------|--|--|-----|--|
| | | | | <p>rapid movement, diversion of 7.722 ha of Forest land of Kandhamal District u/s 2 ii of Forest Conservation Act, 1980 is recommended for Up Gradation of Existing 2 lane road to 2 lane with Paved shoulder 1.5m on both sides of the existing Road NH 157 . This will allow speedy movement in this left wing affected district and also help in socio economic growth of the area/ district. Movement from western Odisha to Coastal area will be less time consuming.</p> | | |
| Berhampur | CF | Recommended | <p>Considering all aspects involved in forest diversion, Economic growth of the area and Socio economic condition of the locality and to have smooth movement diversion of 1.518 ha of forest land of kandhamal district u/s 2 i of forest conservation act, 1980 is recommended for improvement to road ad CD</p> |  | Yes | |

| | | | | | | |
|--|--|---------------|-------------|--|--|--|
| | | | | works of Ranaba to Badagarh PMGSY. This will facility communication to the rural and interior areas effective administration in district and also help in socio Economic growth of the area / district | | |
| | | Nodal Officer | Recommended | Recommended for diversion of 1.518 ha of forest land for improvement and CD works of 6.0 Km road from Ranaba to Badagarh under PMGSY Package No. OR 25 320 under Phulbani Forest Division of Kandhamal District, Odisha by Executive Engineer, RW Division, Phulbani for approval under Section 2 of FC Act, 1980. | | |

Print page