

By E-Mail

No.F.6-1124/FC/For/2017/ 140

Government of Tripura

Office of the Principal Chief Conservator of Forests & HoFF

Tripura: Agartala

Dated, Agartala, the 17<sup>th</sup> May, 2022

To  
The Deputy Director General Forests (Central),  
Ministry of Environment Forests & Climate Change  
Integrated Regional Office,  
Law-U-Sib, Lumbatngen  
Near M.T.C. Workshop  
Shillong 793021

Sub: - Proposal for diversion of 0.341 ha of forest land for construction of Garjee Station approach road at Mouja-Garjeherra in connection with Agartala-Sabroom in BG line project under District Forest Officer, Gomati

Ref: - Letter No.3-TR B 066/2021-SHI/188-89 dated 20.04.2022 of MoEF & CC, Shillong

Madam,

I am directed to refer to the above and to inform you that District Forest Officer, Gomati has already taken action under IFA, 1927 and realized the fine also which had already been communicated vide this office letter No.F.6-1124/FC/For-2017/04-06 dated 05.04.2022 copy of which is enclosed herewith for your kind perusal.

In view of the above, I would request you to kindly consider the proposal and convey the Stage-I approval at the earliest.

Enclo:- As stated

Yours faithfully,

[C.L Das]

Chief Conservator of Forests &  
Nodal Officer, FCA

By Email

No.F-6.-1124/FC/For-2017/ 04-06,  
Government of Tripura  
Office of the Principal Chief Conservator of Forest  
Tripura : Agartala

Dated:- Agartala, the 05 April, 2022

To  
The Deputy Inspector General of Forests (C),  
Ministry of Environment, Forest & Climate Change  
North Eastern Regional Office, Law-U-Sib,  
Lumbatngen, Near M.T.C Workshop,  
Shillong-793021

Subject: - Proposal for diversion of 0.341 ha of forest land for construction of Garjee Station approach at mouja Garjechhera in connection with construction of Agartala-Sabroom New BG line under DFO, Gomati by N.F.Railway Construction Organisation -regarding.

Ref:- Your letter No.3-TR B 066/2021-SHI/2397-98 dated 05/01/2022.

Sir,

With reference to the letter cited above kindly find enclosed herewith the following information for your consideration.

1. The DFO, Gomati has submitted detail report on the violation of FCA, 1980.(Copy enclosed as Annexure-A).
2. The DFO, Gomati has submitted the action taken report. (Copy enclosed as Annexure-B).
3. The DFO, Gomati has submitted the nearest distance of the diversion site from the nearest Protected area.. (Copy enclosed as annexure-C).
4. The User Agency has furnished status of FRA, 2006 (Copy enclosed as annexure-D).
5. The user agency submitted the undertaking for addl NPV, (Copy enclosed as annexure-E).
6. The User Agency and the DFO, Gomati has submitted the GPS coordinates of the forest land for diversion and compensatory afforestation area. (Copy enclosed as annexure-F).

In view of the above, I would request you to kindly consider the proposal and arrange to issue the In-Principle approval for the instant proposal at the earliest convenience.

Yours faithfully

Enclo:- As stated

  
[V. G. Jenner]  
Addl. Principal Chief Conservator of Forests &  
Nodal Officer (FCA)

Copy to:-

1. PPS to the PCCF & HoFF, Tripura for kind information of the PCCF&HoFF.
2. The Deputy Chief Engineer, Con-I/II, N.F. Railway, Agartala Railway Station Complex, P.O-Sidhi Ashram, Badharghat, West Tripura, Agartala, Pin-799003 for information.

  
Addl. Principal Chief Conservator of Forests &  
Nodal Officer (FCA)

No.F.6-6/Land/DFO(G)/0.341 ha/For-2019/6766-766  
 Government of Tripura  
 Office of the District Forest Officer  
 Gomati Forest District  
 Udaipur, Gomati, Tripura

No.F.6-6/Land/DFO(G)/0.341 ha/For-2019/

Date: - 24/11/2021

To,  
 The Asst.Conservator of Forests (FCA)  
 O/o the PCCF, Agartala, Tripura

Subject: - Proposal for diversion of 0.341 ha of forest land for construction of Agartala-Sabroom  
 New BG Railway line under DFO, Gomati

Madam,

With reference to above mentioned subject, I would like to furnish my reply in related to the aforesaid diversion.

The reply is as follows:-

- 1) Details action taken as per the format issued by the ministry vide letter F.No:2-1-51/2004/RONE/Vol-II/3181-02 dated 28.12.2006.

SN	Observation	Reply
1.	Describe nature of offence and its extent.	Clearance of 0.341 ha Forest Land and construction of road.
2.	Name of circle, district division, range forest block, compartment number (enclose certified copies of the Gazette notification issued under section -4.20.28 or 29/blanket notification along with khasra statement of relevant period).	Gomati Tripura District. Garjee Conservation Reserve. Forest block-comp-outside management plan.
3.	Other details of RF/PF/unclassified forests/revenue forests/private forests/area/defined as forests under defined as forests under dictionary meaning/any area recorded as forests in any Government records.	Garjee RF
4.	Area affected due to violation photographs, video films etc.	Copy enclosed.
5.	Number, species and girth class wise details of trees felled, out turn, present market value, value of standing growth and potential revenue from MFP.	No tree is found.
6.	Environmental loss, loss of soil expectation value, value of standing growth and potential revenue from MFP.	-
7.	Dated of detection of offence.	12-11-2019.
8.	POR/FTR number	-
9.	Section number act (S), rule number and rule(S) violated.	u/S 26(A) Sub-section (1A) of IFA 1927.
10.	Order number responsible for violation (including deemed violation).	Copy enclosed.
11.	Issuing authority, name and designation of officer(S) who	Copy enclosed.



12.	is violation still continuing?	No
13.	Toposheet of Survey of India (Scale 1:50,000) and/or forest stock maps (scale 1:50,000) indicating location etc, with relevant details.	Copy enclosed.
14.	Any treat coercion, unnecessary interference brought on investigation officer(enclose documents, if any).	No.

2.since the proposal under FC Act is under consideration and Forest Land diverted before grant of FC, so the guideline 3.B.II shall be imposed. Which is equal to 20% of NPV for 0.341 ha for 02(two) years with 12% simple interest till the deposit is made.

This is for your kind information and needful doing.

Encl: - As stated above.

Yours faithfully,

  
[Sanjib Das, IFS]

District Forest Officer  
Gomati Forest District, Udaipur

Copy to:-

1. The Chief Conservator of Forests & Nodal Officer,FCA, O/o the PCCF,Tripura for favour of kind information.
2. The Chief Conservator of Forests (Territorial), O/o the PCCF,Tripura for favour of kind information.

  
District Forest Officer  
Gomati Forest District, Udaipur

## Forest Department Tripura

Udaipur Forest

Division

Offence Report No. 14/FP U Garjee/2020-21

Dated 11/08/2020 20

REVENUE STATION RANGE

## NATURE OF THE OFFENCE

Illegally clearance and removal of forest land

Date and hour of detection 12/11/19 at about 11:00 AM

Place of occurrence Garjee Cherra

By whom detected Sri Suman Bakshi F.R. Garjee FPO

## REFERENCE TO SECTIONS OF THE FOREST ACT AND INDIAN PENAL CODE

(To be filled in by the Divisional Forest Office)

u/s 26(A) Sub Sec (1A) of IFA 1927

2nd Amendment of Tripura 1986

## Names of Accused

Name	Father's Name	Place of Residence		
		Village	Thana	District
(1) Asian Agencies	Asian Vista	C-Sector Arunachal pin 791111	Itanagar Jalpaiguri	

## Name of witnesses

Sd/- P.O. Udaipur Forest Division

Forest Special Form No. 10.

# Forest Department Tripura

Udaipur Forest

Division

Offence Report No. 14/FP U Garjee/2020-21

Dated 11/08/2020 20

REVENUE STATION RANGE

## NATURE OF THE OFFENCE

Illegally clearance and removal of forest land

Date and hour of detection 12/11/19 at about 11:00 AM

Place of occurrence Garjee cherra

By whom detected Sri Suman Bakshi F.R. Garjee FPU

## REFERENCE TO SECTIONS OF THE FOREST ACT AND INDIAN PENAL CODE (To be filled in by the Divisional Forest Office)

u/s 26(A) Sub Sec (1A) of IFA 1927

2nd Amendment of Tripura 1986

## Names of Accused

Name	Father's Name	Place of Residence		
		Village	Thana	District
(1) Asian Agencies	Asian Vista	C-Sector Arunachal pin 791111	Itanagar Madhok	

## Name of witnesses

William K. Ed P.O. Udaipur Forest Division

## FOREST DEPARTMENT, TRIPURA

Waldpur forest Sub - DIVISION

Offence Report No 14/Garjee FPU/20-21

Dated 11/08/2020 20...

Garjee Beat

Revenue Station

Waldpur

Range

Memo No F(9)/Garjee FPU/2020-21/122

Dated 27/08/2020 20...

Forwarded to the S.D.F. Waldpur for favour of  
your kind information and doing the  
needful please.

Division, with copy of the Seize

with an application of process

Copy to :-

1. The B/O Waldpur for kind information

2. The B/O Garjee Beat for kind information

Suman Tsakshi Fr

Hc FPO Garjee

Dt- 11/08/2020

Officer-in-charge  
Revenue Station

Range

Memo No

Dated

20...

Forwarded to the

Magistrate/Commission of

with an application or sue process and the following documents

STATEMENT OF THE ACCUSED

The Accused Agencies willingly Agreed to compound the case departmentally.

Suman Tazaki FR  
1/c FPU Garjee  
dt: 11/08/2020


So the case was compounded departmentally as per de  
NO - 14 the amount compounded Rs - 20,000/- (Twenty thousands only) vide G.P. NO - 1239179 book No - 24782  
of B. O. Garjee dt 11/08/2020.

Suman Tazaki FR  
1/c FPU Garjee  
dt: 11/08/2020

DIVISIONAL FOREST OFFICER'S REMARK



বনকর ফরম নং ৪২ (ক)



ক্রমিক নং .....

1239179

Indrapur বন বিভাগ udampur রেঞ্জ Garjee

বৃক্ষ ও অন্যান্য যাবতীয় বনজবস্তুর মাণ্ডল আদায়ের রসিদ।

বই নম্বর : 24784

ক্রমিক নম্বর : .....

গ্রহীতা শ্রী Asean Agencies, Asean Vista  
C sector, Itanagar, Arunachal Pradesh

উজান টোকা বা কামলার পারমিট নং ও তার	বনজবস্তুর প্রকার	সংখ্যা বা পরিমাণ	মাণ্ডলের হার	আদায়ী মাণ্ডল		মন্তব্য
				টাকা	পয়সা	
Indrapur + confirmed amount Rs. 20,000 vide O/R NO - 14 FPU Garjee 20.21 Rupees (Twenty Thousand) only				20,000		

তারিখ 11/08/2020

মূল মোট Total Rs. 20000/-

আদায়কারীর স্বাক্ষর

তারিখ

TGPA-10-02-2020-25 000-JC.No-23494

11/08/2020

OFFICE USE

11/08/2020

Annexure-I 'C'

278

No.F.6-6/Land/DFO(G)/0.341 ha/For-2019/8332-333  
Government of Tripura  
Office of the District Forest Officer  
Gomati Forest District  
Udaipur, Gomati, Tripura

Date: - 27/01/2022

To,  
The Deputy Conservator of Forests, FHQ  
O/o the PCCF, Agartala, Tripura.

Subject:- Proposal for diversion of 0.341 ha of forest land for construction of Garjee Station approach road of Mouja Garjeecherra in connection with Agartala-Sabroom in BG line project under District Forest Officer, Gomati.

Ref: No.F.6-1124/FC/For-2017/36398-399 Dated 6/01/2022.

Madam,

With reference to above mentioned subject, I am submitting herewith the information as required from your office. The details are given below:-

SN	Observation	Reply
(i)	The details report on the violation of Forests (C) Act, 1980 committed by the user agency.	Copy enclosed as Annexure-I.
(ii)	Action taken as per Ministry's letter No.11-42/2017-FC Dated 29.01.2018 para 3 B (iii) & (iv) may be submitted.	OR has been drawn under IFA, 1927 and fine realized (copy enclosed).
(iii)	The nearest distance of proposed diversion site from any Protected Area.	1.8 KM from Trishna Wildlife Sanctuary.
(iv)	GPS coordinates of the proposed area for diversion and compensatory afforestation area.	GPS coordinates are given below:- (i) Proposed diversion site:- 23°25'58.36" N 91°29'50.44" E (ii) Compensatory afforestation site:- 23°27'45.12" N 91°28'45.80" E

This is for favor of kind information & necessary action please.

Encl:- As stated above.

Yours faithfully,

(Mahender Singh, IFS)  
District Forest Officer  
Gomati Forest District, Udaipur


Copy to:-

1. The Chief Conservator of Forests, Nodal Officer (FCA), O/o the PCCF Tripura for kind information.



Annexure- 'D'

286



पूर्वोत्तर सीमा रेल (निर्माण संगठन)

NORTH EAST FRONTIER RAILWAY  
(Construction Organization)

कार्यालय  
उप मुख्य अभियन्ता/नि  
अगरतला-799003  
ई-मेल - [dycecatl@gmail.com](mailto:dycecatl@gmail.com)

No.W/207/Con/AGTL-Sabroom/Forest land/

Date : 24.03.2022.

To  
✓ Dy.Conservator of Forest & FHQ,  
O/o the PCCF, Tripura  
Agartala.

Sub : Proposal for diversion of 0.341 ha of forest land for construction of Garjee Station Approach Road of Mouja – Garjeecherra in connection with Agartala-Sabrom new BG line project under DFO, Gomati.by N.F.Railway(Construction Organization).

PROPOSAL NO.FP/TR/RAIL/25849/2017.

Ref : Your letter No.F.6-1124/FC/For-2017/36398-399 dated 06.01.2022 forwarding letter of Dy. Inspector General of Forest (C) No.3-TR.B.066/2021-SHI/7397-98 dt. 05.01.2022.

In reference to the above, the required information in respect of item(iv), (v) & (vi) is furnished below for further action from your end please.

S/N	Particulars	Reply
iv.	Status of Forest Right Act.	District Magistrate & Collector, Gomati District, Tripura has been requested vide this office letter No.W/207/Con/Agartala-Sabroom/Forest Land/577 dated 11.02.2022 to issue "Non-encumbrance /certificate" for diversion of the 0.341 ha forest land to N.F.Railway. The same is under process.
v	Undertaking for addl. N.P.V. if any.	Copy of N.P.V. certificate submitted at the time of submission of proposal is enclosed herewith.
vi	GPS coordinate of the proposed area for diversion and compensatory afforestation area.	The GPS coordinate of the proposed area is enclosed herewith and for compensatory afforestation Certificate submitted at the time of submission of proposal is also enclosed herewith.

Encl: As stated above.

( D.Chakraborty)

Dy.Chief Engineer/Con

N.F.Railway,Agartala.

उप मुख्य इंजीनियर (निर्माण)

पू. सी. रेलवे, अगरतला

Chief Engineer/Con

N.F.Railway, Agartala

Dy.Chief Engineer/Con

N.F.Railway,Agartala.

Copy to: DFO, Gomati District, Udaipur for favour of kind information & necessary action please.

DCF(FCA)  
9477  
29-03-22

Annexure - E

284


**NORTH EAST FRONTIER RAILWAY**  
(Construction Organisation)

OFFICE OF THE  
DY. CHIEF ENGINEER/CON  
AGARTALA  
FAX NO. 0381-2375573

**CERTIFICATE FOR PAYMENT OF NPV**

Certified that the User Agency (N. F. Railway, Construction Organisation) will pay the Cost of Net Present Value of Forest land to be diverted for as per State Government order and Hon'ble Supreme Courts' decision in this regard.

Date: .03.2017  
Place: Agartala, Tripura

  
(S.S. Khongrymmmai)  
Dy. Chief Engineer/Con-II  
N. F. Railway, Agartala.



GPS Coordinates of proposed forest land diversion, for each patch for slope flattening of the proposed forest land diversion in connection with construction of Agartala – Sabroom New BG line under Gomati District, Udaipur by N.F.Railway Construction Organization. ( 0.341 Ha).

Sl No	Revenue Village name / Mouja	Dag No / R.S Plot No	status of Forest land	Longitude	Latitude	Area in Hectare(Ha)
1	Garjee Cherra (Udaipur)	2151	PRF	91.497226	23.432607	0.020
		2148	PRF	91.497009	23.43266	0.032
		2149	PRF	91.49719	23.432819	0.040
		2182	RF	91.49724	23.432021	0.008
		2179	RF	91.497235	23.432339	0.008
		2180	RF	91.497235	23.432179	0.040
		2178	PRF	91.497232	23.432438	0.024
		2108	RF	91.497159	23.433031	0.036
		2146	RF	91.49698	23.432826	0.036
		2145	RF	91.497114	23.432556	0.069
		2143	RF	91.496948	23.433003	0.024
		2183	RF	91.497239	23.431987	0.004
					Total Area (ha)	0.341

  
 24/03/2022  
 JE/DRG/CON/AGTL  
 N.F. Railway, Agartala,  
 Tripura.

24.03.22  
 उप मुख्य इंजीनियर (निमाण)  
 पू. सी. रेलवे, अगरतला  
 Dy. Chief Engineer / Con  
 N.F. Railway, Agartala

## CA Land GPS Reading

1	0 m	5 m	274° true	N23.46195 E91.47952
2	0 m	10 m	253° true	N23.46196 E91.47947
3	0 m	9 m	260° true	N23.46193 E91.47938
4	0 m	1 m	272° true	N23.46192 E91.47929
5	0 m	4 m	283° true	N23.46192 E91.47928
6	0 m	4 m	280° true	N23.46193 E91.47924
7	0 m	9 m	290° true	N23.46193 E91.47921
8	0 m	2 m	322° true	N23.46196 E91.47912
9	0 m	8 m	323° true	N23.46198 E91.47911
10	0 m	6 m	344° true	N23.46203 E91.47906
11	0 m	5 m	353° true	N23.46208 E91.47905
12	0 m	12 m	355° true	N23.46213 E91.47904
13	0 m	4 m	357° true	N23.46223 E91.47903
14	0 m	10 m	12° true	N23.46227 E91.47903
15	0 m	5 m	355° true	N23.46236 E91.47905
16	0 m	6 m	2° true	N23.46240 E91.47904
17	0 m	8 m	351° true	N23.46245 E91.47905
18	0 m	12 m	17° true	N23.46252 E91.47903
19	0 m	10 m	23° true	N23.46263 E91.47907
20	0 m	13 m	39° true	N23.46271 E91.47910
21	0 m	6 m	73° true	N23.46280 E91.47918
22	0 m	8 m	64° true	N23.46282 E91.47924
23	0 m	6 m	91° true	N23.46285 E91.47931
24	0 m	9 m	103° true	N23.46285 E91.47937
25	0 m	6 m	82° true	N23.46283 E91.47945
26	0 m	5 m	93° true	N23.46284 E91.47951
27	0 m	7 m	103° true	N23.46283 E91.47955
28	0 m	7 m	103° true	N23.46282 E91.47962
29	0 m	4 m	136° true	N23.46281 E91.47968
30	0 m	8 m	143° true	N23.46278 E91.47971
31	0 m	2 m	157° true	N23.46273 E91.47975
32	0 m	7 m	162° true	N23.46271 E91.47976
33	0 m	6 m	165° true	N23.46264 E91.47979
34	0 m	8 m	161° true	N23.46259 E91.47980
35	0 m	5 m	189° true	N23.46252 E91.47983
36	0 m	3 m	173° true	N23.46248 E91.47982
37	0 m	4 m	180° true	N23.46245 E91.47982
38	0 m	3 m	183° true	N23.46242 E91.47982
39	0 m	5 m	176° true	N23.46239 E91.47982
40	0 m	5 m	199° true	N23.46235 E91.47982
41	0 m	4 m	205° true	N23.46231 E91.47980
42	0 m	6 m	210° true	N23.46227 E91.47979
43	0 m	5 m	210° true	N23.46223 E91.47976
44	0 m	6 m	206° true	N23.46218 E91.47973
45	0 m	5 m	213° true	N23.46214 E91.47971
46	0 m	3 m	231° true	N23.46209 E91.47968
47	0 m	2 m	214° true	N23.46208 E91.47965
48	0 m	1 m	223° true	N23.46206 E91.47964
49	0 m	4 m	203° true	N23.46205 E91.47963

50	0 m	3 m	226° true	N23.46202 E91.47962
51	0 m	2 m	229° true	N23.46200 E91.47959
52	0 m	6 m	239° true	N23.46198 E91.47958
53	0 m			N23.46195 E91.47952

  
District Forest Officer,  
Gomati District.