

Office Address

Nov. to April : Van Bhawan, Below Gumat, Jammu-180001
Phone: 0191-2560585, 2548397, Fax: 0191-2547276
May to October: Forest Complex, Shiekh Bagh, Lal Chowk, Sgr- 190001
Phone: 0194-2484939, 2483937, Fax: 0194-2455027



URL Address: www.jkforest.gov.in
E-mail: pccfjkforest@gmail.com
ccffcajk1@gmail.com



**Jammu & Kashmir Forest Department
Office of the Pr. Chief Conservator of Forests & HoFF,
Government of Jammu & Kashmir**

**The Commissioner/Secretary to Government,
Department of Forests, Ecology and Environment,
Civil Secretariat, Jammu**

No. PCCF/FCA/3241/ 891-92

Dated 20-05-2021

Sub: Diversion of 1.59 Ha of forest land for construction of Kandni to Ohli Part-II road- reg. (online proposal No. FP/JK/Road/69175/2020).

Ref: Integrated Regional Office's communication No. 9-JKB-024/2021-Jammu dated 13-04-2021.

Sir,

This is with reference to the above proposal. As desired, the requisite documents in response to the observations have been uploaded by the user agency/DFO Doda.

Hence, submitted for favour of information and necessary action at your end please.

Yours faithfully


(Sarvesh Rai) IFS

Additional Principal Chief Conservator of Forests,
Nodal Officer (FCA)

By 20/05/21

Copy to:

1. Regional Officer, IRO, MoEF & CC Jammu. This is with reference to above referred communication.

OFFICE OF THE DIVISIONAL FOREST OFFICER DODA
FOREST DIVISION DODA

Telephone- 01996-233538

Email- dfododa14@gmail.com

The Conservator of Forests,
Chenab Circle, Doda.

No: - DFO/D 376-70

Dated:- 02/05/2021

Sub:- Diversion of 1.59 Ha of forest land for construction of road from Kandni to Ohli part-II in Doda Forest Division.

Ref:- Online Proposal No. FP/JK/ROAD/69175/2020

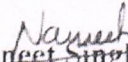
Sir,

With reference to the above cited proposal, this office is in receipt of EDS vide Regional Officer IRO, MoEF&CC, Jammu's letter No. 9-JKB-024/2021-Jammu dated 13/04/2021 regarding documents detailed below:

1. Administrative Sanction order copy enclosed as Annexure - 'A'
2. Component wise breakup of proposal copy enclosed as Annexure - 'B'
3. Density of vegetation- Density of vegetation in part-II has been corrected.
4. Undertaking to pay Addl. NPV copy enclosed as Annexure - 'C'
5. C.A Site area to be corrected - It is submitted that 3.21 Ha area is available on the site. A certificate to this effect is enclosed as Annexure- 'D'

In this regard, kindly find enclosed herewith the requisite documents for further necessary action at your end

Yours faithfully,


Navneet Singh, IFS
Divisional Forest Officer
Forest Division Doda

Copy submitted to:-

1. The Regional Officer IRO, MoEF&CC, Jammu for favour of information please. This is in reference to his letter No. 9-JKB-024/2021-Jammu dated 13/04/2021
2. The Addl. Pr. Chief Conservator of Forests, Nodal Officer (FCA) for favour of information please. This is in reference to his letter No. PCCF/FCA/3241/280-82 dated 16/04/2021.

P-17024/10/2014-RC (FMS No.338486)
 Government of India
 Ministry of Rural Development
 Department of Rural Development
 Rural Connectivity Division

KrishiBhawan, New Delhi
 Dated the 5th August, 2016

To

Shri Rohit Kansal,
 Commissioner & Secretary,
 Public Works Department (R&B),
 Government of Jammu & Kashmir,
 Civil Secretariate, Jammu
 JAMMU & KASHMIR

Subject: Clearance to the project proposals under PMGSY-I (Batch-I, 2016-17) to the State of Jammu & Kashmir

Sir,

I am directed to refer to the project proposals sent by State Government of Jammu & Kashmir under PMGSY-I considered in Empowered Committee meeting held on 17th June, 2016. On the basis of the recommendations of the Committee and the compliance report submitted by the State, the Ministry hereby accords approval for the proposals considered by the Committee for the State of Jammu & Kashmir under PMGSY-I (Batch-I, 2016-17) as per the details given below:

Item	New Connectivity		Upgradation	Bridges	Total
	Stage-I	Stage-II			
Value (Rs in Crores)	1474.35	479.34	837.36	51.27	2842.32*
No. of Works	303	124	86	29	513 roads 29 bridges
Length (in Km)	1935.88	796.96	787.10	1217.50 mtrs	3519.94 Km Roads 1217.50 m Bridges
Average cost per km/m	76.16	60.15	106.39	4.21/mtr	
No of Habitations	11 of 1000+ 25 of 500+ 383 of 250+ 176 of < 250				11 of 1000+ 25 of 500+ 383 of 250+ 176 of < 250
* MoRD Share: Rs 2558.09 crore State Share: Rs 284.23 crore					

2. The above clearance is accorded subject to the condition that tenders will be awarded by the State only after complying with following issues and intimating the written compliance to NRRDA:

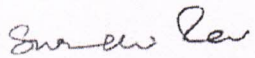
- i. The benefitted habitations against each of the New Connectivity and Upgradation roads would be mapped on OMMAS.
- ii. After due scrutiny, the State would furnish a Certificate that the cost saving measures, relevant to the location have been incorporated in the DPRs.
- iii. Deposit of 100% of State share of the year 2015-16 and part of State share of the year 2016-17 in SRRDA's account.
- iv. Deposit of required maintenance fund in SRRDA's maintenance fund account.

3. State is also advised to speed up the pace of works and complete the following activities before coming for release of funds under Batch-I, 2016-17.

4. This issues with the approval of Competent Authority.

Yours faithfully

Encl: District-wise abstract and Road-list


(Surabhi Rai)
Deputy Secretary (RC)

Copy to: PS to MRD/PS to MoS (RD)/PPS to SRD/PPS to AS/PPS to AS&FA/PPS to JS(RC)/All Directors of NRRDA

10	11	12	13	14	15	16	17	18	19	20	21	22	23	24	25	26	27	28	29	30	31	32	33	34	35	36	37	38	39	40	41	42	43	44	45	46	47	48	49	50	51	52	53	54	55	56	57	58	59	60	61	62	63	64	65	66	67	68	69	70	71	72	73	74	75	76	77	78	79	80	81	82	83	84	85	86	87	88	89	90	91	92	93	94	95	96	97	98	99	100
10	11	12	13	14	15	16	17	18	19	20	21	22	23	24	25	26	27	28	29	30	31	32	33	34	35	36	37	38	39	40	41	42	43	44	45	46	47	48	49	50	51	52	53	54	55	56	57	58	59	60	61	62	63	64	65	66	67	68	69	70	71	72	73	74	75	76	77	78	79	80	81	82	83	84	85	86	87	88	89	90	91	92	93	94	95	96	97	98	99	100
10	11	12	13	14	15	16	17	18	19	20	21	22	23	24	25	26	27	28	29	30	31	32	33	34	35	36	37	38	39	40	41	42	43	44	45	46	47	48	49	50	51	52	53	54	55	56	57	58	59	60	61	62	63	64	65	66	67	68	69	70	71	72	73	74	75	76	77	78	79	80	81	82	83	84	85	86	87	88	89	90	91	92	93	94	95	96	97	98	99	100


Full Title of the Project: Construction of the road from Kandni to Ohli Part-II

File No: FP/JK/ROAD/69175/2020

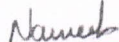
Date of Proposal: 01-12-2020

**UNDERTAKING FOR PAYMENT OF
ADDITIONAL NET PRESENT VALUE OF FOREST
AREA**

It is to certify that I Mohinder Kumar, Executive Engineer PMGSY Division Kishtwar, have applied for diversion of 1.59 Ha. of Forest area for the purpose of "Construction of road from Kandni to Ohli Part-II". I hereby undertake to pay the additional amount of NPV, if so determined as per the decision of the Hon'ble Supreme Court, at a later date.


Executive Engineer
PMGSY Division
Kishtwar

Counter Signed by:-


Divisional Forest Officer
Forest Division Kishtwar
Bada

Annexure - D

**OFFICE OF THE DIVISIONAL FOREST OFFICER DODA
FOREST DIVISION DODA**

Telephone - 01996-233538

E-mail - dfo@doda140@gmail.com

Full Title of the Project:- Construction of Kandni to Ohli part-II road.
File No.:- FP/JK/ROAD/69175/2020
Date of Proposal:- 01-12-2020.

LAND SUITABILITY CERTIFICATE BY DFO (T)

This is to certify that 3.2 Ha land bearing Survey No. N/A compartment No. 35b/Kesh of village Sangana Tehsil Dhrabshalla District Kishtwar identified for compensatory Afforestation is suitable for plantation from management point of view and is free from all sorts of encumbrances and encroachments.

Place: Doda

Dated: 19/02/2021

Naameet
Divisional Forest Officer
Forest Division Doda
Doda



●○ REDMI NOTE 8 PRO
∞ ITS ME. BATT. NADEEM