

**BY SPEED POST**



**GOVERNMENT OF GOA**  
**Office of the Principal Chief Conservator of Forests**  
**Forest Department**  
**Ph: - 0832-2224748, Fax:-0832-2224748.**  
**Email: defme-forest.goa@nic.in**

No. 6-894-2020-21-FD/ 421

Dated: 20/05/2020

Vaishaka 30, Saka 1942.

To,  
The Dy. Director General of Forest (Central)  
Ministry of Environment, Forest & Climate Change,  
Government of India,  
Regional office (Southern Zone),  
Kendriya Sadan, IVth Floor, E & F Wings,  
17<sup>th</sup> Main Road, IInd Block, Koramangala,  
Bangalore, 560 034.

Sub:- Diversion of 0.6156 ha. of forest land in Sy. No. 19 of Cola village & Sy. No. 29 of Quepem village for construction of road from Popaidando to Khedem in favour of Executive Engineer, WD XXV(R), Public Work Department, Fatorda, Margao, Goa-reg.

Ref: MoEF&CC office letter No. 4-GOB1226/2020-BAN/1612 dated 10/02/2020.

Sir,

I am directed to refer to the letter dated 10/02/2020 in the above mentioned subject and to enclose herewith the detailed report on Violation committed by the User Agency as submitted by Dy. Conservator of Forests (South) which is enclosed as Annexure-I.

The species wise/ girth wise trees existing in the proposed area has been incorporated in the Part-II of the online proposal copy enclosed as (Annexure-II). Further to inform that there is no alternative route to connect Khedem village from Popaidando without passing through Government forest. The alignment of road is proposed through existing path used by villagers for last many years which is shortest route. The letter in this reference received from DCF (South) is enclosed as Annexure-III.

Further it is to inform that the proposal involves construction of road connecting Khedem village from Popaidando for Public purpose. However the work was started without obtaining FCA clearance by user agency and was stopped immediately, when the violation came in to notice.

Hence it is requested to consider the proposal and accord necessary approval under FCA, 1980 with appropriate conditions.

Submitted for information and further processing of the proposal please.

This issues with approval of competent authority.

Yours faithfully,



(Dr. N Palanikanth, IFS)  
Dy. Conservator of Forest  
Monitoring & Evaluation

Encl: a.a.

---

**"Swachh Bharat, Swachh Goa"**  
**"Clean India, Clean Goa"**

Office of the PCCF	
Inward No. 41	Book No. 1/20
Date: 20/04/2020	



**GOVERNMENT OF GOA**  
**Office of the Dy. Conservator of Forests**  
 South Goa Division  
 Margao – Goa, Pin 403601.  
 Phone:- 0832-2750246, 2751462 Fax. 0832-2751462.

No.6/FCA-81/Road/DCFS/TECH/2020-21/ 22

Dated:- 13/04/2020  
Chaitra, 1942 (Saka)

To,

✓ The Dy. Conservator of Forests,  
 Monitoring & Evaluation,  
 Altinho, Panaji-Goa.

Sub : Diversion of 0.6156 ha. of forest land in Sy. No.19 of Cola village & Sy. No.29 of Quedem village in Quepem Constituency for construction of road from Popaidando to Khedem in favour of the Executive Engineer, WDXV(R), Public Works Department, Fatorda, Margao, Goa – reg.

Ref : No.6-894-2019-20-FD/5694 dated 13.02.2020. 54/C

Sir,

With reference to the subject and letter number cited above, regarding para 1 of Deputy Inspector General of Forests (Central) letter No.F.No.4-GOB1226/2020-BAN/ dated 10.02.2020, it is to inform that the details of violations done in survey No.19 of Cola village and survey No.29/0 of Quedem village was uploaded in the online proposal at point No.11(1) (c), copy enclosed.

The said road is from Popoidando in Cola village in Cancona Taluka to Quedem village in Quepem Taluka. The road is passing through Government Forest under survey No.19/1 of Cola village of Canacona Taluka and survey No.29/0 of Quedem village of Quepem Taluka. There was no any existing road connecting both villages passing through Government Forest. There was only a footpath which villagers were using.

Inspite of knowing this, the Executive Engineer, WDXV(R), Public Works Department, Fatorda, Margao has prepared the estimate and even tendered the work without obtaining prior approval under Forest (Conservation) Act, 1980. The Executive Engineer, WDXV(R), Public Works Department, Fatorda, Margao are well aware of the facts that Forest (Conservation) Act 1980 is applicable to the Government Forest land and prior approval under Forest (Conservation) Act 1980 has to be obtained.

Atalanti  
 21/04  
 HE  
 E. S.  
 31  
 24/4/20

"A"

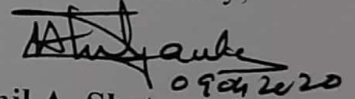
At present after committing the offence the work of the said road has been stopped and the case is pending. The Contractor Shri Rajesh K., has requested to compound the case and agrees to pay the necessary compensation. The Contractor has submitted Affidavit and his statement is recorded. The details of damaged caused is provide in the enclosed Annexure – I.

Being the Government project the case may be finalized after obtaining necessary compensation from accused person. | B'

Regarding para 2, the species wise / girth wise trees existing in the proposed area has been uploaded in the Part II of the online proposal, copy enclosed.

This is for information and necessary action.

Yours faithfully,

  
09/01/2020

(Anil A. Shetgaonkar)  
Dy. Conservator of Forest,  
South Goa Division,  
Margao-Goa.

Encl : 1. Annexure – I  
2. Part II.

“स्वच्छ भारत नितळ गोंय”

Towards Cleaner and Greener India  
Goa Forest Department 24 X 7 Helpline No: (North Goa) 0832-2228772 (South Goa) 0832-2750246  
Please visit: [www.forest.goa.gov.in](http://www.forest.goa.gov.in)

Details of trees in Sample Plot of ROC No. 13/PRO/PSN/2018-19.

It is seen that some uprooted trees are buried under the excavated soil and it is not possible to take out the buried / felled material. Therefore sample plots were laid in survey No.29/0 of Quedem village and estimation is done.

Sample plot No.1 in Sy.No.29/0 of Quedem village of Quepem Taluka.

Sr.No.	Species	Girth (m)	Length (m)	Timber (m3)	Firewood (m3)
1.	Kindal	0.75	2	0.070	0.070
2.	Kindal	0.60	-	-	0.050
3.	Navati	0.46	-	-	0.030
4.	Navati	0.35	-	-	0.010
5.	Bibo	0.86	5	0.231	0.040
6.	Padval	0.26	-	-	0.005
7.	Navati	0.22	-	-	0.004
8.	Char	0.68	5	0.144	0.010
9.	Char	0.59	-	-	0.040
10.	Kate kawach	0.68	-	-	0.050
11.	Navati	0.30	-	-	0.010
12.	Bibo	0.70	-	-	0.010
<b>Total</b>				<b>0.445</b>	<b>0.329</b>

Sample plot No.2 in Sy.No.29/0 of Quedem village of Quepem Taluka.

Sr.No.	Species	Girth (m)	Length (m)	Timber (m3)	Firewood (m3)
1.	Bibo	1.04	-	-	0.050
2.	Navati	0.42	-	-	0.030
3.	Acasia	1.34	5	0.561	0.200
4.	Navati	0.84	3	0.132	0.020
5.	Navati	0.48	-	-	0.050
6.	Kindal	0.33	-	-	0.020
<b>Total</b>				<b>0.693</b>	<b>0.370</b>

The detail of average is extrapolated the total area of Excavated soil and that comes up to as under:

<b>Sample Plot 1 -</b>	<b>10mt</b>	<b>X</b>	<b>10mt</b>	<b>=</b>	<b>100 m2</b>
IInd class Kindal	0.070 m3	X	₹ 6000/-	=	₹ 420/-
IIIrd class Char & Bibo	0.375 m3	X	₹ 4000/-	=	₹ 1,500/-
Firewood	0.329 m3	X	₹ 400/-	=	₹ 132/-
<b>Sample Plot 2</b>	<b>10mt</b>	<b>X</b>	<b>10mt</b>	<b>=</b>	<b>100 m2</b>
IIIrd class Acacia & Char	0.693 m3	X	₹ 4000/-	=	₹ 2,772/-
Firewood	0.370 m3	X	₹ 400/-	=	₹ 148/-

Therefore total area excavated in 960 m2

Total IInd class timber		=	$\frac{420 \times 960}{100}$	=	₹ 4,032/-
Total IIIrd class timber	₹ 1500/- + ₹ 2772/-	=	$\frac{4272 \times 960}{100}$	=	₹ 41,011/-
Firewood	₹ 132/- + ₹ 148/-	=	$\frac{280 \times 960}{100}$	=	₹ 2,688/-
<b>Total value of forest produce in 960 m2 area</b>				<b>=</b>	<b>₹ 47,731/-</b>

*[Handwritten Signature]*

Director of Forests  
South Goa Division  
Margao, Goa

Details of trees in Sample Plot of ROC No. 12/PRO/PSN/2018-19.

Sample plot No.1 in Sy.No.19/1 of Cola village of Canacona Taluka.

Sr.No.	Species	Girth (m)	Length (m)	Timber (m <sup>3</sup> )	Firewood (m <sup>3</sup> )
1.	Acasia	0.90	6.00	0.303	0.010
2.	Cashew	0.30	-	-	0.015
3.	Cashew	0.25	-	-	0.010
4.	Cashew	0.27	-	-	0.010
5.	Kate Kavach	0.36	-	-	0.010
6.	Zambal	1.70	5.20	0.939	0.040
7.	Cashew	0.15	-	-	0.010
8.	Cashew	0.55	-	-	0.015
9.	Navati	0.80	-	-	0.015
<b>Total</b>				<b>1.242</b>	<b>0.130</b>

Sample plot No.2 in Sy.No.19/1 of Cola village of Canacona Taluka.


Sr.No.	Species	Girth (m)	Length (m)	Timber (m <sup>3</sup> )	Firewood (m <sup>3</sup> )
1.	Cashew	0.62	-	-	0.020
2.	Cashew	0.48	-	-	0.010
3.	Cashew	0.40	-	-	0.010
4.	Cashew	0.39	-	-	0.010
5.	Ottom	0.60	4.00	0.09	0.010
6.	Cashew	0.85	-	-	0.010
7.	Cashew	0.63	-	-	0.015
8.	Panas(Jack)	0.89	5.00	0.247	0.010
9.	Cashew	0.60	-	-	0.05
10.	Navati	0.55	-	-	0.05
11.	Ottom	0.62	3.00	0.072	0.05
12.	Cashew	0.42	-	-	0.05
<b>Total</b>				<b>0.409</b>	<b>0.260</b>

The detail of average is extrapolated the total area of Excavated soil and that comes up to as under:

<u>Sample Plot 1 -</u>	<u>10mt</u>	<u>X</u>	<u>10mt</u>	<u>=</u>	<u>100 m<sup>2</sup></u>
IIrd class Zambal	0.939 m <sup>3</sup>	X	₹ 6000/-	=	₹ 5,634/-
IIIrd class Acasia	0.303 m <sup>3</sup>	X	₹ 4000/-	=	₹ 1,212/-
Firewood	0.130 m <sup>3</sup>	X	₹ 400/-	=	₹ 52/-
<u>Sample Plot 2</u>	<u>10mt</u>	<u>X</u>	<u>10mt</u>	<u>=</u>	<u>100 m<sup>2</sup></u>
IIrd class Panas (Jack)	0.247 m <sup>3</sup>	X	₹ 6000/-	=	₹ 1,482/-
IIIrd class Ottom	0.162 m <sup>3</sup>	X	₹ 4000/-	=	₹ 648/-
Firewood	0.260 m <sup>3</sup>	X	₹ 400/-	=	₹ 104/-

Therefore total area excavated in 1312 m<sup>2</sup>


Total IIrd class timber	₹ 5634/-	+	₹ 1482/-	=	$\frac{7116 \times 1312}{100}$	=	₹ 93,362/-
Total IIIrd class timber	₹ 1212/-	+	₹ 648/-	=	$\frac{1860 \times 1312}{100}$	=	₹ 24,403/-
Firewood	₹ 52/-	+	₹ 104/-	=	$\frac{156 \times 1312}{100}$	=	₹ 2,047/-
<b>Total value of forest produce in 1312 m<sup>2</sup> area</b>				<b>=</b>	<b>₹ 1,19,812/-</b>		

  
 Dy. Conservator of Forests  
 South Goa Division  
 Margao - Goa

## Annexure - I

## Details of Area Damaged and value of Forest produce

Sr. No.	Sy. No.	Name of Forest	Notification No. & date	Status of Forest	Area of Forest	Diversion sought for	Area Damaged	As Area Damaged sample plots were taken and value of forest produced calculated
1.	19 of Cola village	Cola II	No.7/34/2001-02/FD/411 dtd. 12/09/2002	Section 4	94.00 ha	2865.05 sq.mts	164 mts X 8 mts. =1312 Sq.mts	₹ 1,19,812/-
2.	29 of Quedem village	Quedemcho Dongor	No.13-3-77-FOR/(1) dtd. 26/12/1978	Section 4	220.00 ha.	3291.03 sq.mts	120 mts. X 8 mts. = 960 Sq.mts	₹ 47,731/-
<b>Total.....</b>						<b>6156.08 Sq.mts</b>	<b>2272 Sq.mts</b>	<b>₹ 1,67,543/-</b>

  
 Dy. Conservator of Forest,  
 South Goa Division,  
 Margao-Goa.

## INSPECTION REPORT

The site inspection was carried out by the undersigned in presence of Mr. P.T. Pednekar, Assistant Engineer, Works Div. XXV, Sub Div. III (Roads), Canacona-Goa and Mr. Prakash Naik, Range Forest Officer, Pissosnem on 19.02.2019. Thereafter various corrections were suggested and on 23.04.2019 final inspection was carried out. The proposed road passes through the Proposed Reserve Forest, as per details provided as under:

Sr. No.	Sy. No.	Name of Forest	Notification No. & date	Status of Forest	Area of Forest	Diversion sought for
1.	19 of Cola village	Cola II	No.7/34/2001-02/FD/411 dtd. 12/09/2002	Section 4	94.00 ha	2865.05 sq.mts
2.	29 of Quedem village	Quedemcho Dongor	No.13-3-77-FOR/(1) dtd. 26/12/1978	Section 4	220.00 ha.	3291.03 sq.mts
<b>Total.....</b>						<b>6156.08 Sq.mts</b>

The area is covered with different local forestry species. Forest boundary begins from Pillar No.L10 & R11 upto L29 & R29. Again Forest land exists at R31, L32, R33 as shown in the plan attached. The project proponent has partly damaged the forest area to prepare the road for which offence case was registered. An attempt was made to carry out the work of road which was immediately stopped and offence was registered. It is observed that the User Agency illegally carried out work in width of 8 mts from Pillar No.R16, L16 to R29, L29. The forest land was destroyed and kaccha road constructed. During the inspection it was noted that User Agency has committed violation by excavating road in survey No.19 of Cola village of Canacona Taluka and survey No.29 of Quedem village of Quepem Taluka. The details of this violation is enclosed as **Annexure I**, enclosed at page **43/C**.

It was also noticed that the User Agency desires to construct the road of 15 mts. width. The list of trees existing in the area is enclosed at page **1/C to 9/C**.

The User Agency has disturbed the forest land of 120 mts length and 8 mts. width (960 sq.mts) in survey No.29 of Quedem village of Quepem Taluka and 164 mts length and 8 mts. width (1312 sq.mtrs) in survey No.19 of Cola village of Canacona Taluka. The details of damaged caused has been assessed by laying sample plots, enclosed at page **41/C & 42/C**.

Damage assessed in survey No.19/1 of Cola village of Canacona Taluka.

- Area damaged 1312 sq.mts -- value of forest produce Rs.1,19,812/-

Damage assessed in survey No.29/1 of Quedem village of Quepem Taluka.

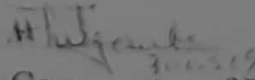
- Area damaged 960 sq.mts -- value of forest produce Rs.48,067/-

There exists following trees in the additional area required for diversion.

Sr. No.	Sy. No.	Trees existing	Abstract	Rate (₹)	Valuation (₹)
1.	19 of Cola	60 nos.	<b>Timber</b>		
			1 <sup>st</sup> Class teak – 0.048 m <sup>3</sup>	12000/-	576.00
			2 <sup>nd</sup> Class Matti – 0.042 m <sup>3</sup>	7000/-	294.00
			2 <sup>nd</sup> Class (O) – 1.955 m <sup>3</sup>	6000/-	11,730.00
			3 <sup>rd</sup> Class timber – 2.627 m <sup>3</sup>	4000/-	10,508.00
			Firewood – 8.220 m <sup>3</sup>	400/-	3,288.00
<b>Total .....</b>					<b>26,396.00</b>
2.	29 of Quedem	118 nos.	<b>Timber</b>		
			2 <sup>nd</sup> Class Matti – 0.184 m <sup>3</sup>	7000/-	1,288.00
			2 <sup>nd</sup> Class (O) – 1.272 m <sup>3</sup>	6000/-	7,632.00
			3 <sup>rd</sup> Class timber – 12.436 m <sup>3</sup>	4000/-	49,744.00
			Firewood – 6.88 m <sup>3</sup>	400/-	2,752.00
<b>Total .....</b>					<b>61,416.00</b>
<b>Grand Total ...</b>					<b>87,812.00</b>

Some natural springs are observed existing along proposed road and during cutting and excavation the said water may get destroyed. This site is to be protected by providing canal outlet for existing water flow and possibly no excavation may be carried out at this point. Minimum 2 mts height may be retained over this spring to allow it to remain undisturbed.


Since it has significant relevance for development and being Government project for public purpose, the proposal may be considered for diversion.

  
 Dy. Conservator of Forests  
 South Goa Division,  
 Margao-Goa.

## ANNEXURE – I

The Range Forest Officer, Pissonem vide R.O.C. No.12/PRO/2018-19 and R.O.C. No.13/PRO/2018-19 dated 30.11.2018 has registered an offence for illegal clearing, felling, excavation leveling for road construction in survey No.19 of Cola village of Canacona Taluka and survey No.29 of Quedem village of Quepem Taluka. On receipt of information the road construction work was immediately stopped and two vehicle found on site were seized. The trees logs were not found on site. Hence enumeration of sample plots has been taken up.

The offence case was registered against Shri Rajesh K., P.W.D. Contractor. This road passes on either side passes through private property. The work order No.13/1/2015-16-PWD-25/Accts/887 dated 13.01.2016 for executing work was issued to Shri Rajesh K., P.W.D. Contractor. The accused person Shri Rajesh K., P.W.D. Contractor submitted affidavit admitting of offence and agreed to pay compounding fees.



Dy. Conservator of Forests  
South Goa Division,  
Margao-Goa.

**PART-II**

(To be filled by the concerned Deputy Conservator of Forest)

State Serial No. of proposal : GA-03/2019

## 1. Location of the project/Scheme : Goa

(i)

State / Union Territory : Goa

(ii)

District : South Goa

(iii)

Forest Division : South

(iv)

Area of forest land proposed for diversion (in ha.) : 0.6156

(v)

Category : Road

## 2. Legal status of forest land proposed for diversion :

S. No.	Division	Forest Land(ha.)	Legal Status
1	South	0.6156	Proposed Reserved Forests (Sec-4 of IFA)

Division 1. : South

## 3. District wise area to be diverted in the division :

S. No.	District	Area(ha.)
1	South Goa	0.6156

## 4. Details of Vegetation available in the forest land proposed for diversion :

(i)

Density of vegetation

S. No.	Area(in ha.)	Density	Eco-Class
1	0.6156	0.6	Eco 2

## (ii) Species-wise local/scientific names and girth-wise enumeration of trees at FRL :

S. No.	Scientific Name	Local Name	(0-30)cm.	(31-60)cm.	(61-90)cm.	(91-120)cm.	(121-150)cm.	(>150)cm.
1	Acacia Auriculiformis	Accacia	0	0	0	2	2	0
2	Misc. Species	Nawati	0	24	10	1	0	0
3	Misc. Species	Char	0	2	2	1	0	0
4	Terminalia Paniculata	Kindal	0	8	4	2	1	0
5	Terminalia bellerica	Ghotting	0	0	0	1	0	0
6	Misc. Species	Kumbyo	0	2	1	1	0	0
7	Terminalia Tomentosa	Madat	0	7	2	0	0	0
8	Anacardium Occidentale	Cashew	1	12	7	0	0	0
9	Garcinia Indica	Bhirand	0	0	0	1	0	0

10	Pterocarpus Marsupium	Asan	0	2	0	0	0	0
11	Tectona Grandis	Teak	0	1	0	0	0	0
12	Artocarpus Hirsuta	Pat Panas	0	1	2	0	0	0
13	Misc. Species	Karmal	0	1	1	0	1	1
14	Misc. Species	Tripola	0	0	1	0	0	0
15	Artocarpus Heterophyllus	Panas	0	0	2	0	0	0
16	Adina cordifolia	Hedu	0	2	1	0	0	2
17	Mangifera Indica	Mango	0	0	2	0	0	0
18	Semecarpus Anacardium	bibo	0	13	17	8	4	0
19	Anthocephalus Cadamba	Odom	0	0	0	0	2	0
20	Misc. Species	Rumod	0	2	0	0	0	0
21	Bombax Ceiba	Sawar	0	0	1	1	1	0
22	Misc. Species	Moi	0	3	1	0	0	0
23	Misc. Species	Kudo	0	1	0	0	0	0
24	Misc. Species	Karo	0	1	0	0	0	0
25	Syzigium Cumini	Jambul	0	2	1	0	0	0
26	Lagistromia Lanceolata	Nano	0	0	0	1	0	0
27	Misc. Species	Kharsang	0	0	0	0	0	1
28	Misc. Species	Katkawach	0	1	2	0	0	0
29	Misc. Species	Kassam	0	1	0	0	0	0

5. Working plan prescription for the forest land proposed for diversion : No Data

6. Brief note on vulnerability of the forest area to erosion : Not Vulnerable to erosion

7. Approximate distance of the proposed site for diversion from boundary of forest(in km.) : 0.00

8. Significance of the forest land proposed for diversion from wildlife point of view :

- (i). Details of wildlife present in and around the forest land proposed for diversion : Wild Boar, Monkeys, etc.
- (ii). Whether forms part of national park, wildlife sanctuary, biosphere reserve, tiger reserve, elephant corridor, wildlife migration corridor etc. : No
- (iii). Whether the forest land proposed for diversion is located within eco-sensitive zone(ESZ) of the Protected Area notified under Wildlife(Protection) Act, 1972 (Note: In case, ESZ of a Protected Area is not notified, then, 10kms distance from boundary of the Protected Area should be treated as ESZ): No
- (iv). Whether any national park, wildlife sanctuary, biosphere reserve, tiger reserve, elephant corridor, wildlife migration corridor etc., is located within 1 Km. from boundary of the forest land proposed for diversion : No
- (v). Whether any rare/endangered/unique species of flora and fauna found in the area : No

9.

Details of any protected archaeological/heritage site/defence establishment or any other important monument located in the area, if any :

- (i). Whether any protected archaeological/heritage site/defence establishment or any other important monument is located in the area : No

10. Comment as to the reasonability of the extent of the forest land proposed for diversion :

- (i). Whether the requirement of forest land as proposed by the user agency is unavoidable and bare minimum for the project : Yes

11. Details of violation(s), if any ,committed :

- (i). Whether any work in violation of the Act or guidelines issued under the Act has been carried out : Yes

(a)Details of violation(s): illegal clearing, felling, excavation leveling for

(b) Period of Work done(year) : 2018

(c) Area of forest land involved in violation (in ha.) : 0.2272

S. No.	Name of person responsible for violation	Designation & Address of person responsible for violation	Action taken against the person responsible for violation
1	Shri Rajesh K.,	P.W.D. Contractor, r/o, 17/194, Lake house, Ganesh Nagar, Mannipady, P.O. Ramdas Nagar, Kudlu Kasaragod, Kerala-671124	The Range Forest Officer, Pissoneem vide R.O.C. No.12/PRO/2018-19 and R.O.C. No.13/PRO/2018-19 dated 30.11.2018 has registered an offence for illegal clearing, felling, excavation leveling for road construction in survey No.19 of Cola village of Canacona Taluka damaged area 1312 Sq.mts and survey No.29 of Quedem village of Quepem Taluka damaged area 960 Sq.mts. (1312 + 960 = 2272 Sq.mts.)

12. Whether work in violation is still in progres(Yes/No) : No

13. Details of compensatory afforestation scheme :

(i).

Patch wise details for Degraded Area (To be earmarked by DFO)

(i).

Total Financial Outlay for C.A(lacs):


Patch Wise Details						
S.no	Patch No.	Area(ha.)	Name of PF/RF	Range	Compartment No	Uploaded KML file of patch
NO Data						

(ii).


Copy of CA scheme details: NA

(iii).

Scanned copy of the Geo-referenced map of the forest land proposed for C.A. prepared by using DGPS or

Total Station: 

(iv).

Copy of Survey of India Toposheet indicating boundary of forest land proposed for C.A.: 

Additional information Details :



S. No.	Documents	Remarks
NIL		

14. District Profile :

S.no	District Name	Geographical area of the district (in ha.)	Forest area of the district (in ha.)	Total forest area diverted since 1980 (in ha.)	No. of Approved Cases	Forest Land including penal C.A. (in ha.)	Progress of compensatory afforestation as on(date)	A) Forest land (in ha.)	B) Non-forest land
NIL									

									(In ha.)
1	South Goa	1966	576.04	801.6180	44	2085.8744	1013.8600	945.719	68.341




15. Site Inspection report of the DFO/CCF/Nodal Officer highlighting important facts pertaining to the forest land :

Division Name	Circle	Site Inspected By	Whether site inspected	No. of times site visited	Site Inspection report	Date of visit
South	Conservation	DFO	Yes	Two		19/02/2019, 23/04/2019
	Conservation	CF	Yes	One		21/08/2019

(Specific recommendation of the DFO/CCF/Nodal Officer with (Part II, III & Part IV))

16.


Specific recommendation of the DFO/CCF/Nodal Officer for acceptance or otherwise of the proposal with reason :

Division	Circle	Recommendation By	Recommendation	Reason	Letter	Whether CF agreed
South	Conservation	DFO	Recommended	Since the project has significant relevance for development and being Government project for public purposes the proposal is recommended.		
	Conservation	CF	Recommended	Considering the requirement of the locals and its relevance for overall development of the area the case is recommended.		Yes
		Nodal Officer	Recommended	The proposal is recommended in public interest		

Specific recommendation of the State Government (Part V)

17.

Specific recommendation of the State Government for acceptance or otherwise of the proposal with reason ( Part V) :

State	Recommendation By	Recommendation	Recommendation Date	Remarks	Signing Authority	Notification	Recommendation Letter
Goa	State Secretary	Recommended	24/01/2020		State Govt. Officer	No Data	

Print page



GOVERNMENT OF GOA  
Office of the Dy. Conservator of Forests  
South Goa Division  
Margao - Goa, Pin 403601.  
Phone:- 0832-2750246, 2751462 Fax. 0832-2751462.

No.6/FCA-81/Road/DCFS/TECH/2020-21/171

Dated:- 12/05/2020  
Vaisakha, 221942 (Saka)

To,

The Dy. Conservator of Forests,  
Monitoring & Evaluation,  
Altinho, Panaji-Goa.

Sub : Diversion of 0.6156 ha. of forest land in Sy. No.19 of Cola village & Sy. No.29 of Quedem village in Quepem Constituency for construction of road from Popaidando to Khedem in favour of the Executive Engineer, WDXXV(R), Public Works Department, Fatorda, Margao, Goa - reg.

Ref : No.6-894-2019-20-FD/5694 dated 13.02.2020.

Sir,

In continuation to this office letter No.6/FCA-81/Road/DCFS/TECH/2020-21/22 dated 13.04.2020, it is to inform that, the Assistant Engineer - III, Works Div XXV, Sub Div. III (Roads), Canacona, Goa vide letter No.PWD/WDXXV/SDIII/Adm-35/31/2020-21 dated 04.05.2020 informed that there is no alternate route to connect Khedem village from Popoidando without passing through Government forest. The alignment of road is proposed through existing path used by villagers for last many years which is shortest route.

This is for favour of information and necessary action.

V. Jadhav  
12/5/20  
161  
1415/20  
LD

Yours faithfully,

(Anil A. Shetgaonkar)  
Dy. Conservator of Forest,  
South Goa Division,  
Margao-Goa.

Encl : Letter dated 04.05.2020.

Office of the  
Dy. Conservator of Forests,  
South Goa Division, Margao-Goa.

town: 409 .....

D. No.: 36 .....

Page: 11/05/2020 .....

naik 671C

Office of the  
Assistant Engineer,  
Works Div, XXV,  
Sub Div, III (Roads),  
Canacona Goa.

No. PWD WDXXV/SDIII/Adm-35/31/2020-21 Dated: 14/05/2020.

To,  
The Dy. Conservator of Forests,  
South Goa Division,  
Margao- Goa.

Sub: Diversion of 0.6156ha. of forest land in Sy. No. 19 of Cola Village & Sy. No. 29 of Quepem Village in Quepem Constituency for construction of road from Popaidando to Khedem in favour of the Executive Engineer, WD XXV (R), Public Works Department, Fatorda, Margao- Goa- Regarding alternate road.

Ref: No.6 FCA-81 Road DCFS/TECH/2020-21/76  
Dt: 27/04/2020

With reference to above subject, this is to inform you that, there is no alternative route to connect Khedem Village from Popaidabdo without passing forest property. This office proposed this alignment through existing walk way used by villagers for so many years which is also shortest route.

Hence necessary permission may be given at earliest, as per proposed alignment by the department.

Yours faithfully,

*(Signature)*  
CONSTANT ENCL-22-22

The Executive Engineer, WDXXV (R), PWD for info & information  
and to be kept in the file for the matter at hand.