



OFFICE OF THE REGIONAL CHIEF CONSERVATOR OF FORESTS, BERHAMPUR CIRCLE,
BERHAMPUR, COURTPETA SQUARE, GANJAM-760004

Telephone: 0680-2281694, E. Mail: rccf.berhampur@odisha.gov.in.

Memo No. 969 /4F-149/2023. Dated, 19/01.2024.

To

The Principal Chief Conservator of Forests,
(**Forest Diversion and Nodal Officer, FC Act**)
O/o the Principal Chief Conservator of Forests & HoFF,
Odisha, Bhubaneswar.

Sub: Diversion of 22.721 Ac (9.195 Ha.) of Forest land under Phulbani Forest Diversion for Improvement of Forest road from Samapaju to Panisal under Inter District of Kandhamal by Executive Engineer, Rural Works Division, Boudh.

Ref; Your Memo No.5043 dated 01.03.2024.

In inviting a kind reference to the memo nos. cited above on the captioned subject, it is to inform you that the DFO, Phulbani Division has submitted the compliance report for the above to this office vide his memo no.1380 dated 11.03.2024 which is forwarded herewith in 3(three) sets for favour of kind information and necessary action.

Encl: - As above.


Regional Chief Conservator of Forests,
Berhampur Circle.

Memo No. 970 4F/dated 19/01.2024.

Copy forwarded to the Divisional Forest Officer, Phulbani Division of Berhampur Circle for information and necessary action with reference to his Memo No.1380 dated 11.03.2024.


Regional Chief Conservator of Forests,
Berhampur Circle.

OFFICE OF THE DIVISIONAL FOREST OFFICER, PHULBANI FOREST DIVISION

Phone – 06842-253617(Off), 06842-253707(Res), 06842-255266(FAX), Cell-9437065299

Email:dfo_phulbani@yahoo.co.in

Memo No. 1380 / 4F-24/ Dated. 11-03-2024 //

To

The Regional Chief Conservator of Forests
Berhampur Circle, Berhampur.

Sub:

**Diversion of 22.721 Ac (9.195 Ha.) of Forest land under Phulbani Forest
Diversion for Improvement of Forest road from Samapaju to Panisal under
Inter District of Kandhamal by Executive Engineer, Rural Works Division,
Boudh.**

Ref:-

Your memo No. 5043 date 01.03.2024.
No. 5-OR 628/2024- BHU dated 22.02.2024 of GoI.


With reference to the above the necessary compliance of the observation raised is submitted herewith.

Sl No	Observations	Compliance
a	As per 1 st Working Plan for Phulbani Forest Division for the period 1990-91 to 2000-01, the instant forest road has been constructed prior to 1980, Ministry vide letter No. FC- 11/ 117/2019-FC dated 15.03.2023 has clarified that while seeking prior approval under FC Act, 1980 for use for additional Forest land required for upgradation/ widening of such roads, the details of existing Forest land involved in the carriage way of road constructed prior to 1980 should also be included in the application for diversion of Forest land. The State Govt. has not mentioned the details of existing Forest land involved in the carriage way of road constructed prior to 1980 in the application for diversion of Forest land.	The requisite information has already been provided vide this office memo No. 6532 dated 21.11.2023, which is enclosed herewith at an annexure-I
b	The State Govt. has not submitted KML file of degraded Forest land identified for additional CA	The requisite information has already been provided vide this office memo No. 2968 dated 18.05.2023, which is enclosed herewith at an annexure-II The CD containing KML file is enclosed at annexure-II series.

This is for favour of your kind information and necessary action

End: As above (3 sets)

Divisional Forest Officer,
Phulbani Forest Division



Memo No. 1381 // Dated. 11-02-2024 //

Copy forwarded to the Chief Conservator of Forests, (FD) & Nodal O/o the principal Chief Conservator of Forests, and HoFF Odisha, Bhubaneswar/ for kind information and necessary action.

Divisional Forest Officer,
Phulbani Forest Division.

Memo No. 1382 // Dated. 11-02-2024 //

Copy forwarded to the Executive Engineer, Rural Works Division, Boudh for kind information and necessary action.

Divisional Forest Officer,
Phulbani Forest Division.



OFFICE OF THE DIVISIONAL FOREST OFFICER, PHULBANI FOREST DIVISION
Phone – 06842-253617(Off), 06842-253707(Res), 06842-255266(FAX), Cell-9437065299
Email:dfo_phulbani@yahoo.co.in

Memo No. 6532 /4F-23/ Dated. 21.11.2023

To,

The Regional Chief Conservator of Forests,
Berhampur Circle, Berhampur.

Sub: Submission of proposal for diversion of 22.721 acre (9.195 ha) of Forest Land in Phulbani Forest Division for the work improvement of road from Samapaju to Panisal Road under inter district of Kandhamal.

Ref: Memo No. 16277 Dated. 11.08.2023 of the CF (Nodal) &
Memo No. 3686 Dated. 30.10.2023 of SE-RWD, Boudh.

Sir,

With refence to the above the necessary compliance of the objections raised by Conservator of Forests (Nodal) is submitted herewith along with the requisite compliance as submitted by the user agency

Sl No.	Objections	Compliance
1	Authorization letter for working on a forest land.	<ul style="list-style-type: none">Temporary working permission will be accorded after the stage-1 clearance post, deposition of compensatory levies. Further, the administrative approval of the project has been enclosed.
2	Total length of alignment along with GPS reading of start point and end point.	<ul style="list-style-type: none">The compliance as submitted by the user agency is enclosed.
3	From SIR and part-II submitted by DFO, Phulbani, it is to clear that one existing forest road is proposed for improvement. What is the length and breadth of Forest Road? If, it is a forest road, why Tahasildar, Khajuripada has furnished the land schedule as on 25.10.1980? Date of notification of Forest Road as per working plan of Phulbani Forest Division. A copy of the notification may be furnished. DFO, Phulbani to clarify the legal status of Forest land involved in the mentioned existing forest road.	<ul style="list-style-type: none">As reported by the Range Officer, Sudrukumpa the length of the road approx. 13 Kms with average width of 3.5 mtr (copy enclosed).As per the oldest available record i.e. Annual Administration Reports 1980-81 – Panisal – Samapaju Road is mentioned Appendix-B under the “list of Forest Roads of Phulbani Division” as on April 1st 1981 (Copy enclosed)The date of notification of forest road is not mentioned in the working plan of Phulbani Forest Division. (Copy enclosed) Map

		generated depicting the Samapaju-Panisal Road involving the RF & Revenue Forest land is enclosed for ready reference. (Enclosed as Annexure I)
4	Beyond the length of existing forest road, new formation in side Donga RF has been proposed to connect Samapaju-Panisal. Please, provide the alternatives verified on the Topo Sheet with justification as the canopy density of applied area is 0.8-1.0.	<ul style="list-style-type: none"> The compliance as submitted by the user agency is enclosed.
5	What is the total No. of population going to be benefited by opening the Bio-diversity rich area?	<ul style="list-style-type: none"> The compliance as submitted by the user agency is enclosed.
6	<p>Compensatory Afforestation</p> <p>(i) Joint verification by Revenue and Forest Official not conducted to the identified NFL at village Jhadabalasakumpa over 9.195 ha.</p> <p>(ii) No allotment order has been issued by Collector, Kandhamal for identification of NFL land for CA against the land proposed for diversion.</p> <p>(iii) Non-encumbrance, non-encroachment certificates from Tahasildar, Khajuripada are required. Certificates on land not involved in DLC, not notified U/s- for of OFA, 1972 not taken up plantation earlier has to be provided by DFO, Phulbani.</p> <p>(iv) The kissam of identified NFL to be Provided by the DFO, Phulbani.</p> <p>(v) In CA scheme, total perimeter to be fenced not mentioned.</p> <p>(vi) For ACA at Nandini (B) PRF in Tikabali Range. Bald hill plantation, has been proposed. Bald hill plantation cost norm for CA has not been approved by PCCF & HoFF, Odisha.</p> <p>(vii) DSS analysis report to be furnished to both identified CA & ACA land by DFO, Phulbani.</p> <p>(viii) Undertaking to pay the amount of addl. Amount of NPV to be furnished by the User Agency duly signed by the DFO, Phulbani.</p>	<p>(i) The compliance as submitted by the user agency is enclosed.</p> <p>(ii) The compliance as submitted by the user agency is enclosed.</p> <p>(iii) The necessary certificates are enclosed.</p> <p>(iv) Necessary compliance has been enclosed.</p> <p>(v) The compliance as submitted by the user agency is enclosed.</p> <p>(vi) The proposed plantation model for ACA at Nandini B'PRF' has been submitted vide this office, Memo 2968 Dated. 18.05.2023 to the Office of PCCF(Nodal) for approval.</p> <p>(vii) DSS analysis reports are enclosed.</p> <p>(viii) Copy of the undertaking is enclosed.</p>


This is for favour of your kind information and necessary action.

Divisional Forest Officer,
Phulbani Forest Division

Memo No. 65 33 // **Dated.** 21. 11. 2023

Copy forwarded to the Conservator of Forests, (Nodal) O/o the Principal Chief Conservator of Forests, & HoFF Odisha, Bhubaneswar for favour of information and necessary action.

Divisional Forest Officer,
Phulbani Forest Division.



**INFORMATION ABOUT THE PROJECT " IMPROVEMENT OF ROAD
FROM SAMAPAJU TO PANISAL ROAD UNDER INTER DISTRICT
INTER BLOCK CONNECTIVITY FOR THE YEAR 2020 – 21
IN KANDHAMAL DISTRICT"**

1. Total length of the Road is 12.9 km (Approx.)
2. (a.) Length of the Road in Reserve Forest Area is 6.7 km (Approx.)
(b.) Length of the Road in Forest Road Area is 6.2 km (Approx.)
3. Width of the Road is 7 meter (Maximum).

4. Starting point of the Road:-

Longitude – $84^{\circ} 16' 46.24''$ E

Latitude – $20^{\circ} 38' 59.17''$ N

5. Ending point of the Road:-

Longitude – $84^{\circ} 18' 47.13''$ E

Latitude – $20^{\circ} 34' 24.31''$ N



**Executive Engineer
Rural Works Division
Boudh**

4f
21/11/2023
OFFICE OF THE FOREST RANGE OFFICER SUDURKUMPA RANGE, SUDRUKUMPA

Mail- fro.sudrukumpa@gmail.com

Memo No- 692// Dated-21/11/2023

To

The Divisional Forest Officer, Phulbani Division

Sub:

Submission of proposal for Diversion of 22.721 Ac² (9.195 Ha) of forest land in Phulbani Forest Division for the work " improvement of road from Samapaju to Panisal Road under Inter district of Kandhamal.

Sir,

I submit herewith the detail length and width of Panisal to Samapaju forest Road

- ✓ 1. Phulbani Division – 0 Km to 13 Km length - 13 Km width -3.5 Mtr
2. Boudh Division – 13 Km to 16 Km - 03 Km width – 3.5 Mtr

This is for favour of your kind information and necessary action.

Enclosure :- as above

Yours Faithfully



Forest Range Officer
Sudrukumpa Range


Divisional Forest Officer
Phulbani Forest Division

GOVERNMENT OF ORISSA



FOREST DEPARTMENT



Compilation
of

DIVISIONAL STATISTICS
AND

ANNUAL ADMINISTRATION REPORTS
1980-81

Phulbani Forest Division


Divisional Forest Officer
Phulbani Forest Division

At/Post/Dist-PHULBANI
PIN - 762001

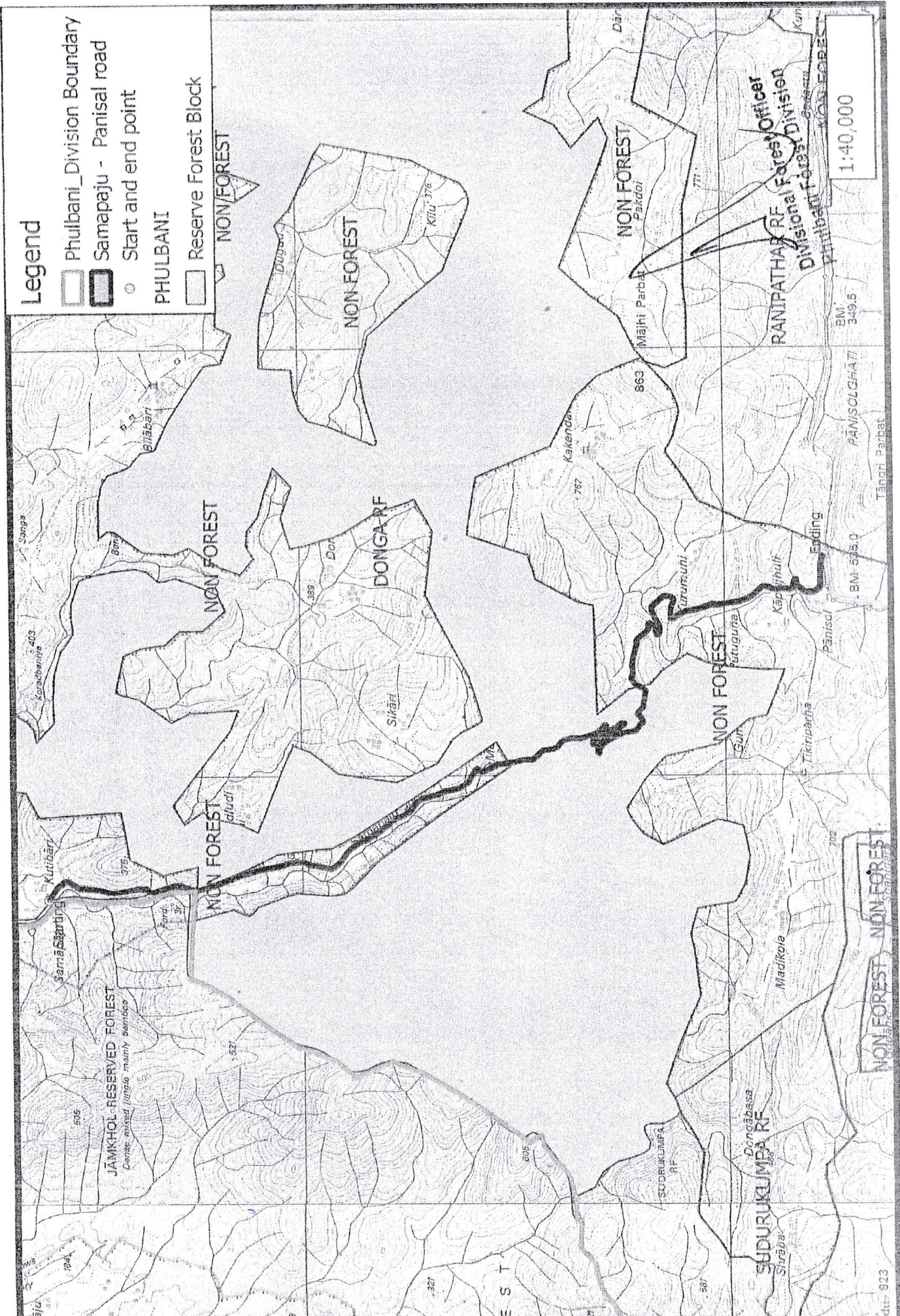
APPENDIX - B

List of Forest Roads of Phulbani Division as on 1.4.81.

Name of the Range.	Name of the Forest Road.	Length of Forest road (in K.M)	Total.
1	2	3	4
<u>Phulbani Range.</u>	panisala-Samapaju	16	99 K.M.
	Ranipathar-Baghiapada	16	
	Kutibari-Banardei	19	
	Sahadi-Dalapada	5	
	Datapaju-Panasapadar	8	
	Tikiri-panasapadar	16	
	Tikiripada-Samapaju	3	
	<u>Rengali-Banardei</u>	<u>16</u>	
<u>Phiringia Range.</u>	Katringia-Kataramal	17	33 K.M.
	Palchi-Kalabagh	3	
	Gochhapada-Murja	3	
	Balandapada-Marayanprasad	10	
<u>G. Udayagiri Range.</u>	Pasara-Mandula	9	46 K.M.
	Kupati-Chahali	9	
	Rupagam-Badhiakhola	6	
	Kasama-Bandhanigan	6	
	Kupati-Gasama	5.5	
	Road to Forest Colony approach	1.5	
<u>Karada Range.</u>	Karada-Baraba	3	49.5
	Karada-Pokasingia	12	
	Mallipanda-Baraba	10.2	
	Baraba-Mandelpada	3	
	Shahajkhola-Ranaba	3	
	Shahajkhola-Hatimunda	10	
	Ranaba-Baraba	3	
	<u>8.3</u>		
	<u>Total.</u>		<u>227.5 K.M.</u>

Divisional Forest Officer
Phulbani Forest Division

SAMAPAJU TO PANISAL ROAD IMPROVEMENT PROJECT



4F Section




GOVERNMENT OF ORISSA
FOREST DEPARTMENT

FIRST WORKING PLAN
FOR
THE RESERVED FORESTS
OF
PHULBANI FOREST DIVISION

FOR THE PERIOD
1990-91 TO 2000-2001

PREPARED BY
SRI SATYANARAYANA BOHIDAR, I.F.S.
DIVISIONAL FOREST OFFICER
FOREST RESOURCES SURVEY DIVISION
ORISSA, CUTTACK

UNDER THE GUIDANCE OF
CHOUHURY GOURAHARI MISHRA, I.F.S.
CONSERVATOR OF FORESTS
WORKING PLANS CIRCLE
ORISSA, CUTTACK


Divisional Forest Officer
Phulbani Forest Division

- (viii) G. Udayagiri, Paburia, Sarangapada Road (35 Kms.)
- (ix) Kalinga-G, Udayagiri-Balliguda P. W. D. Road (76 Kms.)
- (x) Raikia-Karada (20 Kms.) (Fair weather road)
- (xi) Takabali-Chakapada Road (18 Kms.)
- (xii) Bisipada-Dubagarh Road (18 Kms.) (Fair Weather)
- (xiii) Phiringla-Gochhapada Road (26 Kms.)
- (xiv) Bisipara-Katringia Road (20 Kms.) Fair weather

3.9 — Apart from this there are 27 important forest roads, which have been constructed during last 20 years connecting the interior recesses of the Blocks to the main roads; viz :

Sl. No. (1)	Name of the forest Road (2)	Length In Kms. (3)
1.	Punisal-Samppajn	16 Kms.
2.	Ranipathar-Bhallapada	16 Kms.
3.	Kutibari-Banardee	19 Kms.
4.	Sakadi-Dalpada	5 Kms.
5.	Datapajn-Panaspadar	8 Kms.
6.	Tikarpada-Panaspadar	16 Kms.
7.	Tikarpada-Somapajn	3 Kms.
8.	Rangali-Banardei	16 Kms.
9.	Katringia-Katramal	17 Kms.

Divisional Forest Officer
Phulbani Forest Division

OFFICE OF THE DIVISIONAL FOREST OFFICER, PHULBANI FOREST DIVISION
Phone - 06842-253617(Off), 06842-253707(Res), 06842-255266(FAX), Cell-9437065299
Email: dfo_phulbani@yahoo.co.in

Memo No. 2968 / 4F- 23/ Dated. 18.5.23 //

To

The Principal Chief Conservator of Forests, (Nodal)
O/o the Principal Chief Conservator of Forests & HoFF,
Bhubaneswar, Odisha.

Sub: Identification of additional Compensatory Afforestation land for the Project Improvement of Road from Samapaju to Panisal road Under Inter District Inter Block connectivity for the 2020-21 in the district of Kandamal – regarding.

Ref: This office Memo No. 2385 dated 02.05.2023.

With reference to above, it is to bring to your kind notice that the CA land proposed by User Agency at Jharbalasakumpa of 9.195 ha. for this diversion project was found to be suitable for ANR 200 plantation.

For plantation of balance seedling over 7356 nos a degraded forest land site over 6.25ha in Rehabilitation Working Circle (RWC) area of Tikabali Range is proposed. The details of degraded forest land is as below:-

Range/Section	Proposed site in RWC (RF/PRF)	Area in (Ha)	Suitable Plantation Model	Encroachment status	Plantation taken previously if any	Remarks
Tikabali/Chakapad	Nandini 'B' PRF	6.25 Ha.	'Bald Hill Plantation'	NIL	NO	As there is no cost norm for bald hill plantation in onetime cost norm for CA, it is proposed for bald hill plantation under plantation cost norm-2019

The GPS Coordinates, Map & KML shape file of the proposed degraded forest land for additional CA is enclosed herewith.

This is for favour of your kind information and necessary 'approval' for Bald Hill plantation model in the proposed site (6.25ha.) under plantation cost norm 2019 for additional CA as per prevailing wage rate @345/- as the same is not in the one time cost norm.

Encl:- 1) As above
2) Additional CA scheme for approval.

Divisional Forest Officer,
Phulbani Forest Division.

Memo No. 2969 // Dated. 18.5.23 //

Copy forwarded to the Regional Chief Conservator of Forests Berhampur Circle, Berhampur for favor of kind information and necessary action.

Divisional Forest Officer,
Phulbani Forest Division.