

**GOVERNMENT OF ANDHRA PRADESH
FOREST DEPARTMENT**

From
Sri A. Chandra Sekhar, SFS,
District Forest Officer
SPSR Nellore.

To
The Chief Conservator of Forests,
Guntur

Rc.No.1631/2018F11 dt. 20-7-2023

Sir,

Sub: APFD - FC Act, 1980 - Diversion of 0.52 Ha. of forest land in Kanupuru East RF, Surveyepalli RF, Surveyepalli Extn RF of Nellore Range of Nellore Division, Puduru & Yellasiri RFs of Venkatagiri Range of Tirupathi Division for laying of Optical Fiber Cable by M/s Vindhya Tele Links Ltd, Secunderabad - submission of information to the additional information.

Ref: 1. PCCF(HoFF), AP, Gnt. Ref.no.EFS02-15026/17/2018- FCA - SEC-PCCF/FCA-3,
Dated: 13-02-2023
2. DFO Tirupathi Rc. No. 360/2023TO dt. 28-06-2023

&&&

With reference to the additional information as called for in the ref 1st cited is submitted by the District Forest Officer, Tirupathi vide ref 2nd cited. The information furnished by the District Forest officer, Tirupathi along with its enclosures are submitted herewith.

As regards the Nellore division, the information to the additional information pertaining to Nellore division is submitted herewith.

| Sl. No. | Additional information | Reply |
|---------|--|---|
| 1 | Copy of the order issued by the R&B regarding execution of work if any. | The information furnished by the DFO, Tirupathi vide ref 2 nd cited is enclosed. |
| 2 | As reported, a case was booked vide DoR 31/2019-20 dated 27-03-2020. Whereas the violation is claimed to have taken place in the year 2018. Hence, reasons for delay in initiation of action against violations may please be informed along with the present status of offence proceedings. | It is submitted that, the DFO, Tirupathi has submitted reply for the violations in Puduru RF. The same is enclosed herewith |
| 3 | Whether the reported violations have taken place before or after making application Under FCA, 1980 may please be informed and extent of forest area under violations may also be provided. | |

| Sl. No. | Additional information | Reply |
|---------|--|--|
| 4 | <p>Upon examination of the kml file, this noticed that, the proposed OFC alignment is passing along the existing road in the RF area. Hence, may kindly provide the legal status of the existing road ie whether is at an admitted RoW as per the RF notification or diverted under FCA 1980 with supporting documents. Further, as per the recent years imagieries, it appears that the road width has been increased. Hence details on progress/improvement of existing road carried out along with the time series information is required to be provided to examine the legality of the existing road and to process the proposal further.</p> | <p>It is submitted that, the reply to this point furnished by the DFO, Tirupathi vide ref 2nd cited is enclosed. As regards kanupur East RF, Survealli RF and Surveyepalli extn RFs, the following are mentioned in gazette notification.</p> <p><u>Surveyepalli RF:</u> "Remarks I: The surveyepalli road with vacant ground on its sides upto a width of twenty two yards from the carter will be excluded from the Reserve. The road enters the reserve on the Kanupur village boundary, eighty one yards west of the 1st mile stone, goes for one mile, two furlongs, eighty one yars and leaves it near sundaramma Bhavi (well) or at two miles two furlongs."</p> <p><u>Surveyepalli Extn RF:</u>"II. The local fund road to a width of twenty two yards on either side from its cerntrre together with the charitable well and Chakltram situated on the north side of the road close to the main reserve have been excluded from reservation. The road enters the reserve about eight chains west of the northernmost corner of survey No. 1546 of Surveyepalli and running north-west, leave it into main reserve about twenty-two chains south of the nort-west corner of the extension."</p> <p><u>Kanupuru(East) RF:</u>" the surveyepalli road has been exclude from the serve upto a width of 22 yards from the centre on either side".</p> <p>(copies of the gazette notifications of the above RFs are enclosed).</p> |

This is submitted for favour of kind information.

Encl; Ref 2nd cited with enclosers.

Yours faithfully,
Sd/-A Chandra Sekhar,
District Forest Officer,
SPSR Nellore.

//tcbo//


Technical Officer

No.743.A.

Copy to the Government of India, Revenue and
Agricultural Department.

(Signed) C.A. GALTON,
Secretary to Government.

NOTIFICATION

His Excellency the Governor in Council is pleased to declare, under the provisions of section 16 of the Madras Forest Act (V of 1882), that from the 15th December 1890, the area, the boundaries of which are set forth in the schedule appended to this notification, shall be constituted "reserved forest".

SCHEDULE.

| District. | Taluk. | Villages. | Name of Boundaries. forest. |
|-----------|--------|-----------|--------------------------------|
|-----------|--------|-----------|--------------------------------|

| | | | |
|----------|--------|----------------------------|-------------|
| Nellore. | Gudur. | Survepalli, Idimipalli. | Survepalli. |
|----------|--------|----------------------------|-------------|

Boundaries:- North:- From the trijunction of survepalli, Kakutur and Kantopalli, along the southern boundary of the last named village, to the western border of the Revurivari Khandriga tank.

East:- From the last named point, a straight line due south along the western borders of the said tank of Digavarigala gunta(pond) and of Kotta gunta to cairn No.1 situated on the northern supply channel of the Ura tank at about ten chains south of the last named gunta(pond); then another straight line running east of south and through cairn No.2. which is situated on the cart-track from Survepalli to Naidupalam, to the western most corner of survey No. 2349; then along the west and south sides of that field, and the south side of No.2350, both of survepalli, to the south-east corner of the latter; then a straight line to the north-east corner of the Mamilla tank.

South:- From the last mentioned point, a straight line along the northern borders of the said Mamilla tank to a point on the east side of No.576 of Idimipalli about seven chains south of its north-east corner.

West:- From the point last named, along the east sides of survey Nos.576, 585 and 586 of Idimipalli and Nos.2341, 2342, 2347, 2346, 2305 (Kotta tank) and 2304 and the north side of the last field to its north-west corner; then a straight line along the western end of Ramayagunta to the easternmost corner of No.2301; then along the east sides of Nos.2301 and 2300, the north sides of Nos.2289, 2288, 2284 and 2194 of survepalli to the south-east corner of No.630 of Kaupur; then along the east sides of that field and Nos.656 and 657, both of the same village, up to the starting point of the northern boundary.

REMARKS:- I. The Survopalli road with vacant ground on its sides up to a width of twenty two yards from the centre will be excluded from the reserve. The road enters the reserve on the Kanupur village boundary, eighty one yards west of the 1st mile stone, goes for one mile, two furlongs, eighty one yards and leaves it near Sundaramma Bhavi (well) or at two miles less two furlongs.

II. Public rights of way have been allowed over the following:--

1. Cart-track from Survopalli to Gurivindapudi to a width of three and a half yards. It enters the reserve near No.2349 and leaves it near No.2347, both of Survopalli, after going a length of five furlongs, one hundred and sixty seven yards.
2. Foot-path from Survopalli to Naidupalem to a width of three feet. This enters the reserve near cairn No.2, and after passing through it for a length of six furlongs, one hundred and forty seven yards, leaves it near No.2300. of survopalli.
3. Cart-track from Tikkavarapad to the Survopalli road to a width of three and a half yards. This enters the reserve south of Kottagunta pond, and joins the road at one mile, four furlongs, sixty three yards, after passing a length of three furlongs, nine yards.
4. Foot-path from Tikkavarapad to Gurivindapudi and other villages to a width of three feet. This enters the reserve near Sundaramma Bhavi (well), and after going a length of about one mile, two furlongs, one hundred yards, leaves it near No.2288 of Survopalli.
5. Cart-track from Gothapalem to Kakatur to a width of three and a half yards. This enters the reserve south-west of the Revurivari Khandriga lands and after going for a length of about five furlongs, sixty seven yards, leaves it in survey No.656 of Kanupur.
6. Foot-path from Mekalavaripalem to Palukarivaripalem to a width of three feet. This enters the reserve in Mekalavaripalem Inam No.2350, and leaves it about three hundred yards east of survey No.576 of Idimipalli after going a length of seven furlongs, one hundred and twenty seven yards.

Resolution--dated 30th October, 1890, Forest No.658.

Communicated to the Conservator of Forests, Northern Circle, and the Collector of Nellore.

(A true Copy and Extract)

(Signed) H.A. SIM,

Acting Secretary.

To the Conservator of Forests, Northern Circle.
" Collector of Nellore, with sketch-map returned.
Copy to the Examiner of Forest Accounts.

/True Copy/

District Forest Officer,
Nellore South Division,
NELLORE.

1902.
Board of Revenue
(Land Revenue),
MADRAS.

Printed January 30th.

Gal
16.2.02

Proceedings, Forest No. 13, 6th January 1902.

no. $\frac{28R}{41}$ 78: January 1902.
Sp. 14.

Communicated to Forest Sd. Officer,
& District Engineer for information.

JANUARY.

B
13/2
1

for Director

The Forest Sd. Officer, Belur
with a sketch.

Communicating to the Collector of Nellore and the Conservator of Forests, Central Circle, Government Order directing the publication in the Fort St. George and the Nellore District Gazettes of the draft notification under section 16 of the Madras Forest Act for the constitution of the Sarvepalle extension block in the Gudur taluk as a reserved forest.

Johns

Resolution—Forest No. 358, dated 25th November 1901.

The draft notification under section 16 of the Forest Act for the Sarvepalli extension block in the Gudur taluk of the Nellore district will be submitted to Government for approval and publication in the *Fort St. George Gazette*.

2. The block may be declared reserved from the 1st April 1902.

(True Extract.)

(Signed) LIONEL DAVIDSON,
Secretary.

To the Secretary to Government, Revenue Department,
with draft notifications (one original and
two printed) and a sketch-map to be returned.

Order—No. 1161, Revenue, dated 16th December 1901.

Forest No. 211.

The draft notification is approved
and will be published in the *Fort St.
George and Nellore District Gazettes*,

the 1st April 1902 being entered as the date from which reservation shall take effect.

(True Extract.)

(Signed) M. HAMMICK,
Ag. Secretary to Government.

To the Board of Revenue (Land Revenue), with map.
„ the Superintendent, Government Press, with notification.

Endorsement No. 1161A.

Copy to the Government of India, Revenue and Agricultural Department.

(Signed) E. S. LLOYD,
Under Secretary to Government.

NOTIFICATION.

His Excellency the Governor in Council is pleased to declare, under the provisions of section 16 of the Madras Forest Act (V of 1882), that, from the 1st April 1902, the area, the boundaries of which are set forth in the schedule appended to this notification, shall be constituted a "reserved forest."

SCHEDULE.

| District. | Taluk. | Name of forest. | Boundaries. |
|-----------|----------|-----------------------|--|
| Nellore. | Gudur .. | Sarvepalli extension. | <p><i>North</i>.—Starting from wire No. 1 on the eastern boundary of the Sarvepalli reserved forest situated on the northern supply channel of the Ura tank about fourteen chains south of Kotigunta, the line runs in a straight line due east to Kona tank at a point about fourteen chains south-east of the westernmost corner of survey No. 2191 (Kona tank).</p> <p><i>East</i>.—Then along the west side of that number, the south side of survey No. 2113 and the west sides of survey Nos. 1048 and 1408 up to a point about four chains north of the south-west corner of the last number; then a straight line west to the northernmost corner of survey No. 1446; then the west side of that number up to the Leval Pand road; then north-west along the north side of the said road for a distance of eight chains to a well; then south-west across the road for a distance of five chains to a culvert; then south-east to meet the west side of survey No. 1548 at a point about four chains south of the said road; then the west side of survey No. 1548 up to its south-west corner; then a straight line south to the north-east corner of survey No. 2369.</p> <p><i>South</i>.—Then the north and west sides of that number and the west sides of survey Nos. 2353 and 2349 up to where the cart-track from Sarvepalli to Gurevindupudi crosses the west side of survey No. 2369; then along the west side of that cart-track up to where it recrosses that side; then the west side of that number up to where it meets the boundary of the Sarvepalli reserved forest.</p> <p><i>West</i>.—Then along the eastern boundary of the Sarvepalli reserved forest to the starting point.</p> <p><i>Note</i>.—All the above number are of Sarvepalli villages.</p> |

6 BOARD OF REVENUE (LAND REVENUE), FOREST No. 13, 6TH JANUARY 1902.

REMARKS I.—The following public rights of way have been allowed :—

(i) *The foot-path three feet wide for men only from Tikkasweped to Gannindipadi.*—This enters the reserve about seventeen chains east of the north-west corner of the reserve and running south-west for about three furlongs, leaves it into the Serrepalli reserved forest.

(ii) *The cart-track four yards wide from Tikkasweped to the Local Fund road.*—This enters the reserve about thirty chains east of its north-west corner and running south for about four furlongs, joins the Local Fund road inside the reserve.

(iii) *The foot-path three feet wide for men only from Serrepalli to Napatupalam.*—This enters the reserve at the south-west corner of survey No. 1545 of Serrepalli and running west for about six furlongs, leaves it into the Serrepalli reserved forest.

⇒ II. The Local Fund road to a width of twenty-two yards on either side from its centre together with the charitable well and station situated on the north side of the road close to the main reserve have been excluded from reservation. The road enters the reserve about eight chains west of the northernmost corner of survey No. 1545 of Serrepalli and running north-west, leaves it into the main reserve about twenty-two chains south of the north-west corner of the extension.

RESOLUTION—Forest No. 13, dated 6th January 1902.

Communicated to the Collector of Nellore and to the Conservator of Forests, Central Circle.

(True Extract.)

S. Durthaswami
for Secretary.

To the Collector of Nellore, with map returned.

" Conservator of Forests, Central Circle.

" Forest Settlement-officer, Nellore, &c., districts. ✓

NOTIFICATION.

His Excellency the Governor in Council is pleased to declare, under the provisions of section 16 of the Madras Forest Act (V of 1882), that from 1st October 1889 the area, the boundaries of which are set forth in the schedule appended to this notification, shall be constituted "reserved forest."

SCHEDULE.

| District. | Taluk. | Village. | Name of forest. | Boundaries. |
|-----------|--------|----------|-----------------|---|
| Nellore. | Gōdā. | Kanupur. | Kanupur (East). | <p>North.—The southern side of fields numbered 631 and 632 of Kanupur village, then a straight line from the south-east corner of No. 632 to the south-east corner of No. 634, then the eastern side of No. 634 to the point where it meets the boundary of No. 638, then the south-eastern side of that field and the eastern sides of No. 647 and No. 648 and the southern side of No. 646 to the eastern boundary of the village.</p> <p>East.—The western boundary of the village of Sarvepalli to the tri-junction of Sarvepalli, Anupallipadu and Kanupur.</p> <p>South.—The northern boundary of Anupallipadu to a cairn nearly due south of the Kalaga tank, then a line to the southern point of that tank, then the south-east, east and north-east sides of the tank to the eastern boundary of field No. 628 of Kanupur, then the east and north sides of that field to the point where the northern boundary turns almost due south; then a straight line almost due west to the trunk road from Madras to Nellore which it meets at a point 97 miles 3 chains 71 links from Madras.</p> <p>West.—The abovementioned road to the point where it meets the northern boundary.</p> |

REMARKS.—I. Public rights of way have been admitted over the following pathways:—

- (1) Cart-track from Veekatchala chattram to Gōdāpalem to a width of 3½ yards. (It enters the reserve near the north-east corner of No. 648, goes in an easterly direction, passing in and out of the northern boundary of the reserve for about 3½ furlongs, and leaves it about 3 chains west of south-east corner of No. 636.)
- (2) Foot-path not exceeding 3 feet in width for the use of the villagers of Dedinjapalem from near the south-west corner of No. 638 (Kakarocheruvu) on the boundary of the reserve in a southerly direction to the shrine of Mahalakshmi, crossing the southern boundary of the reserve west of the north-west corner of No. 628, the length within the reserve being about 7 furlongs.

II. The Sarvepalli road has been excluded from the reserve up to a width of 25 yards from the centre on either side.

Resolution—dated 14th September 1889, Forest Mis. No. 871.

The Board regret that, owing to the second map submitted by the Collector having been incorrectly prepared, they fell into the same error as Mr. Gamble, and carried the eastern boundary of the block to the tri-junction point of Anupallipadu, Kanupur and Sarvepalli, which, however, appears from the survey map of the second-named village to lie on the southern boundary of the block about midway across it. They, therefore, submit a revised statement of the eastern and southern boundaries of the block for substitution for those approved in the Government Order read above. A copy of village map of Kanupur village is submitted to Government for information and return.

Amended boundaries.

East.—The western boundary of the Sarvepalli village up to the point where that boundary turns to the west.

South.—From that point the continuation of that boundary up to its tri-junction with Kanupur and Anupallipadu, then the northern boundaries of the latter village up to a cairn nearly due south, &c. (as in Government notification).

(A true Copy and Extract.)

(Signed) M. HAMMICK,
Secretary.

To the Secretary to Government, Revenue Department,
with a revised boundary statement, a sketch-map
of the Kanupur (East) block and survey map of
Kanupur (third part) to be returned.

719
7/7/2023

**GOVERNMENT OF ANDHRA PRADESH
FOREST DEPARTMENT**



From
Sri G.Satish,
District Forest Officer,
TIRUPATI.

To
The Chief Conservator of Forests,
Tirupati Circle,
Tirupati

Rc. No.360/2023/TO, Dt:28.06.2023.

Sir,

F-11

| | |
|-------|---|
| Sub:- | APFD - FC Act, 1980 - Diversion of 0.52 Ha. Of forest land proposed for laying of OFC along the Right of way in Nellore division by M/s Vindhya Tele links Ltd., Secunderabad - Addl. Information called for - Submission of report- Reg. |
| Ref:- | 1. Govt.Memo No.2845/Section.II/2022/1938670 Dt:02.02.2023 Communicated Prl.CCF,HoFF,AP,Mangalagiri,Rc.No.EFS02-15026/17/2018/FCA-3 Dt:13.02.2023 2.FRO Venkatagiri RcNo.128/22 dt 13.04.2023 |

(388)

It is submitted that in reference 1st cited the Prl. Chief Conservator of Forests,(HoFF),Andhra Pradesh Mangalagiri has directed to furnish the additional information as called for by the Govt.of India in respect of Violations done by M/s Vindya tele links in Venkatagiri Range while the violation done by the user agency Venkatagiri Range was under the control of Nellore Division, consequent to Reorganization of Forest Divisions, the said area was tagged on to Tirupati Division . In this connection, it is submitted that the Forest Range Officer Venkatagiri has submitted his report in reference 2nd cited. I submit here with the replies to each observation as detailed below.

| Sl.No | Additional information called for | Reply submitted |
|-------|---|--|
| 1 | Copy of the order issued by the R&B regarding execution of work, if any; | Yes, the Executive Engineer R & B Guduru, has issued permission for execution of the work Vide Lr. No EE. GUDURU/APCR P000903/GUDURU/D.No.000376 dated: 16.07.2018. Copy Enclosed. |
| 2 | As reported, a case was booked vide DoR 31/2019-20 dated 27.03.2020, whereas the violation is claimed to have taken place in the year 2018. Hence, reasons for delay in initiation of action against violators may please be informed | DOR No 31/2019-20 dated 27.03.2020 was booked on Vindhya telelinks. The violation is laying of underground OFC with 0.5 mt width and 0.5mt depth with drilling and pressure pipe laying equipment machine, the violation was noticed during the regular perambulation of RF by seeing the Pipe Line Cuttings at the junction points and reported by the Dy.R.O who joined the section in March 2020 on promotion. Present F.R.O has also joined the Range in February 2020 on promotion. |

| | | |
|---|--|--|
| | along with the present status of the offence proceedings. | As the work is under ground, the violation cannot be identified by external appearance. Initially UDOR was booked on violation in the month of March 2020 itself. On enquiry M/S Vindya Tele links LTD, Secundrabad, has admitted the violation vide Letter No. VTL/IP/P3/AP/ROW/2021-22/11- dated. 20.07.2021. Based on this the site supervisor Vindya Tele links LTD, is added as accused. During the enquiry the management of Vindya tele links has submitted a letter that they have done the work prior to march 2019 before the submission of the section 2 proposals. There is no delay in booking of case and initiation of action. Action will be taken against the concerned agency as per the AP Forest Act 1967. |
| 3 | Whether the reported violation has taken place before or after making application under FCA, 1980 may please be informed and extent of forest area under violation may also be provided; | Violation was took place prior to submission of proposals under section 2 of F (C) Act, 1980. The proposals were submitted immediately after knowing the status of land as Forest land to the user agency. This was admitted by the M/s Vindya Tele links LTD, Secundrabad, during the enquiry and submitted their reply vide Letter No. VTL/IP/P3/AP/ROW/2021-22/11-dated.20.07.2021 OFC cable was laid to a length of 2006 metres in a trench 0.5 mts depth and 0.5mts width which works out the quantity of 501.5 cu.m earth work excavation was done |
| 4 | Upon examination of the Kml file, it is noticed that the proposed OFC alignment is passing along the existing road in the RF area. Hence, may kindly provide the legal status of the existing road i.e. whether is at an admitted RoW as per the RF notification or diverted under FCA, 1980 with supporting documents. Further, as per the recent year's imageries, it appears that the road width has been increased. Hence, details on progress/ improvement of the existing road carried out | The existing road is Right of way from Naidupeta to Mallam admitted in the Reserve Forest Notifications of puduru RF and Yellasiri RF. In Yellasiri RF Notification the road to a width of 22 yards from the centre on either sides is excluded from the Reserved Forest. In puduru RF the road was admitted as a Right of Way to a width of 30 feet and not excluded from the Reserve Forest area. Copies of puduru RF and Yellasiri RF are enclosed for kind perusal . The existing road from Naidupeta to Mallam used to be maintained by the R & B department regularly. The present width of the existing road is within the admitted width as per the Gazette notification of Puduru RF and Yellasiri RF. |

| | |
|--|--|
| along with the time series information is required to be provided to examine the legality of the existing road and to process the proposal further | |
|--|--|

In this connection it is submitted that the user agency has carried out the work under presumption that the road is excluded from the Pudur RF as it was excluded in Yellasiri RF by obtaining permission from the concerned R&B authorities. Immediately after noticing the work in Pudur Reserved Forest ,the concerned Forest Range Officer has booked the case vide DOR 31/2019-20 dt 29.03.2020 U/S 20(i) ,C (ii),(iii), (iv) of AP Forest Act 1967. OFC cable was laid to a length of 2006 metres in a trench 0.5 mts depth and 0.5mts width which works out the quantity of 501.5 cu.m earth work excavation was done and as per offence FSR, it's value was arrived at Rs 264290/-. Further it is submitted that the work was stopped since then and no further work has been carried out by the User agency after submitting proposals for diversion. Action will be taken against the concerned user agency and the concerned staff as per the AP Forest Act 1967. Therefore ,no violation was done by the user agency after submitting the proposals for diversion u/s 2 of Forest (Conservation) Act 1980.

In view of the above facts , proposals submitted by the user agency for Diversion of the said Forest land for laying the OFC cable as per the provisions of section 2 of Forest (conservation)Act 1980 may please be considered and necessary action may be taken as deemed fit. .


This is submitted for favour of kind information and necessary action

Endl : As stated above.

Yours faithfully,
Sd/- G.Satish
District Forest Officer,
Tirupati

Copy to the District Forest Officer, SPSR Nellore along with enclosures for information and necessary action.

// tcbo //


Technical Officer 3/5/23

Government of Andhra Pradesh
Forest Department



From,
B.Rajendra Prasad,
Forest Range officer,
Venkatagiri.

To
The District Forest Officer
Tirupathi.

//Through Sub-Divisional Forest Officer, Venkatagiri//
Rc.No. 128/22 Dt. 13-04-2023

Respected Sir,

Sub:- APFD - F.C Act, 1980 – Diversion of 0.52 Ha of Forest Land proposed for Laying of OFC along the Right of Way (Nayudupeta – Mallam Road,) in Puduru and Yellasi Rf in favour of M/S Vindhya Tele links LTD, Secundrabad-Additional information called for - Submission of Report -Reg


Ref:- 1.DFO Tirupathi, Rc.No.360/2023/F 10 Dt: 20-03-2023

&&&&

In obedience to the instructions issued vide Ref Cited, I submit herewith the Information as called for against each point as detailed below:

| Sl.No | Information Sought | Reply Submitted |
|-------|---|--|
| 1 | Copy of the order issued by the R & B regarding execution of work. if any | Yes the Executive Engineer R & B Guduru, has issued permission for execution of the work .Vide Lr. No EE.GUDURU/APCR P000903/GUDURU/D .No.000376 dated: 05.06.2018. Copy Enclosed. |
| 2 | As reported, a case was booked vide DOR No 31/2019-20 dated 27.03.2020 where the violation has claimed to have taken place in the year 2018.Hence, Reasons for delay in initiation of action against violators may please be informed along with the present status of the offence proceedings. | DOR No 31/2019-20 dated 27.03.2020 was booked on Vindhya telelinks. The violation is laying of underground OFC with 0.5 mt width and 0.5mt depth that too with drilling and pressure pipe laying equipment machine, the violation was noticed during the regular perambulation of RF by seeing the Pipe Line Cuttings at the Junction points and reported by the Dy.R.O who joined the section in March 2020 on Promotion. Present F.R.O has also joined the Range in February 2020 on promotion. As the work is under ground, the |

TO
Pstyp
R



| | | |
|---|--|---|
| | | <p>violation cannot be identified by external appearance. Initially UDOR was booked on violation in the month of March 2020 itself. On enquiry M/S Vindhya Tele links LTD, Secundrabad, has admitted the violation Vide Letter No.VTL/IP/P3/AP/ROW/2021-22/11-dated 20.0.2021. Based on this the site supervisor Vindhya Tele links LTD, is added as accused. During the enquiry the management of Vindhya telelinks has submitted a letter that they have done the work prior to march 2019 before the submission of the section 2 proposals There is no delay in booking of case and initiation of action. The present stage of the case proceedings is pending for penalization and regularization of the work under FC Act 1980 by concerned Authority.</p> |
| 3 | <p>Weather the reported violation has taken place before or after making application under FCA1980 may please be informed and extent of forest area under violation may be provided.</p> | <p>Violation clearly too place prior to submission of section 2 proposals under FCA, 1980.The proposals were submitted only after the work was stopped by the then forest staff. This was clearly admitted by the M/S Vindhya Tele links LTD, Secundrabad, in their reply during the enquiry vide Letter No.VTL/IP/P3/AP/ROW/2021-22/11-dated 20.022021.</p> <p>OFC cable was laid to a length of 2006 mts in a trench of 1.5mts depth and 1.5mts width a total of 501.5cmt work was done</p> |
| 4 | <p>Upon examination of the kML file the proposed OFC alignment is passing along the existing road in the RF area. Hence may kindly provide the legal status of the existing road i.e. weather it is an admitted OW as per the RF notification or diverted under FCA, 1980. With supporting documents. Further as per the recent aerial imageries it appears that the road width has been increased. Hence details on process improvement of the existing</p> | <p>The existing road is Right of Way from Naidupeta to Mallam admitted in the Reserve Forest Notifications of Puduru RF and Yellasiri RF. In Yellasiri RF Notification the road to a width of 22 yards from the centre on either sides is excluded from the Reserve Forest. In Puduru RF the road is a ROW to a width of 30 feet and not excluded from the Reserve Forest area.(copies of Puduru RF and Yellasiri RF. In Yellasiri RF Notification enclosed)</p> <p>The road from Naidupeta to Mallam was extended to double road by R & B department in 2018-19. The work was carried out from March</p> |

| | |
|--|---|
| road carried out along with time series information is required to be provided to examine the legality of the existing road and to process the proposal further. | 2018 to November 2018, during TDP Government. The present width of the extended double road falls under the admitted width as per Puduru RF and Yellasiri RF. In Yellasiri RF Notification. |
|--|---|

Yours faithfully,

Thirupathi 13/4/23
Forest Range Officer,
Venkatagiri.

Submitted to The District Forest Officer (U) Thirupathi for favour of informal necessary action.

Thirupathi
14/6/2023.
Sub-Divisional Forest Officer
Venkatagiri.

అటవీ నేరము - 'యఫ్' ఫారము

(1969 ఆంధ్రప్రదేశ్ అటవీ నేరముల (రాజీ అభియోగము) నియమావళిలోని
13వ నియమము చూడుడు)

రేంజి : Venkatapur
డివిజన్ : నెల్లూరు

అటవీ నేరము నెం.

DOR No 31/2019-20

2019 - 2020

నివేదిక తేది: _____

1. నేరము జరిగిన ప్రదేశము, తేది

Naidupet & Chilla నైదుపేట
Puduru RF రంగు Comp No 171
ప్రదేశములో 27/3/2020 తేదీన

2. ఎప్పుడు, ఎక్కడ, ఎవరిచేత కనుగొనబడినది.
ఎవరిచే ఎప్పుడు నివేదించబడినది? నివేదిక
సంఖ్య తేది

27/03/2020 తేదీన ఒకటవ కాలంలో కనుపరచిన
ప్రదేశంలో 5వ కాలంలోని సాక్షులచేత కనుగొనబడి.
సాక్షి 3 చే అటవీ నేరము ప్రాథమిక నివేదిక
నెం. 1/66 తేది 27/03/20 యందు రిపోర్టు
చేయబడినది.

3. ముద్దాయిల సంఖ్య, పేరు, వయస్సు, తండ్రి, కులం
వృత్తి, నివాసము, అరెస్టు చేయబడినచో ఎవరిచే,
ఎప్పుడు, ఎక్కడ ?

1. K. Sreenivasulu (Site Supervisor)
2. K. Ramachandrababu, 4/372/1
3. College Road, Chilla - 5171

4. నేరపు స్వభావము ఏ విషయము క్రింద ఏవిధానము
క్రింద నిర్ణయము ?
నేరము అటవీ ఉత్పత్తి దొంగతనమైనచో దొంగి
రించబడిన పరిమాణము విలువ తెలుపు నేరం
అక్రమముగా మేకలగు మేపుట అయినచే
మేకల సంఖ్య వాటి వివరములు తెలుపుడు.

Illegal entry into RF, digging
of trench and laying of
in Puduru RF Comp No 171, U
20 (i) (c) (ii) (iii) (iv) of AP Forest
Act- 1967 and Sec 2 of forest
Conservation Act- 1980

5. సాక్షుల సంఖ్య, పేరు, తండ్రి, వృత్తి, నివాసము
ప్రతి ఒక్క సాక్షి నుండి ఏ అంశములపై సాక్షుల
తీసుకొనబడినది.

1. A. Dharmababu FBO Chilla
2. M. Hameed FBO Naidupet
3. P. Prasad Reddy, Dy. RO Naidupet
4. P. Ankaiah, S/O, Chinnamreddy
5. M. Chalapathi S/O Ramachandrababu
6. P. A. Usha S/O P. Hameed.

6. ముద్దాయి రాజీతి సుముఖముగా ఉన్నాడా?

Yes

7. జప్తు చేయబడిన సాక్షులు మొదలైనవాటి వివరణ,
విలువ ఎవరిచే, ఎప్పుడు జప్తు చేయబడినది?

$0.5 \text{ mt} \times 0.5 \text{ mt} \times 2000 \text{ mt} = 5000$
 $501.5 \times 527 = 2,64,290.5 \text{ (N)$
(Seizures)

8. అది ఎవరి ఆధీనములో ఎవరిచే, ఎప్పుడు ఉంచబడి
నది? రకీదు ఎక్కడ నమోదు చేయబడినది ?

- NH -

తేను చరిత్ర ఈ దిగువ సంతకము చేసినవారు 27/3/20 తేదీన 5వ కాలములోని సాక్షులు 1వ కాలములో
జరిపిన విచారణ స్వభావము

కనుపరచిన ప్రదేశములో 3వ కాలములో ముద్దాయి/లు
4వ కాలములోని నేరము చేస్తూయుండగా పట్టుకొని 7వ
కాలములోని సాక్షును జప్తిచేసి 8వ కాలము దాఖలా వారి
స్వాధీనము పరచి సి-ఫారము నెం. 30/51 2
తేది 27/3/20 గల రకీదు పొంది తేను చేయడమైనది.
ముద్దాయి/లు రాజీ కాంపొండుకు ఒప్పుకొని స్థితుమెంతు
ఇచ్చినారు /రు. యిందువెంట తేను రికార్డులు జతపరచి
పంపడమైనది.

on 27/3/20 the forest officers team comprising of
RO Naidupeta, FBO Ullamam, FBO Naidupeta identified illegal
planting of OFC for 2006mts in Pudeva AF, Panchanama was
detected and statement was recorded to that effect. The
RO has recorded POR vide POR No 116 dated 27/3/20.
20 (i) (c) (ii) (iii) (iv) of AP Forest Act 1967. Later Notice
was issued to Vinobha Telukuntla U/S MICH-P.C and in reply
the undersigned signature admitted that the OFC was laid by
him with permission of Range B dept and applied further work
objection raised by then forest officials in 2018. Later under
dilection of the then forest staff Sec 2 Proofs were submitted
Permission under ROW. The undersigned signature has also admitted
by the Penalties levied by forest staff.

అటవీ క్షేత్రాధికారి
..... రేంజి
Forest Range Officer
VENKATAGIRI.

1. దీనిజనల్ అటవీ శాఖాధికారి వారికి సమర్పించడమైనది.
2. పై తేనుకు గారు రూ. /- జరిమానా విధించడమైనది.
3. అద్యాన్తు జరిమానా పైకం రూ. సి.యంఫ్ 140 నెం. తేది గల
రకీదు క్రింద వసూలు చేయబడినది.

అటవీ క్షేత్రాధికారి

..... రేంజి

OFFENCE REPORT OF DY. RANGE OFFICER,⁴
NAIDUPETA ON DOR

Section :- Naidupeta
Range :- Venkatapur

- 1) Column :- offence was detected in Comp No: 171 of Puduru RF on 27/3/2020
- 2) Column :- on 27/3/2020 the offence was detected in the place mentioned in the first column by the persons mentioned in the fifth column and the 3rd person mentioned in column 5 has registered / recorded Preliminary offence Report vide Page no: 1 book No 66 on 27/3/20.
- 3) Column :- K. Sreenivasulu (Site Supervisor (SS))
Vindhya teleshiksha, S/O. K. Rama
Chandraiah, 4-378/1, College Road,
Chittoor, AP - 517123.
- 4) Column :- Illegal entry into RF, digging of trench and laying of OFC in Comp NO: 171 of Puduru RF
- 5) Column :- 1. A. Dhanalakshmi, FBO Chillamanu Beat.
2. M. Humeiah, FBO Naidupeta Beat.
3. P. Prasad Reddy, Dy. R.O, Naidupeta
4. B. Rajendra Prasad, FRO, Venkatapur
- 6) Column :- Yes the accused is willing for compounding.

7) Column :- No seizures.

8) Column :- Nil -

9) Column :- on 27/3/2020 as a part of regular Reserve forest Perambulation and inspection the forest staff comprising of Dy. Ro Naidupeta, FBO Chillamer, FBO Naidupeta went to Comp No 170 and 171 of Chillamer Beat. During inspection we found OFC cable laid on the left side of the Naidupeta - Hallam Road starting from the culverts on the boundary of Puduru RF to Hiltide ST colony i.e the ending of Yellarevi RF for a distance of 8 km. out of this the OFC laid in Yellarevi RF is in the excluded portion of the RF for Naidupeta - Hallam Road i.e 22 yards from the centre of the road. But in case of Puduru RF the width of Road Permitted is only 30 feet only and OFC work falls in the RF area for a length of 2006 metres. And this work is in contravention of Provisions of Forest Act and Forest Conservation Act 1980. on enquiring the villagers said that the particulars of the work done is not known to them. Then the FBO went to Gootupadu village and called three villagers for Pancharama and the Pancharama Statement is recorded to that effect. The Dy. Range

Officer Naidupeta has recorded Preliminary
 offence Report in Page No 51 Book No:- 66
 dated 27/3/20. U/S 201)(c)(ii)(iii)(iv)
 of AP Forest Act 1967 and contravention of the
 provisions of Forest Conservation Act 1980. As
 the accused was not known the case was
 primarily recorded as U.D.O.R. Later after
 enquiry notice was issued to Vindhya telelinks
 and in reply Vindhya telelinks authorized
 Signatory committed that the OFC cable
 was laid by them in 2018 and on objection
 from the then forest staff they stopped further
 work and applied for Sec 2 proposals under
 forest Conservation Act 1980. They also
 replied that the company is willing to
 pay any amount of compensation or penalty
 for regularization of the already done work.
 Based on the reply given by the authorized
 signatory Vindhya telelinks the Site Supervisor
 K. Srinivasulu, S/O K. Ramchandrabai is
 known as accused and D.O.R. is recorded vide
 D.O.R. NO 31/19-20 in the same case
 file already recorded on 27/3/2020 and
 the case file is submitted to the higher
 authority.

P. Prasad Reddy
 Dy. Range Officer,
 Naidupeta.

ఫారం - ఎ

(1989 ఆంధ్రప్రదేశ్ అటవీ నేరములు (రాజీ మరియు అభియోగములు) నియమావళిలోని 3 - 1 నియమము ప్రకారము)

డివిజన్ : నెల్లూరు

DoR No: 31/19-20

పుస్తకము నెం. :

66

తేజ : Venkataswami

సెక్షన్ : Naidupeta

వరుస నెం. :

1

చీటు : Naidupeta and Chittoor

అటవీ నేరపు ప్రాథమిక నివేదిక

1. ముద్దాయి పేరు - Nil - on enquiry K. Sreenivasulu (SS Vindhyaparvathi) తండ్రి పేరు Late Kotanti Ramachandrarao, Site Supervisor చిరునామా A-373/1, College Road గ్రామము Gadam చిత్తూరు మండలము Chittoor, AP. 517123 తల్లి
2. నేరపు స్వభావము Illegal Digging : 4 bunch & laying of FC in Pudur RF
3. నేర స్థలము మరియు సరుకు : Pudur RF Comp 171
4. నేరము కనుగొనిన తేది మరియు సమయము : 27/3/2020 11.30 AM
5. నేరము కనుగొనిన వారి పేరు మరియు చిరునామా : 1) A. Dhanalakshmi FBO, Chittoor
2) H. Kurniah, FBO, Naidupeta
3) P. Pratap Reddy, Dy. RO Naidupeta
6. అటవీ నేరములో గల అటవీ సంపద వివరములు, విలువ, కొలతలతో సహా : వివరములు 4 bunch 5x5x2006 = 501.5 cum
విలువ 401 ofc cable.
పరిమాణము 501.5x527 = 2.64 290.5
7. అటవీ నేరములో ఉపయోగించిన వాహనములు, బండ్రు, పనిముట్లు : - Nil -
8. సాక్షుల పేర్లు, చిరునామా : 1)
2)
3)

తారీఖు : 27/3/20

సంతకము : P. Pratap Reddy

హోదా : Dy RO Naidupeta

గమనిక : మొదటి ప్రతిని నేరము జరిగిన 24 గంటలలోపు వారిపై అధికారికి పంపవలెను. మరియు రెండవ ప్రతిని డివిజన్ లో అటవీ శాఖాధికారి వారికి పంపి 3వ ప్రతిని పుస్తకములోనే ఉంచవలెను.

ఫారం - జ

(1969 ఆంధ్రప్రదేశ్ అటవీ నేరములు (రాజీ మరయు అధియోగములు) నియమావళిలోని 3-2 నియమము ప్రకారము)

DOA No: 31/19-20

పుస్తకము నెం. : 67

(ఆంధ్రప్రదేశ్ అటవీ చట్టము సెక్షన్ 44 క్రింద)

వరుస నెం. : 29

అటవీ నేరములో స్వాధీన పరచుకొన్న సాత్తు గురించిన నివేదిక

శ్రీయుత డివిజనల్ అటవీశాఖాధికారి,

నెల్లూరు డివిజన్ వారికి,

ఈక్రింద కనపరచిన సాత్తులు అటవీ నేరము సందర్భముగా 27/3/2020 తేదీన నా స్వాధీనము చేసుకొన్నాను.

1) ముద్దాయి పేరు

any Site Supervisor

No accused. (on enquiry it was found that Vindhya Telelink Comp. K. Sreenivasulu)

2) నేర స్వభావము

illegal entry and digging of trench and laying of OFC cable in RF U/S 2001(c)(vii)(d)(ii)

3) అటవీ నేరములో స్వాధీన పరచుకొనిన సాత్తు వివరములు

సాత్తు వివరములు Trench 15 x 5 x 2006 = 501.50mt and laid ofc cable.

విలువ 501.5 x 5.27 = 2,64,890.5

4) జిల్లా : Naidupeta & Chittoor

సెక్షన్ : Naidupeta

తారీఖు : 27/3/2020

P. Venkatesh Reddy
సంతకము :
హోదా Dy. Ao, Naidupeta

గమనిక : మొదటి ప్రతిని నేరము జరిగిన 24 గంటలలోపు వారిపై అధికారికి పంపవలెను

మరియు రెండవ ప్రతిని డివిజనల్ అటవీశాఖాధికారికి పంపి 3వ ప్రతిని పుస్తకములోనే ఉంచవలెను.

ఫారం - సి

(1969 ఆంధ్రప్రదేశ్ అటవీ నేరములు (రాజ్ మరియు అధికారములు) నియమావళిలోని 3 (3) నియమము ప్రకారము)

DoR No: 31/19-20

పుస్తకము నెం. 51

సాక్షి సురక్షితముగా పదిలపరచిన పత్రము

వరుస నెం.:

30

అటవీ నేరములో నమోదైన ఈక్రింద కనవరచిన సాక్షులు నా స్వాధీనములో సురక్షితముగా పదిలపరచబడినవి.

పై వస్తువులు శ్రీ P. Pratap Reddy హోదా P. R. N. Gupta వారిచే నా స్వాధీనము చేయబడినవి.

నా స్వాధీనము చేసిన సాక్షుకు ఏలాంటి నష్టము మరియు హాని కలుగకుండా చూడగలనని ధృవీకరించడమైనది. మరియు అటవీశాఖలోని తగు అధికారముగల అధికారి తోలిగ వెంటనే వారి ఎదుట

స్వాధీనము చేసుకొన్న సాక్షి వివరములు

— Nil —

P. Pratap Reddy
స్వాధీనము చేసుకొని సాక్షు
పదిలపరచడానికి ఇచ్చిన
అధికారి సంతకము

సంతకము: H. Kuneich
హోదా :- 24/03/20

గమనిక : మొదటి ప్రతి కేసు రికార్డుతోపాటు పంపవలెను. రెండవ ప్రతిని పుస్తకములో ఉంచవలెను.

పరిచయము

- 1) పసిమినెట్ట, తిమ్మయ్య, 5/0 చీమయ్య, Age: 38, ఊరు: ST గొట్టప్రోలు (V), నాయుడుపాడు (H), SP&R నెల్లూరు జిల్లా.
- 2) మల్ల, చలపతి, 5/0 రమణయ్య, Age: 38, ఊరు: ST గొట్టప్రోలు (V), నాయుడుపాడు (H) 5/0 నెల్లూరు జిల్లా.
- 3) పసి బెట్ట, తిమ్మయ్య, 5/0 మునెయ్య, Age: 47, ఊరు: ST, యల్లసీరి (V), బేట్లమూరు (H) SP&R నెల్లూరు.

Gas!

ఈ దినము తీసగా 27/03/2020 శ్రీ FBO చీల్లమ
వారు మా గ్రామానికి వచ్చి మమ్మలను పరసనామా కారకు
రావలసినదిగా పిలిచినారు. తీరట మేము తీసు పోట, శుభ
RF లాగి 171 వడ్డుకు, చేరుకున్నాము. తీరడ చుక్క
మాను వడ్డు నాయుడవేట - మిల్లం తీర్చేట ఉత్తరం ప్రే
తీసగా ఎడమచేటి ప్రేపు సుమాకు 2000 మిల్లం బిక
తీవమోటరు వెరుల్లున గాడి అని తీరులని నాళ మెరి
తీకుపచ్చ ప్రేపుల వేసి ఉండటం చూపించినారు. ఈ
ప్రేపులు శుభారు RF మొదలన ఉన్న కల్లుకు నుండి
సుమాకు 8 km వేసి హస్తాని వడ్డు ఎల్లని RF త
చేవకి వరకు వేసివున్నారే, తీరుల ఎల్లని RF లా
తీసి RF నుండి మినహాయించబడిన, తీర్చే బిక్కు లా
వున్నది. కేవలం 2006m శుభారు RF లా మూల
ప్రేపులు RF లా వెసవున్నారే. ఈ పని చేసిన వాకికాశకు
ఉ సమైక్య గ్రామ స్థులను విచారించగా ఎన్నో సత్తిన సుమా
టిలవలెకు. తీర్చ వేళమును మేము చెబుతుండగా శ్రీ
FBO చీల్లమారు వారు రికార్డు చేసి చదిగి వేసివేచగా
వేసి తీర్చి చేసికాని సుమాకు చేసినాము.
1) ప సుమాకు

Re-coded by me
A. J. Stakowski
FBI Williams

1) $\frac{1}{x}$

2) Mr. Chakraborti

Recorded in my presence
P. R. Butler Baby D. 1/2 1/2 1/2

3) P. $\text{log}_{10} \text{at } 11$

Letter No.VTL/IP1/P3/AP/ROW/2021-22/11

Dated:20-07-2021

To

Forest Range Officer
Venkatagiri Range,
SPSR Nellore District.

Sub: Request for Grant of Right of way permission for Laying of OFC Naidupeta NH5 to Mailamu Road in CompNo169, 170 of Pudur RF and compNo.173, 174 of Yellasiri RF in Venkatagiri Range of Nellore Division.

Dear Sir,

We have received permission from R&B department for laying of OFC from NH5 to Mallamu road on Duggarajapatnam Road along the R&B limits.

After receiving the Permission we have started the executing the work then the forest officials of Naidupeta section has stopped the work and informed that the stretch of the Project from Attalpaleem cross Road to Histole colony that is reserve forest along the R&B road is only a ROW in Pudur & yellasiri RF . Now to take up any non forest activity prior approval of the EFST Govt is Mandatory.

In obedience to the instructions of the then forest officials we have stopped the work and approached head office of the forest department under the guidance of FCA section of head office we have applied for permission under FCA act. Now the permission has come for stage -1 approval and is pending for the report of the Divisional level staff.

We are not aware of the legal status of the land and more over R&B has issued Permission for laying of underground OFC. We came to know the legal status of the land only after the work was stopped by Forest officials. Now to remove or clear the already done portion of work, causes double damage to the forest land and also to the OFC cable.

Hence we did not attempt to remove the small portion of cable already laid. At this situation we request you to kindly regularize the small portion of work already completed and accord Permission for entire stretch including the stretch of 2.2 kms already done in Pudur RF.

The Company is ready to accept the regularization procedure proposed by the department.

The Proposal may be forwarded at the earliest positively and permission may be accorded.

Yours sincerely

For Vindhya Tele Links Ltd

Authorized Signatory
Copy to District Forest officer.





**GOVERNMENT OF ANDHRA PRADESH
ROADS AND BUILDINGS DEPARTMENT**

FROM :
EXECUTIVE ENGINEER (R&B),
GUDURU, .

TO :
M/s, VINDHYA TELELINKS LTD,
D NO 4-20 Chopermetla (post) Agiripalli(MD)
Krishna (DT) PIN NO 521211 Andhrapradesh.

Lr. No. EE-GUDURU/APRCRP000903/GUDURU/D. No: 000376 Dated: 05-06-2018 Dated: 16-07-2018

Gentleman,

Sub:- (R&B) Dept.- GUDURU Division, Road cutting Permission for laying of OFC CABLES along and/or across Naidupet to Sriharikota (via) Duggarajapatnam road Road from 0 km to 14.000 km in SPSR NELLORE District" - Permission accorded - to VINDHYA TELELINKS LTD- Regarding

Ref:- User application No. APRCRP000903

2) Your D.G. Confirmation. Letter. dt. 16-7-18.

With reference to letter cited, and on furnishing of Bank Guarantee of Rs. 1400000.00 /- to the department for restoring the road by yourselves, permission is hereby accorded to M/s VINDHYA TELELINKS LTD,

D-NO 4-20 Chopermetla (post) Agiripalli(MD) Krishna (DT) PIN NO 521211 Andhrapradesh for laying OFC CABLES along and/or across Naidupet to Sriharikota (via) Duggarajapatnam road Road from 0 km to 14.000 km in SPSR NELLORE District through open cutting/ HDD method/Micro trenching method with minimum damages to the road.

with self restriction.

Further, it is informed that, the permission is accorded for the above road subject to the following conditions.

/ contd/

(x) with sand and necessary compaction

1. The User shall notify the (R&B) authorities well in advance before laying of OFC Line.
2. The work should be taken up in the presence of Departmental Officer, not less than the rank of Assistant Executive Engineer/ Assistant Engineer.
3. Laying of OFC Line is permitted to cross the BT & CC Roads at above locations as per the plan. *Submitted to the department in advance.*
4. Laying of OFC Line is permitted along the extreme edge of (R&B) ROW only and not on the berms or slopes or adjacent to the toe of road embankment.
5. Laying of OFC Line should be done without causing dislocation or interruption of traffic.
6. All incidentals, accidental and operational charges are to be borne by the User.
7. Adequate arrangements shall be made by the User for cautioning the traffic by way of caution boards during day time and danger lights during night time.
8. The minimum depth of duct below ground level shall be 2.00 m and necessary encasement to the OFC Line shall be provided by the User.
9. The User is responsible for any damages to the other utility lines and services like OFC Line, etc., existing in R&B boundary during the execution of work. Damages occurred to the road during trench cutting, if any, should be rectified at their own cost.
10. IRC guidelines should be complied with and in the event of the widening of the road in future, the entire cost of shifting and relocating of OFC Line laid in the Right of Way of R&B Department should be borne by the User.
11. The User will not have any right to claim legal right on the (R&B) Right of way and a declaration to that effect shall be produced.
12. The Road should be restored back to the present standards by the User. *after filling the trench* (x)
13. In case the user fails to do the restoration work as per the specifications and to the satisfaction of the concerned Engineer or damages other utilities and does not restore the same, the performance Bank Guarantee shall be invoked for making good of the damages/defects in restoration.

EXECUTIVE ENGINEER (R&B),

GUDURU

D
16.7.18

Copy submitted to the Engineer-in-Chief/NELLORE CIRCLE for information.

Copy submitted to the S.E.(R&B) NELLORE CIRCLE for information.



**GOVERNMENT OF ANDHRA PRADESH
ROADS AND BUILDINGS DEPARTMENT**

FROM :
EXECUTIVE ENGINEER (R&B),
GUDURU, -

TO :
M/s. VINDHYA TELELINKS LTD,
D NO 4-20 Chopermetla (post) Agiripalli(MD)
Krishna (DT) PIN NO 521211 Andhrapradesh.

Lr. No. EE-GUDURU/APRCRP000903/GUDURU/D. No: 000376 Dated: 05-06-2018 Dated: 16-07-2018

Gentleman,

Sub> (R&B) Dept.- GUDURU Division, Road cutting Permission for laying of OFC CABLES along and/or across Naidupet to Sriharikota (via) Duggarajapatnam road Road from 0 km to 14.000 km in SPSR NELLORE District" - Permission accorded - to VINDHYA TELELINKS LTD- Regarding

Ref:- User application No. APRCRP000903

2) Your B.G. Confirmation. Letter. dt. 16-7-18.

With reference to letter cited, and on furnishing of Bank Guarantee of Rs. 1400000.00 /- to the department for restoring the road by yourselves, permission is hereby accorded to M/s VINDHYA TELELINKS LTD,

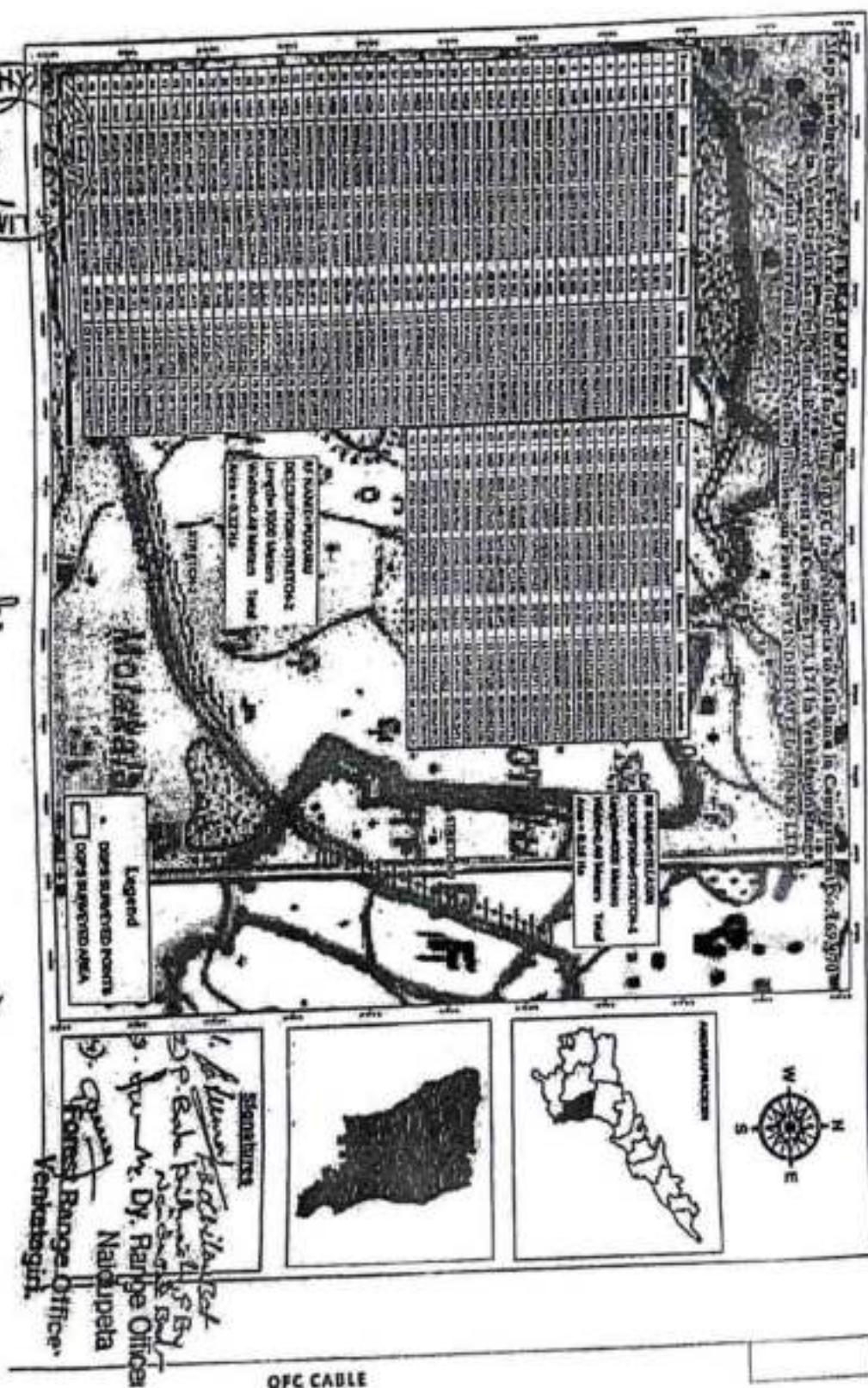
D NO 4-20 Chopermetla (post) Agiripalli(MD) Krishna (DT) PIN NO 521211 Andhrapradesh for laying OFC CABLES along and/or across Naidupet to Sriharikota (via) Duggarajapatnam road Road from 0 km to 14.000 km in SPSR NELLORE District through open cutting/ HDD method/Micro trenching method with minimum damages to the road.

with self restoration.

Further, it is informed that, the permission is accorded for the above road subject to the following conditions.


/contd/

4. LOCATION MAP



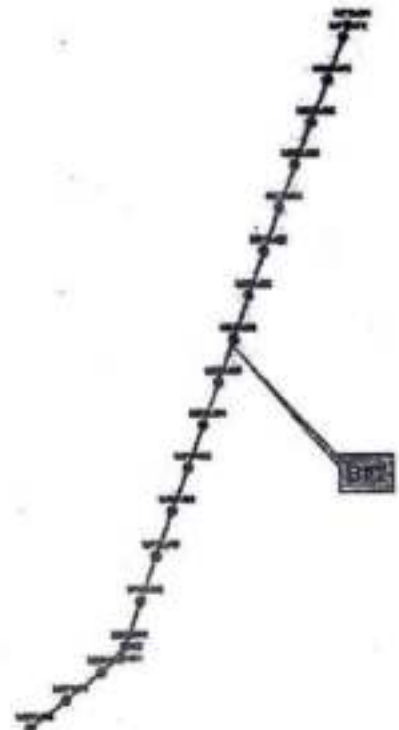
OFC CABLE

Map Showing the Forest Area Diversion for Laying of OFC from Naldupeta to Mallamu in Compartment No:169,170 of Puduru RF and Compartment No:173,174 of Yellarsi RF in Venkatagiri Range of Nellore Division-In Favour of VINDHYA TELE LINKA LTD..



| S no | Name | Starting | Ending | Distance | Latitude | Longitude |
|------|------|---------------|---------------|----------|-------------|-------------|
| 1 | M1 | 167407.514320 | 157046.816131 | 31.899 | 13.90128259 | 79.90467387 |
| 2 | M2 | 167407.514320 | 157046.816131 | 31.899 | 13.90128259 | 79.90467387 |
| 3 | M3 | 167507.620484 | 157046.816131 | 32.009 | 13.90128259 | 79.90467387 |
| 4 | M4 | 167507.620484 | 157046.816131 | 32.009 | 13.90128259 | 79.90467387 |
| 5 | M5 | 167507.620484 | 157046.816131 | 32.009 | 13.90128259 | 79.90467387 |
| 6 | M6 | 167507.620484 | 157046.816131 | 32.009 | 13.90128259 | 79.90467387 |
| 7 | M7 | 167507.620484 | 157046.816131 | 32.009 | 13.90128259 | 79.90467387 |
| 8 | M8 | 167507.620484 | 157046.816131 | 32.009 | 13.90128259 | 79.90467387 |
| 9 | M9 | 167507.620484 | 157046.816131 | 32.009 | 13.90128259 | 79.90467387 |
| 10 | M10 | 167507.620484 | 157046.816131 | 32.009 | 13.90128259 | 79.90467387 |
| 11 | M11 | 167507.620484 | 157046.816131 | 32.009 | 13.90128259 | 79.90467387 |
| 12 | M12 | 167507.620484 | 157046.816131 | 32.009 | 13.90128259 | 79.90467387 |
| 13 | M13 | 167507.620484 | 157046.816131 | 32.009 | 13.90128259 | 79.90467387 |
| 14 | M14 | 167507.620484 | 157046.816131 | 32.009 | 13.90128259 | 79.90467387 |
| 15 | M15 | 167507.620484 | 157046.816131 | 32.009 | 13.90128259 | 79.90467387 |
| 16 | M16 | 167507.620484 | 157046.816131 | 32.009 | 13.90128259 | 79.90467387 |
| 17 | M17 | 167507.620484 | 157046.816131 | 32.009 | 13.90128259 | 79.90467387 |
| 18 | M18 | 167507.620484 | 157046.816131 | 32.009 | 13.90128259 | 79.90467387 |
| 19 | M19 | 167507.620484 | 157046.816131 | 32.009 | 13.90128259 | 79.90467387 |
| 20 | M20 | 167507.620484 | 157046.816131 | 32.009 | 13.90128259 | 79.90467387 |
| 21 | M21 | 167507.620484 | 157046.816131 | 32.009 | 13.90128259 | 79.90467387 |
| 22 | M22 | 167507.620484 | 157046.816131 | 32.009 | 13.90128259 | 79.90467387 |
| 23 | M23 | 167507.620484 | 157046.816131 | 32.009 | 13.90128259 | 79.90467387 |
| 24 | M24 | 167507.620484 | 157046.816131 | 32.009 | 13.90128259 | 79.90467387 |
| 25 | M25 | 167507.620484 | 157046.816131 | 32.009 | 13.90128259 | 79.90467387 |
| 26 | M26 | 167507.620484 | 157046.816131 | 32.009 | 13.90128259 | 79.90467387 |
| 27 | M27 | 167507.620484 | 157046.816131 | 32.009 | 13.90128259 | 79.90467387 |
| 28 | M28 | 167507.620484 | 157046.816131 | 32.009 | 13.90128259 | 79.90467387 |
| 29 | M29 | 167507.620484 | 157046.816131 | 32.009 | 13.90128259 | 79.90467387 |
| 30 | M30 | 167507.620484 | 157046.816131 | 32.009 | 13.90128259 | 79.90467387 |
| 31 | M31 | 167507.620484 | 157046.816131 | 32.009 | 13.90128259 | 79.90467387 |
| 32 | M32 | 167507.620484 | 157046.816131 | 32.009 | 13.90128259 | 79.90467387 |
| 33 | M33 | 167507.620484 | 157046.816131 | 32.009 | 13.90128259 | 79.90467387 |
| 34 | M34 | 167507.620484 | 157046.816131 | 32.009 | 13.90128259 | 79.90467387 |
| 35 | M35 | 167507.620484 | 157046.816131 | 32.009 | 13.90128259 | 79.90467387 |
| 36 | M36 | 167507.620484 | 157046.816131 | 32.009 | 13.90128259 | 79.90467387 |
| 37 | M37 | 167507.620484 | 157046.816131 | 32.009 | 13.90128259 | 79.90467387 |
| 38 | M38 | 167507.620484 | 157046.816131 | 32.009 | 13.90128259 | 79.90467387 |
| 39 | M39 | 167507.620484 | 157046.816131 | 32.009 | 13.90128259 | 79.90467387 |
| 40 | M40 | 167507.620484 | 157046.816131 | 32.009 | 13.90128259 | 79.90467387 |
| 41 | M41 | 167507.620484 | 157046.816131 | 32.009 | 13.90128259 | 79.90467387 |
| 42 | M42 | 167507.620484 | 157046.816131 | 32.009 | 13.90128259 | 79.90467387 |
| 43 | M43 | 167507.620484 | 157046.816131 | 32.009 | 13.90128259 | 79.90467387 |
| 44 | M44 | 167507.620484 | 157046.816131 | 32.009 | 13.90128259 | 79.90467387 |
| 45 | M45 | 167507.620484 | 157046.816131 | 32.009 | 13.90128259 | 79.90467387 |
| 46 | M46 | 167507.620484 | 157046.816131 | 32.009 | 13.90128259 | 79.90467387 |
| 47 | M47 | 167507.620484 | 157046.816131 | 32.009 | 13.90128259 | 79.90467387 |
| 48 | M48 | 167507.620484 | 157046.816131 | 32.009 | 13.90128259 | 79.90467387 |
| 49 | M49 | 167507.620484 | 157046.816131 | 32.009 | 13.90128259 | 79.90467387 |
| 50 | M50 | 167507.620484 | 157046.816131 | 32.009 | 13.90128259 | 79.90467387 |
| 51 | M51 | 167507.620484 | 157046.816131 | 32.009 | 13.90128259 | 79.90467387 |
| 52 | M52 | 167507.620484 | 157046.816131 | 32.009 | 13.90128259 | 79.90467387 |
| 53 | M53 | 167507.620484 | 157046.816131 | 32.009 | 13.90128259 | 79.90467387 |
| 54 | M54 | 167507.620484 | 157046.816131 | 32.009 | 13.90128259 | 79.90467387 |
| 55 | M55 | 167507.620484 | 157046.816131 | 32.009 | 13.90128259 | 79.90467387 |
| 56 | M56 | 167507.620484 | 157046.816131 | 32.009 | 13.90128259 | 79.90467387 |
| 57 | M57 | 167507.620484 | 157046.816131 | 32.009 | 13.90128259 | 79.90467387 |
| 58 | M58 | 167507.620484 | 157046.816131 | 32.009 | 13.90128259 | 79.90467387 |
| 59 | M59 | 167507.620484 | 157046.816131 | 32.009 | 13.90128259 | 79.90467387 |
| 60 | M60 | 167507.620484 | 157046.816131 | 32.009 | 13.90128259 | 79.90467387 |

| S no | Name | Starting | Ending | Distance | Latitude | Longitude |
|------|------|---------------|---------------|----------|-------------|-------------|
| 61 | M61 | 167507.620484 | 157046.816131 | 32.009 | 13.90128259 | 79.90467387 |
| 62 | M62 | 167507.620484 | 157046.816131 | 32.009 | 13.90128259 | 79.90467387 |
| 63 | M63 | 167507.620484 | 157046.816131 | 32.009 | 13.90128259 | 79.90467387 |
| 64 | M64 | 167507.620484 | 157046.816131 | 32.009 | 13.90128259 | 79.90467387 |
| 65 | M65 | 167507.620484 | 157046.816131 | 32.009 | 13.90128259 | 79.90467387 |
| 66 | M66 | 167507.620484 | 157046.816131 | 32.009 | 13.90128259 | 79.90467387 |
| 67 | M67 | 167507.620484 | 157046.816131 | 32.009 | 13.90128259 | 79.90467387 |
| 68 | M68 | 167507.620484 | 157046.816131 | 32.009 | 13.90128259 | 79.90467387 |
| 69 | M69 | 167507.620484 | 157046.816131 | 32.009 | 13.90128259 | 79.90467387 |
| 70 | M70 | 167507.620484 | 157046.816131 | 32.009 | 13.90128259 | 79.90467387 |
| 71 | M71 | 167507.620484 | 157046.816131 | 32.009 | 13.90128259 | 79.90467387 |
| 72 | M72 | 167507.620484 | 157046.816131 | 32.009 | 13.90128259 | 79.90467387 |
| 73 | M73 | 167507.620484 | 157046.816131 | 32.009 | 13.90128259 | 79.90467387 |
| 74 | M74 | 167507.620484 | 157046.816131 | 32.009 | 13.90128259 | 79.90467387 |



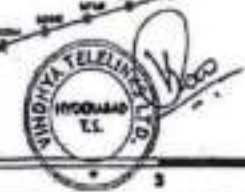
| S no | Name | Area(Ha) |
|------------|------|----------|
| 1 | Bit1 | 0.12 |
| 2 | Bit2 | 0.16 |
| Total Area | | 0.28 |

Legend

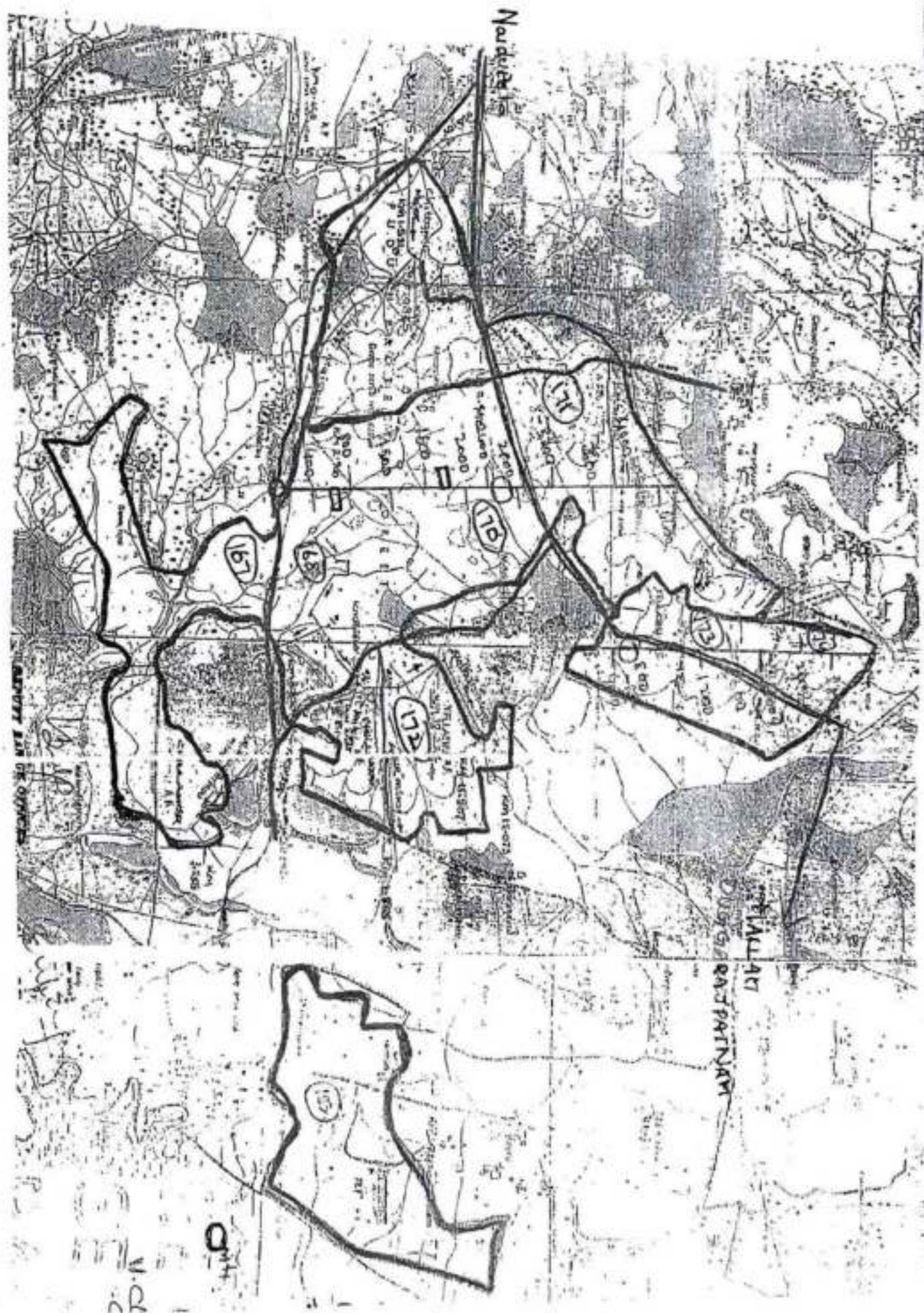
- DGPS Points
- Surveyed Area

ch. Reddy
 Forest Range Officer, GIS-RH,
 Off. Ptd. Chief Conservator, Nellore Division
 Aranyam Bhawan, S.D.O. Office

The DGPS/GNSS/RTS data is only verified the absolute location of Point shall be verified by the concerned P.H. officers.



MAP SHOWING AIRTEL OFC line by VINDHYA TELE LINKS
 & Reliance JIO OFC In PUDURU RF & YELLASIRI RF



(See Rule-15)

REGISTER "A" OF CLAIMS TO LANDS, RIGHTS TO FOREST PRODUCTS, OR EASEMENTS IN THE PROPOSED RESERVED FORESTS.

| Names of the Claimants. | Date of presentation of the claims. | Nature and extent of claims preferred. | Remarks |
|-------------------------|-------------------------------------|--|---------|
| (2) | (3) | (4) | (5) |

NIL

FORM-2

(See Rule-15)

REGISTER "B" OF CLAIMS TO LANDS, RIGHTS TO FOREST PRODUCTS OR EASEMENTS IN THE PROPOSED RESERVED FOREST.

| Name of Claimants | Date of presentation of claims. | Nature and extent of claims preferred. | Brief summary of the evidence adduced in support of claims. | Brief summary of Divisional Forest officers' arguments and evidence produced by him. | Brief abstract of decision and final disposal of claims by the Forest Settlement Officer. | Brief abstract of decision if any, of court of final appeal and settlement. |
|-------------------|---------------------------------|--|---|--|---|---|
| (1) | (2) | (3) | (4) | (5) | (6) | (7) |

NIL

JUDUR FOREST BLOCK, SULLURPET TALUK, NELLORE DISTRICT DECLARED TO BE A RESERVED FOREST.—

[G.O.Ms. No. 775 Forests & Rural Development (Forest. II) 17th November 1978].

In exercise of the powers conferred by section 15 of the Andhra Pradesh Forest Act, 1967 (Act-1 of 1967) the Governor of Andhra Pradesh hereby declares the Forest land described in the Schedules below (delimited in the map kept in the Office of the Chief Conservator of Forests) to be a reserved forest with effect from the date of publication of this notification in the Andhra Pradesh Gazette.

SCHEDULE

Name of the District.—Nellore

Name of the Division.—Nellore

Name of the Taluk.—Sullurpet

Name of the Forest Range.—Sullurpet

Name of the villages.—1. Podur, 2. Podur Agraharam, 3. Arvaparamidi, 4. Athalapalem, 5. Yakasiri, 6. Gottiprolu, 7. Molakalapudi, 8. Ramapuram, 9. Chillumur, 10. Kotapalli, 11. Muchanigunta, 12. Nellorepalli and 13. Bidadavada.

Name of the Forest block Reserve.—Podur.

Area of the Forest block reserved.—8,470 acres/3,427.68 Hc.

Details of the areas included in the Forest (Podur):—

| Name of the village | Nature of Land | Survey No. | Area in acres | Area included in the forest in acres. |
|---------------------|----------------|------------|---------------|---------------------------------------|
| (1) | (2) | (3) | (4) | (5) |
| 1. Podur | .. Poramboke | 282 (part) | 1,800.20 | 1,528.00 |
| 2. Athalapalem | .. Poramboke | 70 (part) | 225.11 | |
| | | 73 (part) | 63.15 | 260.00 |
| | | 71 | 2.00 | |
| | | 72 | 101 | |
| 3. Yakasiri | .. Poramboke | 425 (part) | 1,844.65 | |
| | | 410 | 107.20 | 1,562.00 |
| | | 420 to 424 | 5.00 | |
| 4. Gottiprolu | .. Poramboke | 258 (part) | 579.51 | 332.00 |
| 5. Molakalapudi | .. Poramboke | 1 | 269.84 | |
| | | 137 | 1,432.47 | 1,924.00 |
| | | 139 | 169.31 | |
| 6. Chillumur | .. Poramboke | 1 (part) | 158.85 | 570.00 |
| 7. Ramapuram | .. Poramboke | 208 (part) | 48.80 | 9.00 |

Details of the areas included in the forest (Pudur)—(Contd.)

| Details of the areas included in the Forest Survey | | | | | | (2) | (3) | (4) | (5) |
|--|----|----|----|----|----|-----------|-------------------|----------------------------|----------------------|
| 8. Kothapalle | .. | .. | .. | .. | .. | Poramboke | 2 6 | 232.49 293.60 526.59 | 714.00 |
| 9. Mutchalargunta | .. | .. | .. | .. | .. | Poramboke | 95 54/1 | 219.56 | 106.00 |
| 10. Nellorepalle | .. | .. | .. | .. | .. | Poramboke | 418.21 | 418.21 | 418.00 |
| 11. Pudur | .. | .. | .. | .. | .. | Poramboke | 1/1 5/2 | 1,079.83 13.35 | 924.60 6.00 |
| 12. Biradavada | .. | .. | .. | .. | .. | Poramboke | 100 104 109 | 9.22 15.96 27.68 | 420 |
| 13. Aravaperimidi | .. | .. | .. | .. | .. | Poramboke | 1/1 | 196.92 | 1,525.00 |
| | | | | | | | | Acres or Hec. | 8,470.00 3,427.68 |

BOUNDARIES

North.—Starting from Station No. 1 which is situated at the bi-junction stone of Biradavada and Pudur villages on the Western boundary of S.No. 282 of Pudur village to the east of the Railway line and Madras Nellore road and north east of Biradavada village the boundary of the Forest runs generally in North-easterly direction to station 29 which is located on Yellaisiri Reserve Forest boundary with the following magnetic bearings and distances.

| STATIONS | | Magnetic bearings in degrees. | Distances in Links. |
|----------|-----|-------------------------------|---------------------|
| From | To | | |
| (1) | (2) | (3) | (4) |
| 1 | 2 | 118½ | 4,320 |
| 2 | 3 | 114½ | 3,583 |
| 3 | 4 | 114½ | 1,561 |
| 4 | 5 | 104½ | 892 |
| 5 | 6 | 91 | 2,011 |
| 6 | 7 | 2 | 1,984 |
| 7 | 8 | 334 | 1,580 |
| 8 | 9 | 334 | 1,542 |
| 9 | 10 | 44 | 4,154 |
| 10 | 11 | 72 | 1,134 |
| 11 | 12 | 72½ | 4,000 |
| 12 | 13 | 75½ | 4,099 |
| 13 | 14 | 327½ | 2,702 |
| 14 | 15 | 326½ | 1,929 |
| 15 | 16 | 5 | 3,100 |
| 16 | 17 | 5 | 2,651 |
| 17 | 18 | 84½ | 3,000 |
| 18 | 19 | 84½ | 2,435 |
| 19 | 20 | 84 | 2,805 |
| 20 | 21 | 54 | 2,400 |
| 21 | 22 | 54 | 4,000 |
| 22 | 23 | 54 | 1,719 |
| 23 | 24 | 82 | 2,284 |
| 24 | 25 | 20 | 3,915 |
| 25 | 26 | 52½ | 943 |
| 26 | 27 | 26 | 996 |
| 27 | 28 | 60 | 843 |
| 28 | 29 | 101 | 1,735 |

East.—Thence the boundary line runs generally in a southerly direction to station No. 40 along the notified boundary of Yellaisiri R.F. upto a distance of 12,174 links and thence with the following magnetic bearings and distances to station No. 61 which is again located on the notified boundary of the said R.F.

| (1) | (2) | (3) | (4) |
|-----|-----|------|-------|
| 40 | 41 | 216 | 2,617 |
| 41 | 42 | 293½ | 912 |
| 42 | 43 | 234 | 2,702 |
| 43 | 44 | 297½ | 2,013 |
| 44 | 45 | 311 | 367 |
| 45 | 46 | 251 | 795 |
| 46 | 47 | 202½ | 1,083 |
| 47 | 48 | 107 | 857 |
| 48 | 49 | 124½ | 3,000 |
| 49 | 50 | 124½ | 2,819 |
| 50 | 51 | 163½ | 2,588 |
| 51 | 52 | 161 | 2,428 |
| 52 | 53 | 161 | 2,160 |
| 53 | 54 | 170 | 262 |
| 54 | 55 | 183½ | 507 |
| 55 | 56 | 203 | 886 |
| 56 | 57 | 235½ | 1,702 |
| 57 | 58 | 109 | 2,500 |
| 58 | 59 | 8 | 847 |
| 59 | 60 | 20 | 510 |
| 60 | 61 | 74 | 1,623 |

Thence the boundary line runs along the notified boundary of Yellaisiri R.F. for a distance of 13,600 links to station No. 69 and thence the line runs with the following magnetic bearings and distances to Station No. 116.

| (1) | (2) | (3) | (4) |
|-----|-----|------|-------|
| 69 | 70 | 192½ | 3,006 |
| 70 | 71 | 192½ | 3,078 |
| 71 | 72 | 267 | 2,786 |
| 72 | 73 | 33½ | 3,630 |
| 73 | 74 | 294½ | 649 |
| 74 | 75 | 286 | 1,104 |
| 75 | 76 | 200 | 2,288 |
| 76 | 77 | 138 | 1,159 |
| 77 | 78 | 191 | 1,416 |
| 78 | 79 | 265 | 975 |

(1) (2) (3) (4)

| | | | |
|-----|-----|-----|-------|
| 79 | 80 | 310 | 2,500 |
| 80 | 81 | 357 | 874 |
| 81 | 82 | 306 | 785 |
| 82 | 83 | 267 | 2,130 |
| 83 | 84 | 252 | 2,576 |
| 84 | 85 | 261 | 1,702 |
| 85 | 86 | 272 | 946 |
| 86 | 87 | 306 | 1,470 |
| 87 | 88 | 192 | 1,425 |
| 88 | 89 | 185 | 1,400 |
| 89 | 90 | 134 | 1,000 |
| 90 | 91 | 142 | 745 |
| 91 | 92 | 134 | 800 |
| 92 | 93 | 93 | 956 |
| 93 | 94 | 175 | 2,144 |
| 94 | 95 | 258 | 423 |
| 95 | 96 | 181 | 686 |
| 96 | 97 | 165 | 778 |
| 97 | 98 | 133 | 1,836 |
| 98 | 99 | 97 | 815 |
| 99 | 100 | 97 | 2,500 |
| 100 | 101 | 12 | 618 |
| 101 | 102 | 105 | 2,880 |
| 102 | 103 | 12 | 2,564 |
| 103 | 104 | 93 | 1,671 |
| 104 | 105 | 152 | 2,294 |
| 105 | 106 | 88 | 2,890 |
| 106 | 107 | 181 | 2,668 |
| 107 | 108 | 19 | 2,220 |
| 108 | 109 | 98 | 1,340 |
| 109 | 110 | 164 | 1,600 |
| 110 | 111 | 164 | 1,644 |
| 111 | 112 | 233 | 1,256 |
| 112 | 113 | 216 | 1,424 |
| 113 | 114 | 199 | 788 |
| 114 | 115 | 190 | 665 |
| 115 | 116 | 169 | 737 |

South.—Thence the boundary line runs generally in westerly direction to station No. 134 with the following magnetic bearings and distances.

| | | | |
|-----|-----|-----|-------|
| (1) | (2) | (3) | (4) |
| 116 | 117 | 261 | 2,885 |
| 117 | 118 | 275 | 3,007 |
| 118 | 119 | 255 | 1,870 |
| 119 | 120 | 317 | 2,675 |
| 120 | 121 | 258 | 1,358 |
| 121 | 122 | 270 | 254 |
| 122 | 123 | 192 | 2,847 |
| 123 | 124 | 199 | 344 |
| 124 | 125 | 272 | 648 |
| 125 | 126 | 198 | 994 |
| 126 | 127 | 263 | 1,432 |
| 127 | 128 | 270 | 1,625 |
| 128 | 129 | 250 | 2,895 |
| 129 | 130 | 222 | 2,173 |
| 130 | 131 | 261 | 1,600 |
| 131 | 132 | 265 | 2,050 |
| 132 | 133 | 265 | 1,980 |
| 133 | 134 | 269 | 1,4 |

West.—Thence the boundary line runs in a Northerly, Westerly and Northerly directions to station No. 1, starting point with the following magnetic bearings and distances.

| | | | |
|-----|-----|-----|-------|
| (1) | (2) | (3) | (4) |
| 134 | 135 | 355 | 1,110 |
| 135 | 136 | 289 | 2,251 |
| 136 | 137 | 317 | 2,616 |
| 137 | 138 | 12 | 2,784 |
| 138 | 139 | 113 | 2,500 |
| 139 | 140 | 113 | 1,662 |
| 140 | 141 | 16 | 190 |
| 141 | 142 | 704 | 1,497 |
| 142 | 143 | 864 | 1,287 |
| 143 | 144 | 13 | 583 |
| 144 | 145 | 88 | 1,427 |
| 145 | 146 | 66 | 1,926 |
| 146 | 147 | 147 | 1,076 |
| 147 | 148 | 28 | 1,068 |
| 148 | 149 | 16 | 905 |
| 149 | 150 | 292 | 1,500 |
| 150 | 151 | 292 | 2,000 |
| 151 | 152 | 332 | 2,573 |
| 152 | 153 | 65 | 2,000 |
| 153 | 154 | 348 | 700 |
| 154 | 155 | 288 | 1,874 |
| 155 | 156 | 349 | 2,331 |
| 156 | 157 | 97 | 106 |
| 157 | 158 | 348 | 2,880 |
| 158 | 159 | 252 | 110 |
| 159 | 160 | 298 | 350 |
| 160 | 161 | 356 | 538 |
| 161 | 162 | 303 | 685 |
| 162 | 163 | 5 | 800 |
| 163 | 164 | 270 | 1,912 |
| 164 | 165 | 191 | 2,465 |
| 165 | 166 | 146 | 2,820 |
| 166 | 167 | 160 | 3,136 |
| 167 | 168 | 285 | 2,300 |
| 168 | 169 | 292 | 1,304 |
| 169 | 170 | 191 | 303 |
| 170 | 171 | 205 | 1,803 |
| 171 | 172 | 307 | 2,230 |
| 172 | 173 | 112 | 3,179 |
| 173 | 174 | 256 | 2,918 |
| 174 | 175 | 256 | 762 |
| 175 | 176 | 258 | 1,818 |
| 176 | 177 | 206 | 1,469 |
| 177 | 178 | 201 | 2,035 |
| 178 | 179 | 203 | 1,380 |
| 179 | 180 | 207 | 2,550 |
| 180 | 181 | 291 | 2,213 |
| 181 | 182 | 276 | 2,000 |
| 182 | 183 | 276 | 1,841 |
| 183 | 184 | 254 | 3,000 |
| 184 | 185 | 221 | 360 |
| 185 | 186 | 275 | 247 |
| 186 | 187 | 275 | 764 |
| 187 | 188 | 339 | 260 |
| 188 | 189 | 3 | 2,150 |
| 189 | 190 | 346 | 2,600 |
| 190 | 191 | 352 | 1,200 |
| 191 | 192 | 111 | 693 |
| 192 | 193 | 236 | 1,760 |

Remarks.—A. There are no enclosures allowed within the forest.

B. The following foot paths, cart tracks and Roads are admitted as Rights of way within the forest.

(i) Foot path from Padur to Nellaballi to a width of a 6 foot for men and cattle only. It enters the forest between stations 11 and 12 at a distance of 280 links from station No. 11 and running in a south westerly direction for a distance of about 80 chains leaves the forest between stations 177 and 178 at a distance of 40 links from station No. 177.

(ii) Road from Naidupet to Mallam to a width of 30 feet for men, cattle and vehicles. It enters the forest between stations 13 and 14 at a distance of 25 links from station No. 13 and running in a North easterly direction for a distance of about 2 miles leaves the forest between stations 48 and 49 at a distance of 1,600 links from station No. 48.

(iii) Cart track from Yakasiri to Naidupet Mallam Road to a width of 18 feet for men cattle and vehicles. It enters the forest between stations 18 and 19 at a distance of 200 links from station 19 and running in a southerly direction for a distance of about 1 mile joins the Right of way (ii).

(iv) Cart track from Pudur to Mallakalapati to Ramapuram to a width of 18 feet for men, cattle and vehicles. It enters the forest between stations No. 49 and 50 at a distance of 430 links from station No. 49 and running in a south westerly direction for a distance of about 2 miles leaves the forest between stations 156 and 157 at a distance of 770 links from station No. 156.

(v) Cart track from Mallakalapati to Ramapuram to a width of 18 feet for men, cattle and vehicles. It enters the forest between stations 57 and 58 at a distance of 1,120 links from station No. 57 and running in a southerly direction for a distance of about 45 chains leaves the forest between stations 83 and 84 at a distance of 2,400 links from station 83.

(vi) Grant Trunk Road Nellore to Madras to a width of 100 feet for men, cattle and vehicles. It enters the forest between stations 192 and 193 at a distance of 400 links from station No. 193 and running in a southerly direction for a distance of about 60 chains leaves the forest between stations 185 and 186 at a distance of 180 links from station No. 185.

"EXTRACT OF A REGISTER"

CLAIMS TO LANDS, RIGHTS TO FOREST PRODUCTS OR EASEMENTS IN THE PROPOSED RESERVED FOREST.

| Sl. No. | Name of claimant. | Date of presentation of claims. | Name of the Block. | Name of the Taluk. | Nature and extent of claims preferred. | Remarks. |
|---------|--|---------------------------------|--------------------|--------------------|---|----------|
| (1) | (2) | (3) | (4) | (5) | (6) | (7) |
| | Sarpanch of Pudur Gram Panchayat | 14-11-64 | Pudur | Sullurpet | To declare the block as unreserved for grazing purpose. | |
| | Counter petition received from 91 residents of Pudur village dated 9-7-67. | 9-7-67 | Do. | Do. | To declare the lands as unreserved for communal purposes and the lands so excluded may not be classified as grazing lands and handed over to Panchayat who may misuse the lands by bringing them under cultivation. | |

FORM-2

(See Rule 15).

REGISTER "B" OF CLAIMS RIGHTS LANDS, TO FOREST PRODUCTS OR EASEMENTS IN THE PROPOSED RESERVED FOREST.

| Name of claimants. | Date of presentation of claims. | Nature and Extent of claims preferred. | Brief summary of the evidence adduced in support of claims. | Brief summary of Divisional Forest officers arguments and evidence produced by him. | Brief abstract of decision and final disposal of claims by the Forest Settlement Officer. | Brief abstract of decision if any, of court of final appeal and settlement. |
|--|---------------------------------|--|---|---|--|---|
| (1) | (2) | (3) | (4) | (5) | (6) | (7) |
| 1. Gram Sarpanch or Pudur Agraharam. | 14-11-64 | To declare the Forest Block as unreserved for grazing purpose. | | | | |
| Counter petition received from the residents of Pudur village. | 9-7-67 | To declare the Forest Block as unreserved for communal purpose and the lands so excluded may not be classified as grazing lands and handed over to Panchayat, who may misuse the lands by bringing them under cultivation. | | | The Forest block was inspected on 4-9-67. As sufficient area has already been left out for grazing and communal purpose, the request of the sarpanch is rejected in R.C. No. 202/64, B. dated 29-1-1968. | |

G. HANUMANTHA REDDY,
Deputy Secretary to Government.

of:

Notification

His Excellency the Governor in Council is pleased to declare, under the provisions of Section 16 of the Madras Forest Act (V of 1882), that, from the 15th June, 1891 the area the boundaries of which are set forth in the schedule appended to this notification, shall be constituted a reserved forest.

schedule.

| District | Taluk | Name of village | Name of forest | boundaries |
|----------|-------|-----------------|-------------------|------------|
| Nellore | Gudur | Yellasi | Yellasi Block A&B | |

Boundaries

Block-A

North: From the south-west corner of No. 1081 the 1120 and 1121, the west and south sides of No. 1143; the west sides of No. 1144, the south sides of Nos. 1144 and 1145, and west side of No. 582 up to the north-west corner of No. 920.

East: Then the west sides of Nos. 920, 921, 928, 929, 937 to 942, 951, 952 and 955 to 958 to the south-west corner of the last No.

South:--Then the northern boundary of Molakalapudi zemin to its junction with the eastern boundary of Gottiprolu.

West:--Then the eastern boundary of Gottiprolu to the starting point of the northern boundary.

Block-B

North:--From the south-west corner of No. 988, the south sides of that no. and of Nos. 989, 992, 933 and 998; the west sides of Nos. 863, 862 and 784; and the south sides of Nos. 784 to 787 to the north-west corner of No. 778.

East: Thence the west sides of Nos. 778, 779, 765 and 766 to the south-west corner of the last no. then the north, west and south sides of No. 726, and the west and south sides of No. 725 to the south-east corner of the latter field; then a straight line to the north-west corner of No. 733; then the west side of that no. to its south-west corner.

South:--Thence the northern boundary of chillemurú zemin as far as the eastern boundary of Molakalapudi zemin.

West: Thence the eastern boundary of Molakalapudi zemin to the starting point of the northern boundary.

Remarks: I. The Dt. board's road from Naidupet to Dugarajupatam, which passes through block 'a' has been excluded from the reserve up to a width of 22 yards from the centre on either side, together with two pieces of quarry land, each measuring 400 links square, one of them situated close on the west of the Naidupeta-Dugarajupatam road in the 1st Quarter of the 8th mile along with the southern boundary of block 'a', and the other close on the east of the road in the 4th Quarter of the 9th mile.

ENCLOSURE No. 3.
STATEMENT of area and condition.

| Taluk. | Area of the taluk. | Extent of Government occupied and unoccupied. | | Area of reserves already notified under section 15. | Area of reserve under settlement. | Area of reserve submitted for notification under section 4. | Character of the land proposed for reservation. | | | Probable extent of land left for grazing purposes in the immediate vicinity of the reserve. |
|---------------|--------------------|---|-------------|---|-----------------------------------|---|---|------------------|----------------------|---|
| | | Occupied. | Unoccupied. | | | | Block. | How much forest. | How much grass land. | |
| Giddar taluk. | ACR. | ACR. | ACR. | ACR. | ACR. | ACR. | Yellowed Blocks A & B— | ACR. | ACR. | ACR. |
| | 583,400 | 190,010 | 328,749 | 14,398 | 24,494 | .. | | | | 2,080 |
| | | | | | | | | | | 2,518 |
| | | | | | | | | | | |
| | | | | | | | | | | |
| | | | | | | | A .. | 1,490 | 993 | 497 |
| | | | | | | | B .. | 1,028 | 885 | 543 |
| | | | | | | | | 2,518 | 1,878 | 840 |

ENCLOSURE No. 4.—Draft notification.

ENCLOSURES Nos. 5 AND 6.—Sketch-maps.

Endorsement by A. W. PEET, Esq., Acting Conservator of Forests, Northern Circle, dated Madras, 4th December 1890, No. 2290.

Forwarded.

RESOLUTION—dated 24th February 1891, Forest No. 79.

The draft notification, as furnished by the Forest Settlement-officer, is incorrect in omitting the south side of survey No. 784 and in giving the west sides of Nos. 785—87 as part of the northern boundary of block B. These defects have been corrected.

From the south-east corner of survey No. 725, the eastern boundary of the same block is said to run to the north-west corner of No. 783. On the map, however, the two points seem identical. The village survey map has been inspected, but it throws no light on the matter, as the fields in question are apparently areas apportioned off after survey. Having regard to the scale to which the map of the block is drawn, the Board presumes that the distance between the two points is too small to be clearly indicated on it. The Collector is requested to report if the presumption is correct.

2. Subject to the foregoing remarks, the draft notification is submitted for the approval of Government and issue with effect from the 15th April 1891.

3. The reserve has, in consequence of exclusions made at the instance of the District Forest-officer, been split up into two blocks with an aggregate area of 2,518 acres. The area originally proposed was only 2,080 acres—vide administration report. The reason of the difference should have been explained.

(True Copies and Extract.)

(Signed) H. A. SIM;
Acting Secretary.

To the Secretary to Government, Revenue Department,
with a draft notification and two maps (to be returned).

" Conservator of Forests, Northern Circle.
" Collector of Nellore.

Copy to the Examiner of Forest Accounts.

Edw. S. J. Pereira.

PROCEEDINGS OF THE BOARD OF REVENUE
(LAND REVENUE).

MR. G. McWATERS.

READ—the following letter from C. D. MAOLEANE, Esq., Collector of Nellore, to the Secretary to the Commissioners of Land Revenue (through the Conservator of Forests, Northern Circle), dated Nellore, 11th November 1890, No. 2929:—

I have the honor to enclose a copy of the Forest Settlement-officer's letter, No. 541, dated 21st July 1890, reporting the completion of the settlement of the Yellamiri reserved forest, and to request that the Government may be moved to issue notification under section 16 of the Madras Forest Act.

2. I suggest that 1st January 1891 will be fixed as the date from which its reservation should take effect.

3. Draft notification, register of claims, sketch-map and area statement are herewith enclosed.

ENCLOSURE No. 1.

FROM M. R. R. I. SARABHalingam NAIDU, Esq., Special Deputy Collector on Forest Settlement Duty, Nellore, &c., Districts, to the Collector of Nellore, dated Nellore, 21st July 1890, No. 541.

I have the honor to submit, for transmission to Government, the draft notification under section 16 of the Madras Forest Act (V of 1883) for the proposed Yellamiri reserved forest, which appeared as item No. 1 of the notification under section 4 published at pages 129 to 132 of the 1st St. George's Gazette, dated the 16th February 1887, and republished in the supplement of the District Gazette, dated the 19th September 1887. My proclamation under section 11, issued on the 13th October 1887, was published in the District Gazette, dated the 7th April 1888, and the time allowed for the presentation of claims expired on the 7th July 1888.

2. There were ten claims in all, one of them being for occupied lands, two for public rights of way, one for the District Board's road, five for District Board's quarries and one for water-courses. The land claim as well as those for rights of way and the District Board's road were limited. Two of the claims for quarries were also admitted, and the remaining three were rejected. An alteration of the boundary of the reserve, made on the suggestion of the District Settlement-officer, excludes both the admitted rights of way and all the patta lands except one which is been retained as an enclosure, as also one of the two water-courses claimed. The claim as regards this water-course was rejected, while it was admitted as regards the other. The District Settlement-officer's road, together with the two admitted quarries, has been excluded from the reserve. In consequence of the exclusion of the patta lands as above explained, the reserve has been broken up into two blocks.

3. An extract from the register of claims and a sketch-map of the reserve are enclosed.

4. The date from which the reservation is to take effect has to be inserted in the draft notification.

ENCLOSURE No. 2. Yellandi reserved forest, Gudur taluk, Nellore district.

| No. | Names of claimants. | Date of presentation of claims. | Nature and extent of claims preferred. | Brief summary of the evidence adduced in support of claims. | Brief summary of the District Forest Officer's arguments and evidence produced by him. | Brief abstract of decision and final disposal of the claims by the Forest Settlement Officer. |
|-----|--------------------------------------|---------------------------------|---|---|--|---|
| 1 | Gudur Babba Reddy, 1791 of Yellandi. | 13th July 1884. | Claims Government path, rights over Solis Nos. 724 to 728, 729 to 731, 732 to 734, 735 to 737, 738 to 740, 741 to 743, 744 to 746, 747 to 749, 750 to 752, 753 to 755, 756 to 758, 759 to 761, 762 to 764, 765 to 767, 768 to 770, 771 to 773, 774 to 776, 777 to 779, 780 to 782, 783 to 785, 786 to 788, 789 to 791, 792 to 794, 795 to 797, 798 to 799, 800 to 801, 802 to 803, 804 to 805, 806 to 807, 808 to 809, 810 to 811, 812 to 813, 814 to 815, 816 to 817, 818 to 819, 820 to 821, 822 to 823, 824 to 825, 826 to 827, 828 to 829, 830 to 831, 832 to 833, 834 to 835, 836 to 837, 838 to 839, 840 to 841, 842 to 843, 844 to 845, 846 to 847, 848 to 849, 850 to 851, 852 to 853, 854 to 855, 856 to 857, 858 to 859, 860 to 861, 862 to 863, 864 to 865, 866 to 867, 868 to 869, 870 to 871, 872 to 873, 874 to 875, 876 to 877, 878 to 879, 880 to 881, 882 to 883, 884 to 885, 886 to 887, 888 to 889, 890 to 891, 892 to 893, 894 to 895, 896 to 897, 898 to 899, 900 to 901, 902 to 903, 904 to 905, 906 to 907, 908 to 909, 910 to 911, 912 to 913, 914 to 915, 916 to 917, 918 to 919, 920 to 921, 922 to 923, 924 to 925, 926 to 927, 928 to 929, 930 to 931, 932 to 933, 934 to 935, 936 to 937, 938 to 939, 940 to 941, 942 to 943, 944 to 945, 946 to 947, 948 to 949, 950 to 951, 952 to 953, 954 to 955, 956 to 957, 958 to 959, 960 to 961, 962 to 963, 964 to 965, 966 to 967, 968 to 969, 970 to 971, 972 to 973, 974 to 975, 976 to 977, 978 to 979, 980 to 981, 982 to 983, 984 to 985, 986 to 987, 988 to 989, 990 to 991, 992 to 993, 994 to 995, 996 to 997, 998 to 999, 1000 to 1001, 1002 to 1003, 1004 to 1005, 1006 to 1007, 1008 to 1009, 1010 to 1011, 1012 to 1013, 1014 to 1015, 1016 to 1017, 1018 to 1019, 1020 to 1021, 1022 to 1023, 1024 to 1025, 1026 to 1027, 1028 to 1029, 1030 to 1031, 1032 to 1033, 1034 to 1035, 1036 to 1037, 1038 to 1039, 1040 to 1041, 1042 to 1043, 1044 to 1045, 1046 to 1047, 1048 to 1049, 1050 to 1051, 1052 to 1053, 1054 to 1055, 1056 to 1057, 1058 to 1059, 1060 to 1061, 1062 to 1063, 1064 to 1065, 1066 to 1067, 1068 to 1069, 1070 to 1071, 1072 to 1073, 1074 to 1075, 1076 to 1077, 1078 to 1079, 1080 to 1081, 1082 to 1083, 1084 to 1085, 1086 to 1087, 1088 to 1089, 1090 to 1091, 1092 to 1093, 1094 to 1095, 1096 to 1097, 1098 to 1099, 1100 to 1101, 1102 to 1103, 1104 to 1105, 1106 to 1107, 1108 to 1109, 1110 to 1111, 1112 to 1113, 1114 to 1115, 1116 to 1117, 1118 to 1119, 1120 to 1121, 1122 to 1123, 1124 to 1125, 1126 to 1127, 1128 to 1129, 1130 to 1131, 1132 to 1133, 1134 to 1135, 1136 to 1137, 1138 to 1139, 1140 to 1141, 1142 to 1143, 1144 to 1145, 1146 to 1147, 1148 to 1149, 1150 to 1151, 1152 to 1153, 1154 to 1155, 1156 to 1157, 1158 to 1159, 1160 to 1161, 1162 to 1163, 1164 to 1165, 1166 to 1167, 1168 to 1169, 1170 to 1171, 1172 to 1173, 1174 to 1175, 1176 to 1177, 1178 to 1179, 1180 to 1181, 1182 to 1183, 1184 to 1185, 1186 to 1187, 1188 to 1189, 1190 to 1191, 1192 to 1193, 1194 to 1195, 1196 to 1197, 1198 to 1199, 1200 to 1201, 1202 to 1203, 1204 to 1205, 1206 to 1207, 1208 to 1209, 1210 to 1211, 1212 to 1213, 1214 to 1215, 1216 to 1217, 1218 to 1219, 1220 to 1221, 1222 to 1223, 1224 to 1225, 1226 to 1227, 1228 to 1229, 1230 to 1231, 1232 to 1233, 1234 to 1235, 1236 to 1237, 1238 to 1239, 1240 to 1241, 1242 to 1243, 1244 to 1245, 1246 to 1247, 1248 to 1249, 1250 to 1251, 1252 to 1253, 1254 to 1255, 1256 to 1257, 1258 to 1259, 1260 to 1261, 1262 to 1263, 1264 to 1265, 1266 to 1267, 1268 to 1269, 1270 to 1271, 1272 to 1273, 1274 to 1275, 1276 to 1277, 1278 to 1279, 1280 to 1281, 1282 to 1283, 1284 to 1285, 1286 to 1287, 1288 to 1289, 1290 to 1291, 1292 to 1293, 1294 to 1295, 1296 to 1297, 1298 to 1299, 1300 to 1301, 1302 to 1303, 1304 to 1305, 1306 to 1307, 1308 to 1309, 1310 to 1311, 1312 to 1313, 1314 to 1315, 1316 to 1317, 1318 to 1319, 1320 to 1321, 1322 to 1323, 1324 to 1325, 1326 to 1327, 1328 to 1329, 1330 to 1331, 1332 to 1333, 1334 to 1335, 1336 to 1337, 1338 to 1339, 1340 to 1341, 1342 to 1343, 1344 to 1345, 1346 to 1347, 1348 to 1349, 1350 to 1351, 1352 to 1353, 1354 to 1355, 1356 to 1357, 1358 to 1359, 1360 to 1361, 1362 to 1363, 1364 to 1365, 1366 to 1367, 1368 to 1369, 1370 to 1371, 1372 to 1373, 1374 to 1375, 1376 to 1377, 1378 to 1379, 1380 to 1381, 1382 to 1383, 1384 to 1385, 1386 to 1387, 1388 to 1389, 1390 to 1391, 1392 to 1393, 1394 to 1395, 1396 to 1397, 1398 to 1399, 1400 to 1401, 1402 to 1403, 1404 to 1405, 1406 to 1407, 1408 to 1409, 1410 to 1411, 1412 to 1413, 1414 to 1415, 1416 to 1417, 1418 to 1419, 1420 to 1421, 1422 to 1423, 1424 to 1425, 1426 to 1427, 1428 to 1429, 1430 to 1431, 1432 to 1433, 1434 to 1435, 1436 to 1437, 1438 to 1439, 1440 to 1441, 1442 to 1443, 1444 to 1445, 1446 to 1447, 1448 to 1449, 1450 to 1451, 1452 to 1453, 1454 to 1455, 1456 to 1457, 1458 to 1459, 1460 to 1461, 1462 to 1463, 1464 to 1465, 1466 to 1467, 1468 to 1469, 1470 to 1471, 1472 to 1473, 1474 to 1475, 1476 to 1477, 1478 to 1479, 1480 to 1481, 1482 to 1483, 1484 to 1485, 1486 to 1487, 1488 to 1489, 1490 to 1491, 1492 to 1493, 1494 to 1495, 1496 to 1497, 1498 to 1499, 1500 to 1501, 1502 to 1503, 1504 to 1505, 1506 to 1507, 1508 to 1509, 1510 to 1511, 1512 to 1513, 1514 to 1515, 1516 to 1517, 1518 to 1519, 1520 to 1521, 1522 to 1523, 1524 to 1525, 1526 to 1527, 1528 to 1529, 1530 to 1531, 1532 to 1533, 1534 to 1535, 1536 to 1537, 1538 to 1539, 1540 to 1541, 1542 to 1543, 1544 to 1545, 1546 to 1547, 1548 to 1549, 1550 to 1551, 1552 to 1553, 1554 to 1555, 1556 to 1557, 1558 to 1559, 1560 to 1561, 1562 to 1563, 1564 to 1565, 1566 to 1567, 1568 to 1569, 1570 to 1571, 1572 to 1573, 1574 to 1575, 1576 to 1577, 1578 to 1579, 1580 to 1581, 1582 to 1583, 1584 to 1585, 1586 to 1587, 1588 to 1589, 1590 to 1591, 1592 to 1593, 1594 to 1595, 1596 to 1597, 1598 to 1599, 1600 to 1601, 1602 to 1603, 1604 to 1605, 1606 to 1607, 1608 to 1609, 1610 to 1611, 1612 to 1613, 1614 to 1615, 1616 to 1617, 1618 to 1619, 1620 to 1621, 1622 to 1623, 1624 to 1625, 1626 to 1627, 1628 to 1629, 1630 to 1631, 1632 to 1633, 1634 to 1635, 1636 to 1637, 1638 to 1639, 1640 to 1641, 1642 to 1643, 1644 to 1645, 1646 to 1647, 1648 to 1649, 1650 to 1651, 1652 to 1653, 1654 to 1655, 1656 to 1657, 1658 to 1659, 1660 to 1661, 1662 to 1663, 1664 to 1665, 1666 to 1667, 1668 to 1669, 1670 to 1671, 1672 to 1673, 1674 to 1675, 1676 to 1677, 1678 to 1679, 1680 to 1681, 1682 to 1683, 1684 to 1685, 1686 to 1687, 1688 to 1689, 1690 to 1691, 1692 to 1693, 1694 to 1695, 1696 to 1697, 1698 to 1699, 1700 to 1701, 1702 to 1703, 1704 to 1705, 1706 to 1707, 1708 to 1709, 1710 to 1711, 1712 to 1713, 1714 to 1715, 1716 to 1717, 1718 to 1719, 1720 to 1721, 1722 to 1723, 1724 to 1725, 1726 to 1727, 1728 to 1729, 1730 to 1731, 1732 to 1733, 1734 to 1735, 1736 to 1737, 1738 to 1739, 1740 to 1741, 1742 to 1743, 1744 to 1745, 1746 to 1747, 1748 to 1749, 1750 to 1751, 1752 to 1753, 1754 to 1755, 1756 to 1757, 1758 to 1759, 1760 to 1761, 1762 to 1763, 1764 to 1765, 1766 to 1767, 1768 to 1769, 1770 to 1771, 1772 to 1773, 1774 to 1775, 1776 to 1777, 1778 to 1779, 1780 to 1781, 1782 to 1783, 1784 to 1785, 1786 to 1787, 1788 to 1789, 1790 to 1791, 1792 to 1793, 1794 to 1795, 1796 to 1797, 1798 to 1799, 1800 to 1801, 1802 to 1803, 1804 to 1805, 1806 to 1807, 1808 to 1809, 1810 to 1811, 1812 to 1813, 1814 to 1815, 1816 to 1817, 1818 to 1819, 1820 to 1821, 1822 to 1823, 1824 to 1825, 1826 to 1827, 1828 to 1829, 1830 to 1831, 1832 to 1833, 1834 to 1835, 1836 to 1837, 1838 to 1839, 1840 to 1841, 1842 to 1843, 1844 to 1845, 1846 to 1847, 1848 to 1849, 1850 to 1851, 1852 to 1853, 1854 to 1855, 1856 to 1857, 1858 to 1859, 1860 to 1861, 1862 to 1863, 1864 to 1865, 1866 to 1867, 1868 to 1869, 1870 to 1871, 1872 to 1873, 1874 to 1875, 1876 to 1877, 1878 to 1879, 1880 to 1881, 1882 to 1883, 1884 to 1885, 1886 to 1887, 1888 to 1889, 1890 to 1891, 1892 to 1893, 1894 to 1895, 1896 to 1897, 1898 to 1899, 1900 to 1901, 1902 to 1903, 1904 to 1905, 1906 to 1907, 1908 to 1909, 1910 to 1911, 1912 to 1913, 1914 to 1915, 1916 to 1917, 1918 to 1919, 1920 to 1921, 1922 to 1923, 1924 to 1925, 1926 to 1927, 1928 to 1929, 1930 to 1931, 1932 to 1933, 1934 to 1935, 1936 to 1937, 1938 to 1939, 1940 to 1941, 1942 to 1943, 1944 to 1945, 1946 to 1947, 1948 to 1949, 1950 to 1951, 1952 to 1953, 1954 to 1955, 1956 to 1957, 1958 to 1959, 1960 to 1961, 1962 to 1963, 1964 to 1965, 1966 to 1967, 1968 to 1969, 1970 to 1971, 1972 to 1973, 1974 to 1975, 1976 to 1977, 1978 to 1979, 1980 to 1981, 1982 to 1983, 1984 to 1985, 1986 to 1987, 1988 to 1989, 1990 to 1991, 1992 to 1993, 1994 to 1995, 1996 to 1997, 1998 to 1999, 2000 to 2001, 2002 to 2003, 2004 to 2005, 2006 to 2007, 2008 to 2009, 2010 to 2011, 2012 to 2013, 2014 to 2015, 2016 to 2017, 2018 to 2019, 2020 to 2021, 2022 to 2023, 2024 to 2025, 2026 to 2027, 2028 to 2029, 2030 to 2031, 2032 to 2033, 2034 to 2035, 2036 to 2037, 2038 to 2039, 2040 to 2041, 2042 to 2043, 2044 to 2045, 2046 to 2047, 2048 to 2049, 2050 to 2051, 2052 to 2053, 2054 to 2055, 2056 to 2057, 2058 to 2059, 2060 to 2061, 2062 to 2063, 2064 to 2065, 2066 to 2067, 2068 to 2069, 2070 to 2071, 2072 to 2073, 2074 to 2075, 2076 to 2077, 2078 to 2079, 2080 to 2081, 2082 to 2083, 2084 to 2085, 2086 to 2087, 2088 to 2089, 2090 to 2091, 2092 to 2093, 2094 to 2095, 2096 to 2097, 2098 to 2099, 2100 to 2101, 2102 to 2103, 2104 to 2105, 2106 to 2107, 2108 to 2109, 2110 to 2111, 2112 to 2113, 2114 to 2115, 2116 to 2117, 2118 to 2119, 2120 to 2121, 2122 to 2123, 2124 to 2125, 2126 to 2127, 2128 to 2129, 2130 to 2131, 2132 to 2133, 2134 to 2135, 2136 to 2137, 2138 to 2139, 2140 to 2141, 2142 to 2143, 2144 to 2145, 2146 to 2147, 2148 to 2149, 2150 to 2151, 2152 to 2153, 2154 to 2155, 2156 to 2157, 2158 to 2159, 2160 to 2161, 2162 to 2163, 2164 to 2165, 2166 to 2167, 2168 to 2169, 2170 to 2171, 2172 to 2173, 2174 to 2175, 2176 to 2177, 2178 to 2179, 2180 to 2181, 2182 to 2183, 2184 to 2185, 2186 to 2187, 2188 to 2189, 2190 to 2191, 2192 to 2193, 2194 to 2195, 2196 to 2197, 2198 to 2199, 2200 to 2201, 2202 to 2203, 2204 to 2205, 2206 to 2207, 2208 to 2209, 2210 to 2211, 2212 to 2213, 2214 to 2215, 2216 to 2217, 2218 to 2219, 2220 to 2221, 2222 to 2223, 2224 to 2225, 2226 to 2227, 2228 to 2229, 2230 to 2231, 2232 to 2233, 2234 to 2235, 2236 to 2237, 2238 to 2239, 2240 to 2241, 2242 to 2243, 2244 to 2245, 2246 to 2247, 2248 to 2249, 2250 to 2251, 2252 to 2253, 2254 to 2255, 2256 to 2257, 2258 to 2259, 2260 to 2261, 2262 to 2263, 2264 to 2265, 2266 to 2267, 2268 to 2269, 2270 to 2271, 2272 to 2273, 2274 to 2275, 2276 to 2277, 2278 to 2279, 2280 to 2281, 2282 to 2283, 2284 to 2285, 2286 to 2287, 2288 to 2289, 2290 to 2291, 2292 to 2293, 2294 to 2295, 2296 to 2297, 2298 to 2299, 2300 to 2301, 2302 to 2303, 2304 to 2305, 2306 to 2307, 2308 to 2309, 2310 to 2311, 2312 to 2313, 2314 to 2315, 2316 to 2317, 2318 to 2319, 2320 to 2321, 2322 to 2323, 2324 to 2325, 2326 to 2327, 2328 to 2329, 2330 to 2331, 2332 to 2333, 2334 to 2335, 2336 to 2337, 2338 to 2339, 2340 to 2341, 2342 to 2343, 2344 to 2345, 2346 to 2347, 2348 to 2349, 2350 to 2351, 2352 to 2353, 2354 to 2355, 2356 to 2357, 2358 to 2359, 2360 to 2361, 2362 to 2363, 2364 to 2365, 2366 to 2367, 2368 to 2369, 2370 to 2371, 2372 to 2373, 2374 to 2375, 2376 to 2377, 2378 to 2379, 2380 to 2381, 2382 to 2383, 2384 to 2385, 2386 to 2387, 2388 to 2389, 2390 to 2391, 2392 to 2393, 2394 to 2395, 2396 to 2397, 2398 to 2399, 2400 to 2401, 2402 to 2403, 2404 to 2405, 2406 to 2407, 2408 to 2409, 2410 to 2411, 2412 to 2413, 2414 to 2415, 2416 to 2417, 2418 to 2419, 2420 to 2421, 2422 to 2423, 2424 to 2425, 2426 to 2427, 2428 to 2429, 2430 to 2431, 2432 to 2433, 2434 to 2435, 2436 to 2437, 2438 to 2439, 2440 to 2441, 2442 to 2443, 2444 to 2445, 2446 to 2447, 2448 to 2449, 2450 to 2451, 2452 to 2453, 2454 to 2455, 2456 to 2457, 2458 to 2459, 2460 to 2461, 2462 to 2463, 2464 to 2465, 2466 to 2467, 2468 to 2469, 2470 to 2471, 2472 to 2473, 2474 to 2475, 2476 to 2477, 2478 to 2479, 2480 to 2481, 2482 to 2483, 2484 to 2485, 2486 to 2487, 2488 to 2489, 2490 to 2491, 2492 to 2493, 2494 to 2495, 2496 to 2497, 2498 to 2499, 2500 to 2501, 2502 to 2503, 2504 to 2505, 2506 to 2507, 2508 to 2509, 2510 to 2511, 2512 to 2513, 2514 to 2515, 2516 to 2517, 2518 to 2519, 2520 to 2521, 2522 to 2523, 2524 to 2525, 2526 to 2527, 2528 to 2529, 2530 to 2531, 2532 to 2533, 2534 to 2535, 2536 to 2537, 2538 to 2539, 2540 to 2541, 2542 to 2543, 2544 to 2545, 2546 to 2547, 2548 to 2549, 2550 to 2551, 2552 to 2553, 2554 to 2555, 2556 to 2557, 2558 to 2559, 2560 to 2561, 2562 to 2563, 2564 to 2565, 2566 to 2567, 2568 to 2569, 2570 to 2571, 2572 to 2573, 2574 to 2575, 2576 to 2577, 2578 to 2579, 2580 to 2581, 2582 to 2583, 2584 to 2585, 2586 to 2587, 2588 to 2589, 2590 to 2591, 2592 to 2593, 2594 to 2595, 2596 to 2597, 2598 to 2599, 2600 to 2601, 2602 to 2603, 2604 to 2605, 2606 to 2607, 2608 to 2609, 2610 to 2611, 2612 to 2613, 2614 to 2615, 2616 to 2617, 2618 to 2619, 2620 to 2621, 2622 to 2623, 2624 to 2625, 2626 to 2627, 2628 to 2629, 2630 to 2631, 2632 to 2633, 2634 to 2635, 2636 to 2637, 2638 to 2639, 2640 to 2641, 2642 to 2643, 2644 to 2645, 2646 to 2647, 2648 to 2649, 2650 to 2651, 2652 to 2653, 2654 to 2655, 2656 to 2657, 2658 to 2659, 2660 to 2661, 2662 to 2663, 2664 to 2665, 2666 to 2667, 2668 to 2669, 2670 to 2671, 2672 to 2673, 2674 to 2675, 2676 to 2677, 2678 to 2679, 2680 to 2681, 2682 to 2683, 2684 to 2685, 2686 to 2687, 2688 to 2689, 2690 to 2691, 2692 to 2693, 2694 to 2695, 2696 to 2697, 2698 to 2699, 2700 to 2701, 2702 to 2703, 2704 to 2705, 2706 to 2707, 2708 to 2709, 2710 to 2711, 2712 to 2713, 2714 to 2715, 2716 to 2717, 2718 to 2719, 2720 to 2721, 2722 to 2723, 2724 to 2725, 2726 to 2727, 2728 to 2729, 2730 to 2731, 2732 to 2733, 2734 to 2735, 2736 to 2737, 2738 to 2739, 2740 to 2741, 2742 to 2743, 2744 to 2745, 2746 to 2747, 2748 to 2749, 2750 to 2751, 2752 to 2753, 2754 to 2755, 2756 to 2757, 2758 to 2759, 2760 to 2761, 2762 to 2763, 2764 to 2765, 2766 to 27 | | | |

Register of claims to Lands; rights to Forest produce or easements in the proposed Yallerri reserved forest, &c.—contd.

| No. | Names of claimants. | Date of presentation of claims. | Nature and extent of claims preferred. | Brief summary of the evidence adduced in support of claims. | The District Forest-officer has no objection to the claim. | Brief summary of the evidence adduced in support of claims. | Final decision of the District Forest-officer and final disposal of the claim by the Forest Settlement-officer. |
|------------------|---|---------------------------------|--|---|---|---|---|
| 24 of 1889, VII. | The President, District Board, Bellary. | 21 st Jan. 1889. | Claims a right to an extent of 1-40 acres (100 bika square) of quarry land situated on the north by west of the first quarter of the 8th mile of the Mysore-Bellary road. | | The District Forest-officer has no objection to the claim. | Admitted. The area claimed will be excluded from the reserve along with the road. (Signed) L. SARABHALLINGAM NAIDU, Forest Settlement-officer. 2nd June 1890. | |
| 25 of 1889, VII. | The President, District Board, Bellary. | Do. | Claims a right to an extent of 1-40 acres (100 bika square) of quarry land situated on the east of the first quarter of the 8th mile of the Mysore-Bellary road. | | The District Forest-officer objects to the claim on the ground that the quarry is a new one and yet to be opened. | Rejected as the quarry claimed is a new one yet to be opened. (Signed) L. SARABHALLINGAM NAIDU, Forest Settlement-officer. 2nd June 1890. | |
| 26 of 1889, VII. | The President, District Board, Bellary. | Do. | Claims a right to an extent of 40-41 acres of quarry land situated on the west of the Mysore-Bellary road between the 8th and the 9th mile at the distance of about 1 chain from the centre. | | Do. | Rejected as the quarry claimed is a new one yet to be opened. (Signed) L. SARABHALLINGAM NAIDU, Forest Settlement-officer. 2nd June 1890. | |
| 26 of 1889, VII. | The President, District Board, Bellary. | Do. | Claims a right to an extent of 40-41 acres of quarry land situated on the west of the Mysore-Bellary road between the 8th and the 9th mile at the distance of 1 chain from the centre of the road. | | Do. | Rejected as the quarry claimed is a new one yet to be opened. (Signed) L. SARABHALLINGAM NAIDU, Forest Settlement-officer. 2nd June 1890. | |
| 27 of 1889, VII. | The President, District Board, Bellary. | Do. | Claims a right to an extent of 1-40 acres (100 bika square) of quarry land situated on the east of the Mysore-Bellary road in the 4th quarter of the 8th mile. | | The District Forest-officer has no objection to the claim. | Admitted. The area claimed will be excluded from the reserve along with the road. (Signed) L. SARABHALLINGAM NAIDU, Forest Settlement-officer. 2nd June 1890. | |

ENCLOSURE No. 3.
STATEMENT of area and condition.

| Talek. | Area of the taluk. | Extent of Government occupied and unoccupied. | | Area of reserve already notified under section 10. | Area of reserve under notification. | Area of reserves submitted for notification under section 4. | Character of the land proposed for reservation. | | | Probable extent of land left for grazing purposes in the immediate vicinity of the reserve. |
|--------------|--------------------|---|-------------|--|-------------------------------------|--|---|------------------|----------------------|---|
| | | Occupied. | Unoccupied. | | | | Block. | How much forest. | How much grass land. | |
| Older taluk. | ACR. | ACR. | ACR. | ACR. | ACR. | ACR. | Tellastri Blocks A & B— | ACR. | ACR. | ACR. |
| | 682,400 | 100,000 | 333,740 | 15,888 | 81,191 | .. | A .. | 1,488 | 893 | 497 |
| | | | | | | | B .. | 1,018 | 684 | 334 |
| | | | | | | | | 2,518 | 1,578 | 840 |
| | | | | | | | | | | Original area 2,080 Area after settlement and after including occupied lands 2,518 |

ENCLOSURE No. 4.—Draft notification.

ENCLOSURES Nos. 5 and 6.—Sketch-maps.

Endorsement by A. W. PEET, Esq., Acting Conservator of Forests, Northern Circle, dated Madras, 4th December 1890, No. 2290.

Forwarded.

Resolution—dated 24th February 1891, Forest No. 79.

The draft notification, as furnished by the Forest Settlement-officer, is incorrect in omitting the south side of survey No. 784 and in giving the west sides of Nos. 785—87 as part of the northern boundary of block B. These defects have been corrected.

From the south-east corner of survey No. 725, the eastern boundary of the same block is said to run to the north-west corner of No. 733. On the map, however, the two points seem identical. The village survey map has been inspected, but it throws no light on the matter, as the fields in question are apparently areas apportioned off after survey. Having regard to the scale to which the map of the block is drawn, the Board presumes that the distance between the two points is too small to be clearly indicated on it. The Collector is requested to report if the presumption is correct.

2. Subject to the foregoing remarks, the draft notification is submitted for the approval of Government and issue with effect from the 16th April 1891.

3. The reserve has, in consequence of exclusions made at the instance of the District Forest-officer, been split up into two blocks with an aggregate area of 2,518 acres. The area originally proposed was only 2,080 acres—vide administration report. The reason of the difference should have been explained.

(True Copies and Extract.)

(Signed) H. A. SIM;
Acting Secretary.

To the Secretary to Government, Revenue Department,
with a draft notification and two maps (to be returned).

" Conservator of Forests, Northern Circle.

" Collector of Nellore.

Copy to the Examiner of Forest Accounts.

Encl. S. J. Pereira.

35

REVENUE DEPARTMENT.

1891.

Board of Revenue

(Land Revenue),

MADRAS.

TRD:COLLECTOR
NELLORE
25 8 91

Printed March 2012.

Proceedings, dated 24th February 1891,
Forest No. 79.

No $\frac{36}{13-69}$ 50

N. 726 for date 6.4. April/91.
Dated 9th April/91.

Communicated to the Forest
Settlement Officer, Nellore &
to all Divisional Officers.

Municipal Council
by Collector for
Collection

copy
sent
7.4.91.

To
The Forest Settlement Officer V.
Nellore
The Sub Collector, Nellore
The H. A. Collector, Nellore
The Magistrate, Nellore
The Home Office, Bangalore

15 11 91
13

No. 541

24-7-80

25-7-80

34

The collector of
Revenue

Sir,

I have the honor
to submit for transmission
to Govt., the draft notific-
ation under sec 16 of
the Madras Forest
Act (V of 1882) for the
proposed ^{single} Jillassiri Reserv-
ed Forest which appears
as item no. 1 of the ante-
cedent under sec 16
published at pages
129 to 132 of the Fort St.
George Gaz. of 15th Feb
1887 and republished
in the ^{supplement of the} Fort St. George Gaz. of 19th
September 1887. The pro-
clamations ^{interposed} issued on the
13th Oct. 1887 was publish-
ed in the Fort St. George Gaz. of 7th
April 1888 and the time
allowed for presentation
of claims expired on the
1st Oct. 1888.

quarries and the former
water course. The latter
claim as well as those
for rights of way and the
St. Bridget Road were
admitted. Two of the
claims for quarries were
also admitted and the
remaining 3 were
rejected. A delimitation
of the boundaries of the
reserve made on the
suggestion of the D.O.
excludes from the admitted
rights of way and all
the paths lands except
one which has been
retained ~~as~~ an enclosure
as also one of the two
water courses claimed.
The claim as regards ^{this} one of these
water courses was rejected while
it was admitted as regards
the other. The St. Bridget Road
together with the two admitted
quarries have been included
from the Reserve. In consequence of
3 An Enquiry from the
Registrar of claims and a
Sketch map of the Reserve
are enclosed.
The date from which the

The enclosure of the public lands was
about 1861 and the 1862
has been broken up and
given to the public.

was the the western and points
to the east corner; the western
of its point east corner, then
the western point of the S.E. corner.

Point the northern boundary of
junction with the eastern bound

West the eastern boundary of
first point measured for the
(all the above as in a

points of the S.E. corner
the western point of the S.E. corner
the eastern point of the S.E. corner

the
character of the
of the S.E. corner
the eastern point of the
northern boundary
of yellow

the
S.E.
corner

His Excellency the Governor in Council is pleased to hereby order the publication of English 12 of 18

Notwithstanding of which any act done in this behalf is hereby declared void.

Under the Seal of the Governor in Council, 18th day of May, 1861.

18th day of May, 1861.

| TABLE | TABLE | TABLE |
|-------|-------|-------|
| TABLE | TABLE | TABLE |

| TABLE | TABLE | TABLE |
|-------|-------|-------|
| TABLE | TABLE | TABLE |

Name

Gadon

Gillies

Gillies Black Island

| | | | |
|---|---|--|--|
| <p>North</p> <p>From the point of view of the island, the land is low and flat, with a few small trees and bushes. The soil is sandy and the vegetation is sparse. The land is bounded by a low wall of coral and is surrounded by water.</p> | <p>South</p> <p>The land is low and flat, with a few small trees and bushes. The soil is sandy and the vegetation is sparse. The land is bounded by a low wall of coral and is surrounded by water.</p> | <p>East</p> <p>The land is low and flat, with a few small trees and bushes. The soil is sandy and the vegetation is sparse. The land is bounded by a low wall of coral and is surrounded by water.</p> | <p>West</p> <p>The land is low and flat, with a few small trees and bushes. The soil is sandy and the vegetation is sparse. The land is bounded by a low wall of coral and is surrounded by water.</p> |
|---|---|--|--|



**GOVERNMENT OF ANDHRA PRADESH
ROADS AND BUILDINGS DEPARTMENT**

FROM :
EXECUTIVE ENGINEER (R&B),
GUDURU, .

TO :
M/s. VINDHYA TELELINKS LTD,
D NO 4-20 Chopermetla (post) Agiripalli(MD)
Krishna (DT) PIN NO 521211 Andhrapradesh.

Lr. No. EE-GUDURU/APRCRP000903/GUDURU/D. No: 000376 Dated: 05-06-2018 Dated: 16-07-2018

Gentleman,

Sub:- (R&B) Dept.- GUDURU Division, Road cutting Permission for laying of OFC CABLES along and/or across Naidupet to Sriharikota (via) Duggarajapatnam road Road from 0 km to 14.000 km in SPSR NELLORE District - Permission accorded - to VINDHYA TELELINKS LTD- Regarding

Ref:- User application No. APRCRP000903

2) Your B.G. Confirmation. letter. dt. 16-7-18.

With reference to letter cited, and on furnishing of Bank Guarantee of Rs. 1400000.00 /- to the department for restoring the road by yourselves, permission is hereby accorded to M/s VINDHYA TELELINKS LTD,

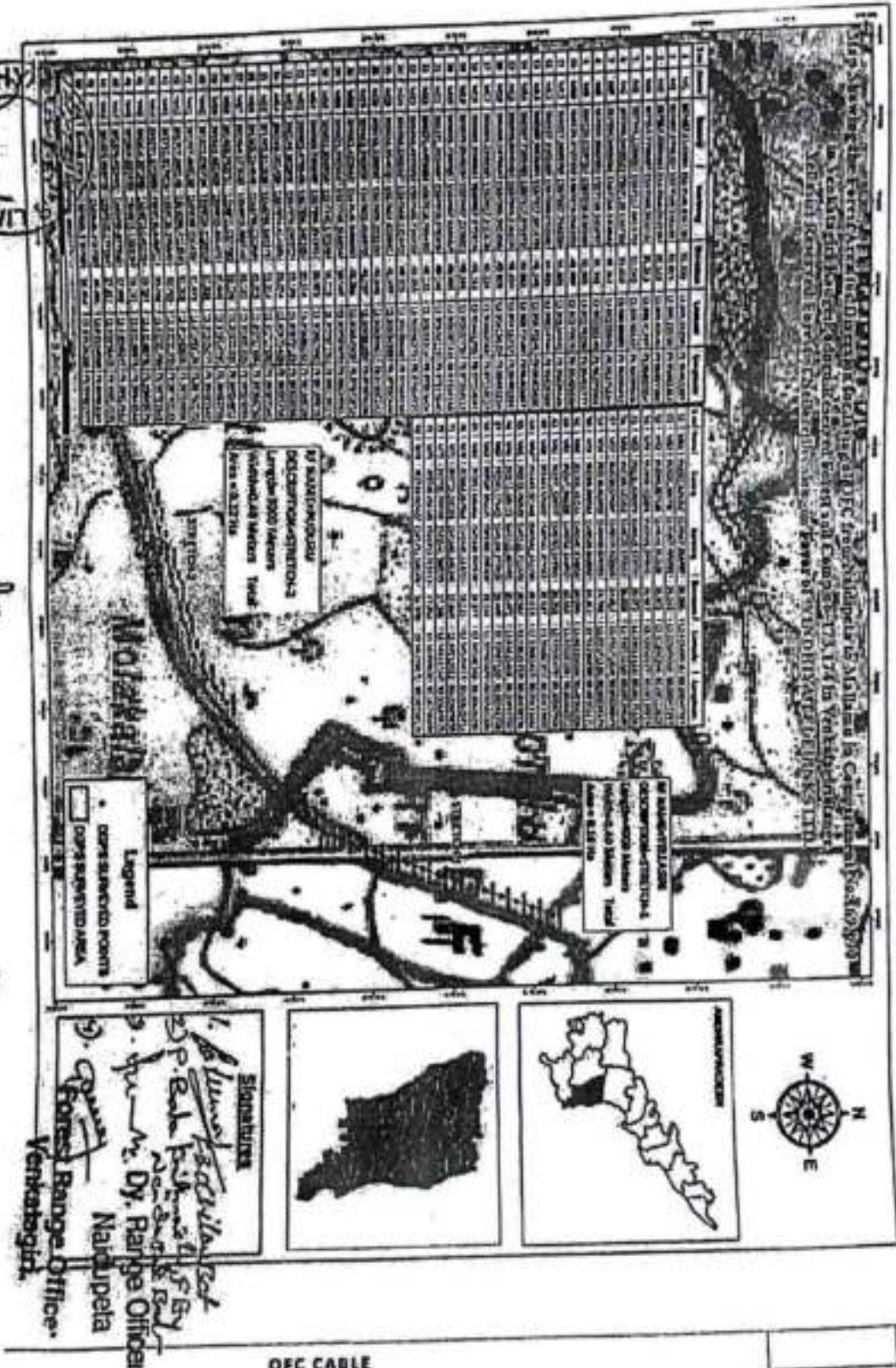
D NO 4-20 Chopermetla (post) Agiripalli(MD) Krishna (DT) PIN NO 521211 Andhrapradesh for laying OFC CABLES along and/or across Naidupet to Sriharikota (via) Duggarajapatnam road Road from 0 km to 14.000 km in SPSR NELLORE District through open cutting/ HDD method/Micro trenching method with minimum damages to the road.

with self restoration.

Further, it is informed that, the permission is accorded for the above road subject to the following conditions.

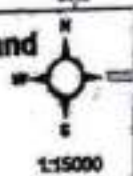
/ Contd)

4. LOCATION MAP



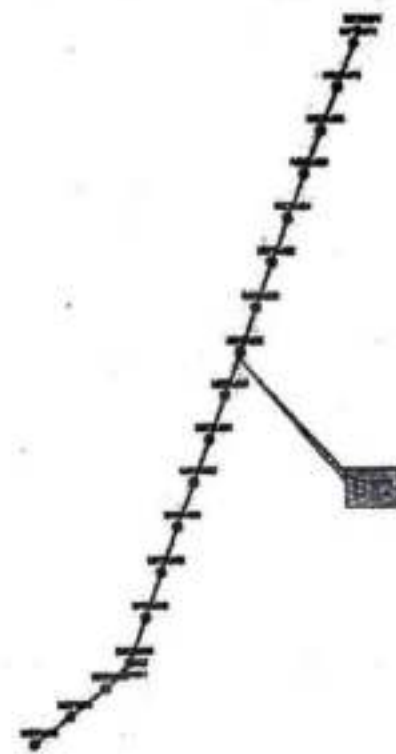
OFC CABLE

Map Showing the Forest Area Diversion for Laying of OFC from Naldupeta to Mallamu in Compartment No:169,170 of Puduru RF and Compartment No:173,174 of Yellasi RF in Venkatagiri Range of Nellore Division-in Favour of VINDHYA TELE LINKA LTD.



| S no | Name | Starting | Ending | Distance | Latitude | Longitude |
|------|------|---------------|----------------|----------|-------------|-------------|
| 1 | M1 | 887467.814320 | 1537048.830150 | 52.225 | 13.90161299 | 79.90451407 |
| 2 | M2 | 887467.814413 | 1537049.342490 | 52.019 | 13.90162354 | 79.90451407 |
| 3 | M3 | 887467.820464 | 1537050.893200 | 51.529 | 13.90162996 | 79.90451407 |
| 4 | M4 | 887467.820464 | 1537051.393200 | 51.529 | 13.90162996 | 79.90451407 |
| 5 | M5 | 887467.820464 | 1537051.393200 | 51.529 | 13.90162996 | 79.90451407 |
| 6 | M6 | 887467.820464 | 1537051.393200 | 51.529 | 13.90162996 | 79.90451407 |
| 7 | M7 | 887467.820464 | 1537051.393200 | 51.529 | 13.90162996 | 79.90451407 |
| 8 | M8 | 887467.820464 | 1537051.393200 | 51.529 | 13.90162996 | 79.90451407 |
| 9 | M9 | 887467.820464 | 1537051.393200 | 51.529 | 13.90162996 | 79.90451407 |
| 10 | M10 | 887467.820464 | 1537051.393200 | 51.529 | 13.90162996 | 79.90451407 |
| 11 | M11 | 887467.820464 | 1537051.393200 | 51.529 | 13.90162996 | 79.90451407 |
| 12 | M12 | 887467.820464 | 1537051.393200 | 51.529 | 13.90162996 | 79.90451407 |
| 13 | M13 | 887467.820464 | 1537051.393200 | 51.529 | 13.90162996 | 79.90451407 |
| 14 | M14 | 887467.820464 | 1537051.393200 | 51.529 | 13.90162996 | 79.90451407 |
| 15 | M15 | 887467.820464 | 1537051.393200 | 51.529 | 13.90162996 | 79.90451407 |
| 16 | M16 | 887467.820464 | 1537051.393200 | 51.529 | 13.90162996 | 79.90451407 |
| 17 | M17 | 887467.820464 | 1537051.393200 | 51.529 | 13.90162996 | 79.90451407 |
| 18 | M18 | 887467.820464 | 1537051.393200 | 51.529 | 13.90162996 | 79.90451407 |
| 19 | M19 | 887467.820464 | 1537051.393200 | 51.529 | 13.90162996 | 79.90451407 |
| 20 | M20 | 887467.820464 | 1537051.393200 | 51.529 | 13.90162996 | 79.90451407 |
| 21 | M21 | 887467.820464 | 1537051.393200 | 51.529 | 13.90162996 | 79.90451407 |
| 22 | M22 | 887467.820464 | 1537051.393200 | 51.529 | 13.90162996 | 79.90451407 |
| 23 | M23 | 887467.820464 | 1537051.393200 | 51.529 | 13.90162996 | 79.90451407 |
| 24 | M24 | 887467.820464 | 1537051.393200 | 51.529 | 13.90162996 | 79.90451407 |
| 25 | M25 | 887467.820464 | 1537051.393200 | 51.529 | 13.90162996 | 79.90451407 |
| 26 | M26 | 887467.820464 | 1537051.393200 | 51.529 | 13.90162996 | 79.90451407 |
| 27 | M27 | 887467.820464 | 1537051.393200 | 51.529 | 13.90162996 | 79.90451407 |
| 28 | M28 | 887467.820464 | 1537051.393200 | 51.529 | 13.90162996 | 79.90451407 |
| 29 | M29 | 887467.820464 | 1537051.393200 | 51.529 | 13.90162996 | 79.90451407 |
| 30 | M30 | 887467.820464 | 1537051.393200 | 51.529 | 13.90162996 | 79.90451407 |
| 31 | M31 | 887467.820464 | 1537051.393200 | 51.529 | 13.90162996 | 79.90451407 |
| 32 | M32 | 887467.820464 | 1537051.393200 | 51.529 | 13.90162996 | 79.90451407 |
| 33 | M33 | 887467.820464 | 1537051.393200 | 51.529 | 13.90162996 | 79.90451407 |
| 34 | M34 | 887467.820464 | 1537051.393200 | 51.529 | 13.90162996 | 79.90451407 |
| 35 | M35 | 887467.820464 | 1537051.393200 | 51.529 | 13.90162996 | 79.90451407 |
| 36 | M36 | 887467.820464 | 1537051.393200 | 51.529 | 13.90162996 | 79.90451407 |
| 37 | M37 | 887467.820464 | 1537051.393200 | 51.529 | 13.90162996 | 79.90451407 |
| 38 | M38 | 887467.820464 | 1537051.393200 | 51.529 | 13.90162996 | 79.90451407 |
| 39 | M39 | 887467.820464 | 1537051.393200 | 51.529 | 13.90162996 | 79.90451407 |
| 40 | M40 | 887467.820464 | 1537051.393200 | 51.529 | 13.90162996 | 79.90451407 |
| 41 | M41 | 887467.820464 | 1537051.393200 | 51.529 | 13.90162996 | 79.90451407 |
| 42 | M42 | 887467.820464 | 1537051.393200 | 51.529 | 13.90162996 | 79.90451407 |
| 43 | M43 | 887467.820464 | 1537051.393200 | 51.529 | 13.90162996 | 79.90451407 |
| 44 | M44 | 887467.820464 | 1537051.393200 | 51.529 | 13.90162996 | 79.90451407 |
| 45 | M45 | 887467.820464 | 1537051.393200 | 51.529 | 13.90162996 | 79.90451407 |
| 46 | M46 | 887467.820464 | 1537051.393200 | 51.529 | 13.90162996 | 79.90451407 |
| 47 | M47 | 887467.820464 | 1537051.393200 | 51.529 | 13.90162996 | 79.90451407 |
| 48 | M48 | 887467.820464 | 1537051.393200 | 51.529 | 13.90162996 | 79.90451407 |
| 49 | M49 | 887467.820464 | 1537051.393200 | 51.529 | 13.90162996 | 79.90451407 |
| 50 | M50 | 887467.820464 | 1537051.393200 | 51.529 | 13.90162996 | 79.90451407 |
| 51 | M51 | 887467.820464 | 1537051.393200 | 51.529 | 13.90162996 | 79.90451407 |
| 52 | M52 | 887467.820464 | 1537051.393200 | 51.529 | 13.90162996 | 79.90451407 |
| 53 | M53 | 887467.820464 | 1537051.393200 | 51.529 | 13.90162996 | 79.90451407 |
| 54 | M54 | 887467.820464 | 1537051.393200 | 51.529 | 13.90162996 | 79.90451407 |
| 55 | M55 | 887467.820464 | 1537051.393200 | 51.529 | 13.90162996 | 79.90451407 |
| 56 | M56 | 887467.820464 | 1537051.393200 | 51.529 | 13.90162996 | 79.90451407 |
| 57 | M57 | 887467.820464 | 1537051.393200 | 51.529 | 13.90162996 | 79.90451407 |
| 58 | M58 | 887467.820464 | 1537051.393200 | 51.529 | 13.90162996 | 79.90451407 |
| 59 | M59 | 887467.820464 | 1537051.393200 | 51.529 | 13.90162996 | 79.90451407 |
| 60 | M60 | 887467.820464 | 1537051.393200 | 51.529 | 13.90162996 | 79.90451407 |

| S no | Name | Starting | Ending | Distance | Latitude | Longitude |
|------|------|---------------|----------------|----------|-------------|-------------|
| 61 | M61 | 887467.820464 | 1537051.393200 | 51.529 | 13.90162996 | 79.90451407 |
| 62 | M62 | 887467.820464 | 1537051.393200 | 51.529 | 13.90162996 | 79.90451407 |
| 63 | M63 | 887467.820464 | 1537051.393200 | 51.529 | 13.90162996 | 79.90451407 |
| 64 | M64 | 887467.820464 | 1537051.393200 | 51.529 | 13.90162996 | 79.90451407 |
| 65 | M65 | 887467.820464 | 1537051.393200 | 51.529 | 13.90162996 | 79.90451407 |
| 66 | M66 | 887467.820464 | 1537051.393200 | 51.529 | 13.90162996 | 79.90451407 |
| 67 | M67 | 887467.820464 | 1537051.393200 | 51.529 | 13.90162996 | 79.90451407 |
| 68 | M68 | 887467.820464 | 1537051.393200 | 51.529 | 13.90162996 | 79.90451407 |
| 69 | M69 | 887467.820464 | 1537051.393200 | 51.529 | 13.90162996 | 79.90451407 |
| 70 | M70 | 887467.820464 | 1537051.393200 | 51.529 | 13.90162996 | 79.90451407 |
| 71 | M71 | 887467.820464 | 1537051.393200 | 51.529 | 13.90162996 | 79.90451407 |
| 72 | M72 | 887467.820464 | 1537051.393200 | 51.529 | 13.90162996 | 79.90451407 |
| 73 | M73 | 887467.820464 | 1537051.393200 | 51.529 | 13.90162996 | 79.90451407 |
| 74 | M74 | 887467.820464 | 1537051.393200 | 51.529 | 13.90162996 | 79.90451407 |



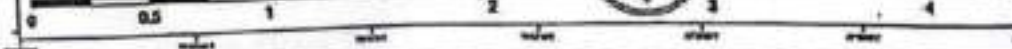
| S no | Name | Area(Ha) |
|------------|------|----------|
| 1 | Bit1 | 0.12 |
| 2 | Bit2 | 0.16 |
| Total Area | | 0.28 |

Legend

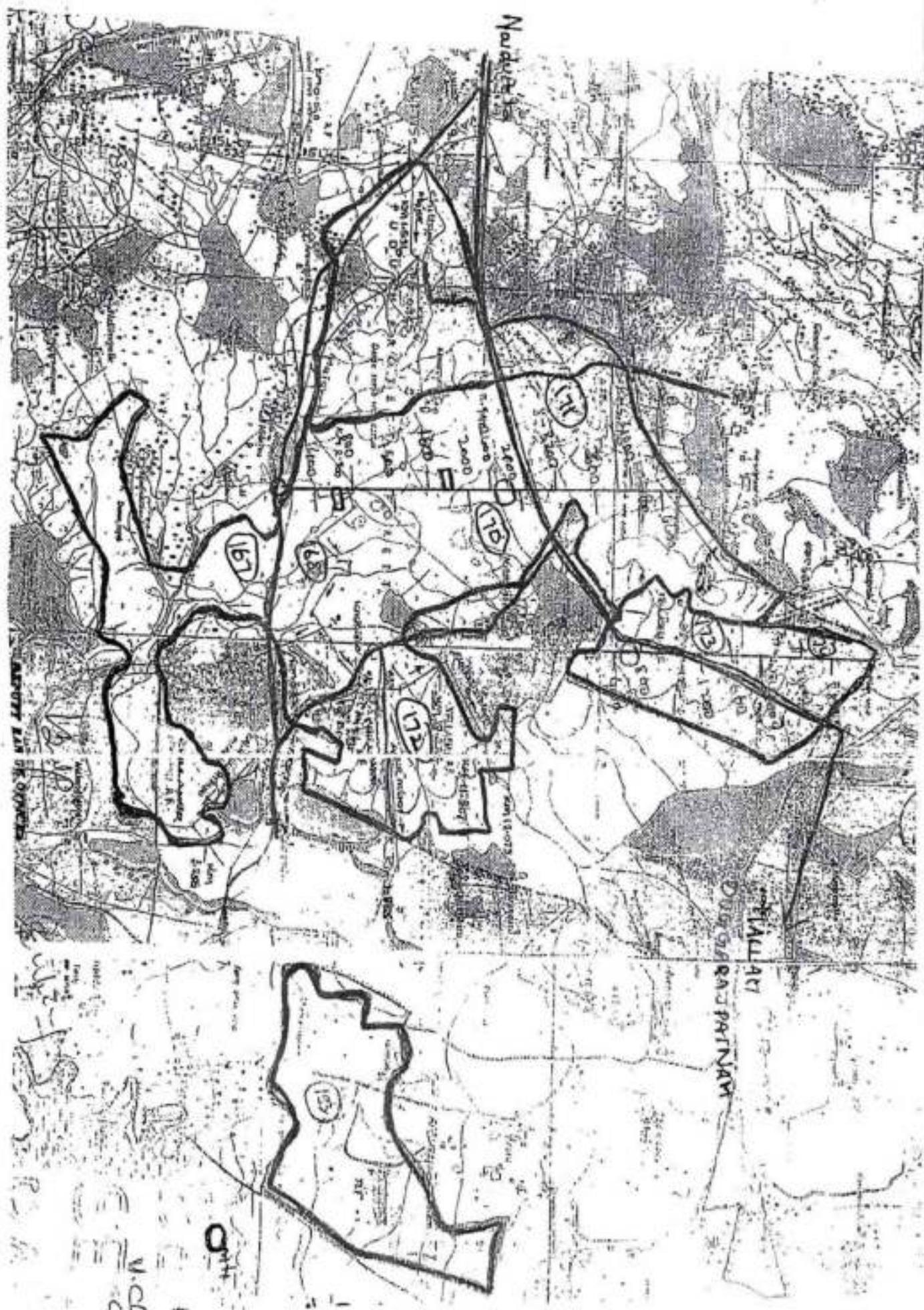
- DGPS Points
- Surveyed Area

Ch. B. Reddy
 Forest Range Officer (GIS-IT)
 O/c. Ptd. Chd. Conservator of Forests (GIS-IT)
 Aranyam Bhawan, GAD 173R.

The DGPS/GNSS/RTS data is only verified the absolute location of Points shall be verified by the concerned field officers.



MAP SHOWING AIRTEL OPC line by VINDHYA TELE LINKS
 & Reliance JIO OPC In PUDURU RF & YELLASIRI RF



(1) (2) (3) (4)

| | | | |
|-----|-----|-----|-------|
| 79 | 80 | 310 | 2,500 |
| 80 | 81 | 357 | 874 |
| 81 | 82 | 306 | 785 |
| 82 | 83 | 267 | 2,130 |
| 83 | 84 | 252 | 2,576 |
| 84 | 85 | 261 | 1,702 |
| 85 | 86 | 272 | 946 |
| 86 | 87 | 306 | 1,470 |
| 87 | 88 | 192 | 1,425 |
| 88 | 89 | 185 | 1,400 |
| 89 | 90 | 134 | 1,000 |
| 90 | 91 | 142 | 745 |
| 91 | 92 | 134 | 800 |
| 92 | 93 | 93 | 956 |
| 93 | 94 | 175 | 2,144 |
| 94 | 95 | 258 | 423 |
| 95 | 96 | 181 | 686 |
| 96 | 97 | 165 | 778 |
| 97 | 98 | 133 | 1,836 |
| 98 | 99 | 97 | 815 |
| 99 | 100 | 97 | 2,500 |
| 100 | 101 | 12 | 618 |
| 101 | 102 | 105 | 2,880 |
| 102 | 103 | 12 | 2,564 |
| 103 | 104 | 93 | 1,671 |
| 104 | 105 | 15 | 2,294 |
| 105 | 106 | 88 | 2,890 |
| 106 | 107 | 181 | 2,668 |
| 107 | 108 | 19 | 2,220 |
| 108 | 109 | 98 | 1,340 |
| 109 | 110 | 164 | 1,600 |
| 110 | 111 | 164 | 1,644 |
| 111 | 112 | 233 | 1,256 |
| 112 | 113 | 216 | 1,424 |
| 113 | 114 | 199 | 788 |
| 114 | 115 | 190 | 665 |
| 115 | 116 | 169 | 737 |

South.—Thence the boundary line runs generally in western direction to station No. 134 with the following magnetic bearings and distances.

| (1) | (2) | (3) | (4) |
|-----|-----|-----|-------|
| 116 | 117 | 261 | 2,885 |
| 117 | 118 | 275 | 3,607 |
| 118 | 119 | 255 | 1,870 |
| 119 | 120 | 317 | 2,675 |
| 120 | 121 | 258 | 1,358 |
| 121 | 122 | 270 | 254 |
| 122 | 123 | 192 | 2,847 |
| 123 | 124 | 199 | 344 |
| 124 | 125 | 272 | 648 |
| 125 | 126 | 198 | 994 |
| 126 | 127 | 263 | 1,432 |
| 127 | 128 | 270 | 1,625 |
| 128 | 129 | 250 | 2,895 |
| 129 | 130 | 222 | 2,173 |
| 130 | 131 | 261 | 1,600 |
| 131 | 132 | 265 | 2,050 |
| 132 | 133 | 265 | 1,980 |
| 133 | 134 | 269 | 1,4 |

West.—Thence the boundary line runs in a Northerly, Westerly and Northerly directions to station No. 1, starting point with the following magnetic bearings and distances.

| (1) | (2) | (3) | (4) |
|-----|-----|-----|-------|
| 134 | 135 | 155 | 2,130 |
| 135 | 136 | 9 | 2,251 |
| 136 | 137 | 289 | 2,115 |
| 137 | 138 | 317 | 2,636 |
| 138 | 139 | 12 | 2,784 |
| 139 | 140 | 113 | 2,500 |
| 140 | 141 | 113 | 1,662 |
| 141 | 142 | 16 | 190 |
| 142 | 143 | 70 | 1,497 |
| 143 | 144 | 8 | 1,287 |
| 144 | 145 | 13 | 583 |
| 145 | 146 | 18 | 1,427 |
| 146 | 147 | 66 | 1,926 |
| 147 | 148 | 47 | 1,076 |
| 148 | 149 | 28 | 1,058 |
| 149 | 150 | 36 | 905 |
| 150 | 151 | 292 | 1,500 |
| 151 | 152 | 292 | 1,000 |
| 152 | 153 | 132 | 1,573 |
| 153 | 154 | 65 | 2,000 |
| 154 | 155 | 348 | 700 |
| 155 | 156 | 238 | 1,874 |
| 156 | 157 | 349 | 2,831 |
| 157 | 158 | 97 | 106 |
| 158 | 159 | 343 | 2,880 |
| 159 | 160 | 232 | 110 |
| 160 | 161 | 228 | 350 |
| 161 | 162 | 356 | 558 |
| 162 | 163 | 203 | 685 |
| 163 | 164 | 5 | 800 |
| 164 | 165 | 270 | 3,912 |
| 165 | 166 | 193 | 1,665 |
| 166 | 167 | 146 | 1,528 |
| 167 | 168 | 160 | 1,136 |
| 168 | 169 | 285 | 2,300 |
| 169 | 170 | 292 | 1,304 |
| 170 | 171 | 191 | 503 |
| 171 | 172 | 205 | 1,805 |
| 172 | 173 | 307 | 2,230 |
| 173 | 174 | 312 | 3,179 |
| 174 | 175 | 256 | 2,988 |
| 175 | 176 | 256 | 762 |
| 176 | 177 | 258 | 1,818 |
| 177 | 178 | 266 | 1,469 |
| 178 | 179 | 201 | 2,053 |
| 179 | 180 | 203 | 1,360 |
| 180 | 181 | 207 | 1,650 |
| 181 | 182 | 291 | 2,233 |
| 182 | 183 | 276 | 1,502 |
| 183 | 184 | 276 | 1,502 |
| 184 | 185 | 254 | 3,000 |
| 185 | 186 | 221 | 360 |
| 186 | 187 | 275 | 247 |
| 187 | 188 | 275 | 764 |
| 188 | 189 | 359 | 260 |
| 189 | 190 | 3 | 2,150 |
| 190 | 191 | 346 | 2,600 |
| 191 | 192 | 362 | 1,200 |
| 192 | 193 | 311 | 693 |
| 193 | 1 | 326 | 1,760 |

Remarks.—A. There are no enclosures allowed within the forest.

B. The following foot paths, cart tracks and Roads are admitted as Rights of way within the forest.