

I/745678/2025

ಕರ್ನಾಟಕ ಸರ್ಕಾರ

GOVERNMENT OF KARNATAKA

ಪ್ರಧಾನ ಮುಖ್ಯ ಅರಣ್ಯ ಸಂರಕ್ಷಣಾಧಿಕಾರಿ
(ಅರಣ್ಯ ಪಡೆ ಮುಖ್ಯಸ್ಥರು) ರವರ ಕಛೇರಿ
Office of
Principal Chief Conservator of
Forests
(Head of Forest Force)



ಅರಣ್ಯ ಭವನ, 18 ನೇ ಅಡ್ಡ ರಸ್ತೆ
ಮಲ್ಲೇಶ್ವರಂ, ಬೆಂಗಳೂರು-560 003.
Aranya Bhavan, 18th Cross,
Malleshwaram, Bengaluru-560 003
Telephone : 080 2334 6472
Email : apccffc@gmail.com

Old File No. A5(4).GFL.CR-13/2017-18

E-64942

E-office File No. KFD/HOFF/A5-4(GFL)/42/2018-FC

Date 17-01-2025

To,

The Additional Chief Secretary to Government,
Forest, Environment and Ecology Department,
M.S. Building, Bengaluru - 560 001.

Sir,

Sub: Diversion of 1.74 (revised from 1.84) hectare of forest land in Sy No. 25 of Chikkakasanakandi Village and submerged villages of Hole Mudlapur & Lingapur villages, Hitnala Hobli, Koppala Taluk & District for laying of Pipeline, Transmission Line, Substation and Break Pressure Tank in favour of M/s Baldota Steel and Power Limited Hosapete, Ballari District.

Proposal No: FP/KA/IND/26447/2017.

- Ref:**
1. This office letter of even number dated 20-03-2024 [reply submitted] and 18-07-2024 [communication of GOI EDS query].
 2. Government of Karnataka, Bengaluru letter No FEE 16 FLL 2019 dated 06-05-2024 [reply forwarded to GOI].
 3. Government of India letter F.No.4-KRB 1346/2022-BAN/01 dated 29-05-2024 [EDS Query].
 4. Deputy Conservator of Forests, Koppal Division Letter No. A4/Land/FC/CR/2025-25 dated 05-12-2024.
 5. Conservator of Forests, Ballari Circle Letter No. M1/MNG/Pipeline/CR-15/2020-21 dated 17-12-2024.

With reference to the above subject, this office vide ref (1) letter dated 20-03-2024 has submitted the reply to the Government of Karnataka. Accordingly, Government of Karnataka vide Ref (2) letter dated 06-05-2024 has forwarded the same to the Government of India.

In response, the Government of India vide Ref (3) has sought certain information on four specific points. Accordingly, this office vide ref (1) letter dated 18-07-2024 has communicated the government of India EDS query to the User Agency and field officers.

In response, Deputy Conservator of Forests, Koppal Division vide Ref (4) has submitted the information/documents to the Conservator of Forests, Ballari Circle and who has, in turn vide Ref (5) has submitted it to this office.

Based on the reports obtained from the User Agency and Field officers, the information is as follows.

I/745678/2025

Sl No	EDS query	Reply
1	The name of the user agency has been changed from M/s Aarees Iron and Steel limited to M/s Baldota Steel Limited Hosapete. Therefore necessary changes in PART-1 of the proposal shall be made.	The name of the user agency has been changed from M/s Aarress Iron and steel Limited to M/s Baldota Steel Limited,Hospete. copy of Part-I enclosed as ANNEXURE -I.
2	The number of trees required to be felled in the revised alignment i.e.in alternative-II has not clearly mentioned. Therefore, it is requested to clarify the number of trees required to be felled in proposed alignment.	The number of trees required to be felled in the proposed alignment is 40. Enumeration list enclosed as ANNEXURE-II.
3	In the revised alignment, (i.e. in alternate-II), it is proposed to draw the transmission line from existing 33KV sub station. It is, therefore, requested to clarify the status of the existing 33KV Sub Station. i.e. whether the existing sub station is in forest land or non-forest land, approval under Adhiniyam 1980 has been taken for the said substation or otherwise may be clarified.	The substation from where it is proposed to draw the transmission line falls on forest land. The existing 33KV KPTCL substation falls on non-forest land.
4	The area proposed for diversion in FRA compliance certificate has been mentioned 1.84 ha instead of 1.74. Therefore, it requested to comment on the same.	Originally, the user agency has proposed 1.84 ha. The MOEF&CC, Bengaluru instructed to the User agency to study various alternate to explore the possibility of reducing the area. Accordingly, the user agency has been changed area from 1.84 ha to 1.745 ha in alternate proposal.

The above information is for kind perusal and further action.

Yours faithfully

Signed by Brijesh Kumar

Date: 19-01-2025 07:04:33

Reason: Approved

(Brijesh Kumar IFS)

Principal Chief Conservator of Forests
(Forest Conservation) and Nodal Officer (FCA)

Copy to the:

1. Conservator of Forests, Ballari Circle, Ballari for information.
2. Deputy Conservator of Forests, Koppal Division for information.

I/745678/2025

3. M/s Baldota Steel Limited, Baldota Enclave, Abheraj H Baldota Road, Near Sai Baba Temple, Hosapete, Ballari District – 583 203 for information.

No.M1/MNG/Pipeline/CR-15/2020-21

180031

1978



Office of the
Conservator of Forests,
Ballari Circle, Ballari,
Date: 17-12-2024.

To,

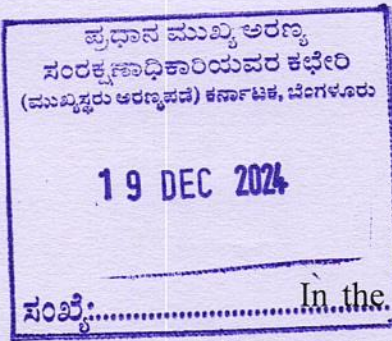
The Principal Chief Conservator of Forests,
(Forest Conservation) & Nodal Officer(FCA),
Aranya Bhavan, Bengaluru.

Sir,

Sub:-Diversion of 1.84 ha of forest land in Sy.No.25 of Chikkakasanakandi village and submerged villages of Holemudlapur & Lingapur villages Hitnal hobli, Koppal taluk and district for laying /establishment of Pipeline Transmission Line, Substation and Break Pressure Tank in favour of M/s AARESS Iron and Steel Limited, Hospet - reg. **Proposal No.FP/KA/IND/26447/2017.**

FC

- Ref:- 1) Government of India, Ministry of Environment, Forest & Climate change (FC Division) New Delhi letter No. F.No. 4-KRB 1346/2022-BAN/01, dated. 29-5-2024.
2) Government of Karnataka letter No. FEE 16 FLL 2019 (e) dated. 08-7-2024
3) Letter No. KFD/HoFF/A5-4(GFL)/42/2018-FC dated 16-7-2024 of the Principal Chief Conservator of Forests (FC) Bengaluru.
4) Letter No. A4/Land/FC/CR/2023-24 dated: 05-12-2024 of the Deputy Conservator of Forests, Koppal Division, Koppal




ಸಂಖ್ಯೆ:..... In the light of the directions issued by your good office vide letter (3) cited above and followed by the letters of the Government of India, Ministry of Environment, Forests & Climate Change (Forest Conservation Division), New Delhi, and the Government of Karnataka in its letters (1) and (2) above respectively having directed the undersigned to obtain and submit the additional information as sought by therein.

Accordingly, the Deputy Conservator of Forests, Koppal has been directed vide this office letter dtd. 14-8-2024, to go through all the points raised therein and furnish the information/clarification/ documents as observed in GOI letter, duly obtaining from the user agency and submit the same to this for onward submission to the higher authorities for taking further necessary action in the matter.

The Deputy Conservator of Forests, Koppal in his letter (4) cited above, has obtained the point wise information from the user agency and got it verified by the jurisdictional sub-ordinate officers and submitted corrected information to this office for further needful action.

Therefore, I am herewith submitting the copy of the report of the Deputy Conservator of Forests, Koppal alongwith its enslosures for further needful action in the matter.

Yours faithfully,


**Conservator of Forests,
Ballari Circle, Ballari.**



GOVERNMENT OF KARNATAKA

**Office of the Deputy Conservator of Forests,
Koppal Forests Division, Koppal**

E-mail : kpal.dcf@gmail.com

Phone:08539-220021

No, A4/Land//FC/CR/2024-25/992

Date:05/12/2024

To

The Conservator of Forests,
Ballari Circle, **Ballari**.

Sir,

Sub : Diversion of 1.74 Ha(revised from 1.84 ha) of forest land in Sy No:25 of Chikkakasanakandi Village and submerged villages of Hole Mudlapura Lingapa villages ,Hitnal Hobli Koppal Taluk and Distict for laying of Pipeline ,Transmission Line,Substation and Break Pressure Tank In Favor of M/s Aareass Iron and Steel Limited,Hospete.Proposal No:FP/KA/IND/26447/2017

1. Letter No, KFD/HOFF/A5-4(GFL)/42/2018-FC Date:16/07/2024 of the PCCF(FC)And Nodal Officer(FCA) Bangalore.
2. This Office Letter No, A4/Land/Information/CR/2024-25 Date:27/09/2024
3. M/s BALDOTA STEEL &POWER LIMITED Lettre No:AISL/WP/Reply/01/2024-25 Dt.30.11.2024
4. Letter No, RFO/FC/CR/2024-25/356/ Date:14.11.2024 of the Range Forest officer, Koppal
5. Letter No, ACFK/TBP.AREA.REPORT//2024-25 Date:16/11/2024 of the ACF,Koppal.

ಅರಣ್ಯ ಸಂರಕ್ಷಣಾಧಿಕಾರಿಗಳ ಕಛೇರಿ ಬಳ್ಳಾರಿ ವೃತ್ತ, ಬಳ್ಳಾರಿ Ref
12 DEC 2024
ಇವರ ಸಂಖ್ಯೆ: ಶಾಖೆ M-1 ಹೆಚ್.ಎಸ್.ಎಂ.ಎಸ್.

16/12

With reference to the above subject, Diversion of 1.74 ha(revised from 1.84 ha) of forest land in Sy No:25 of Chikkakasanakandi Village and submerged villages of Hole Mudlapura Lingapa villages ,Hitnal Hobli Koppal Taluk and Distict for laying of Pipeline ,Transmission Line,Substation and Break Pressure Tank In Favor of M/s Aareass Iron and Steel Limited,Hospete.Proposal No:FP/KA/IND/26447/2017 ,In this regard the Principal Chief Conservator of Forests(Forest Conservation) and Nodal Officer, FCA Bangalore has directed us to reply the EDS raised by the MOEF&CC Regional Office Bangalore vide ref(1). The Range Forest Officer, Koppal was directed to conduct field verification and submit details through Assistant Conservator Of Forest,Koppal vide this office letter ref No, (2)

Accordingly, the Range Forest Officer, Koppal and Assistant Conservator of Forests ,Koppal has submitted their report vide letter Reference No, (3)and (4). A perusal of the records submitted and upon personal visit to the proposed site on 27/11/2024 following aspects about the said diversion proposal are observed.

The details here under.

540 LAND LTR 23-24

Sl. No	Essential Details sought	Reply
1	The Name of the User agency has been changed from M/s Aarress Iron and steel Limited to M/s Baldota Steel Limited,Hospete.Therefore necessary changes in PATR-I of the proposal shall be made.	The name of the user agency has been changed from M/s Aarress Iron and steel Limited to M/s Baldota Steel Limited,Hospete.(copy of Part-I attached)-
2.	The number of trees required to be felled in the revised alignment.i.e in alternative-II has not been clearly mentioned.Therefore it is requested to clarify the number of trees required to be felled in the proposed alignment.	The number of trees required to be felled in the proposed alignment is 40.(Enumuration list attached).
3	In the revised alignment (i.e in alternate-II),it is proposed to draw the transmission line from existing 33KV substsion .i.e whether the existing sub station is in forest land or non forest land.if it is in forest land,approval under adhiniyama 1980 has been taken for the said substation or otherwise may be clarified.	The substation from where it is proposed to draw the transmission line falls on forest land.The existing 33KV KPTCL sub station falls on non forest land.
4.	The area proposed for diversion in FRA compliance has been mentioned as 1.84ha instead of 1.74 .Therefore it is requested to comment on the same.	Originally ,the user agency has proposed 1.84ha.The MOEF&CC,Bangalore instructed User agency to study various alternate to explore the possibility of reducing the area.Accordingly the user agency has changed area from 1.84 ha to 1.745ha in alternate proposal.

This is submitted for your kind information and needful action.

Deputy Conservator of Forests,
Koppal Division, Koppal

Copy submitted to the Principal Chief Conservator of Forests (Forest Conservation) and Nodal Officer FCA Bangalore for kind information.

FORM - A

Form for seeking prior approval of Central Government under section 2 of the Forest(Conservation) Act,1980 for
Diversion of fresh forest area

PART - I

(To be filled up by User Agency)

A. General Details

A-1. Project Details

(i). Proposal No. : FP/KA/IND/26447/2017

(ii). Name of Project for which Forest Land is required : BALDOTA STEEL AND POWER LIMITED

(iii). Short narrative of the proposal and Project/scheme for which the forest land is required :
BALDOTA STEEL AND POWER LIMITED (earlier project name Aaress Iron & Steel Limited) is setting up an
Integrated Steel Plant (Special Alloy) of 1.0 MTPA capacity and MSPL LIMITED has set up a 1.2 MTPA
capacity Pellet Plant at Halavarthi Village Koppal Taluk, District, Karnataka. The project has been

(iv). State : Karnataka

(v). Category of the Proposal : Industry

(vi). Shape of forest land proposed to be diverted : Hybrid

(vii). Estimated cost of the Project(Rupees in lacs) : 230000

(viii). Area of forest land proposed for diversion(in ha.): 1.745

(ix). Non-forest land required for this project(in ha.): 4.869

(x). Total period for which the forest land is proposed to be diverted(in years): 50

A-2. Details of User Agency

(i). Name : AARESS IRON AND STEEL LIMITED

(ii). Address1 : BALDOTA ENCLAVE, ABHERAJ H BALDOTA ROAD, HOSAPETE

(iii). Address2 : NIL

(iv). State : Karnataka

(v). District : Bellary

(vi). Pin : 583203

(vii). Landmark : Near Sai Baba Temple

(viii). Email address : natesh@mspllimited.com

(ix). Landline Telephone No. : 8394-232005

(x). Fax No. : 8394-232444

(xi). Mobile No. : 9900256714

(xii). Website (if any) : www.baldota.co.in

(xiii). Legal status of User Agency : Private

A-3. Details of Person Making Application

(i). First Name: NATESH

(ii). Middle Name: NIL

(iii). Last Name: HOLLA

(iv). Gender: Male

(v). Designation: ManagerCorporateCommunication

(vi). Address 1: BALDOTA ENCLAVE, ABHERAJ H BALDOTA ROAD, HOSAPETE

(vii). Address 2: NIL

(viii). State: Karnataka

(ix). District: Bellary

(x). Tehsil: Hospet


(xi). Pin: 583203

(xii). Landmark: Near Sai Baba Temple

(xiv). Landline Telephone No.: 8394-232005

(xv). Fax No.: 08394232444

(xvi). Mobile No.: 9900256714

(xvii). Copy of documents in support of the competence/authority of the person making this application to make application on behalf of the User Agency: 

B. Details of land required for the Project

B-1. Details of proposal seeking prior approval of Central Government under the Act for diversion of forest land for the Project already submitted in the past

List of proposal submitted in Past							
S.no	Proposal Status.	Proposal No.	Moef File No.	Area Proposed for Diversion(Ha.)	Area Diverted(Ha.)	Date of In-Principle Approval	Date of Final Approval
NIL							

B-2. Details of forest land proposed to be diverted

B-2.1 Details of Divisions involved

Details of Divisions involved			
S.no	Division Name	Forest Land(ha.)	Non-Forest Land(ha.)
1.	Koppal	1.745	4.869
Total		1.745	4.869

B-2.2 Details of Districts involved

District wise breakup			
S.no	District Name	Forest Land(ha.)	Non-Forest Land(ha.)
1.	Koppal	1.745	4.869
Total		1.745	4.869

B-2.3 Village wise breakup










Villages wise breakup			
S.no	Village	Forest Land(ha.)	Non-Forest Land(ha.)


1	Chikkakasinkandi SY No 25	0.126	0.314
2	Hirekasinakandi Sy No. 33,34,35,37,41,40,38,18,17,	0	1.136
3	Hirebaganal Sy No. 64,63,57,58,59,45,44,43,42,20,1	0	1.096
4	Halawarhi Sy.No 55,56,57,48,58,59,47,46,44,42,43,	0	0.848
5	Basapura Sy.No 128,142,121,143	0	0.475
6	Holemudlapura	1.619	0
7	Lingapura submerged	0	1
Total		1.745	4.869


B-2.4 Component wise breakup


Component wise breakup			
S.no	Component	Forest Land(ha.)	Non-Forest Land(ha.)
1	Pipe line	0.702	4.869
2	Sub station	0.05	0
3	Transmission Line	0.9	0
4	Jack well cum Pump House	0.093	0
Total		1.745	4.869

C. Maps of forest land proposed to be diverted


Division 1. : Koppal																							
<p>(i). Area of forest land proposed to be diverted(in ha.) : 1.745</p> <p>(ii). Nature of the Project: Hybrid</p> <p>(a). No. of patches : Two</p> <table border="1" style="width: 100%; border-collapse: collapse;"> <thead> <tr> <th colspan="3" style="text-align: center;">Patch wise details</th> </tr> <tr> <th>Patch No.</th> <th>Area of Patch(in ha.)</th> <th>Kml File of PatchesTo view KML file on google the same may be downloaded and then open if in google earth install in your computer.</th> </tr> </thead> <tbody> <tr> <td style="text-align: center;">1.</td> <td style="text-align: center;">0.05</td> <td style="text-align: center;">  View File </td> </tr> <tr> <td style="text-align: center;">2.</td> <td style="text-align: center;">0.093</td> <td style="text-align: center;">  View File </td> </tr> </tbody> </table> <p>(b). No. of Segments : Two</p> <table border="1" style="width: 100%; border-collapse: collapse;"> <thead> <tr> <th colspan="3" style="text-align: center;">Segment wise details</th> </tr> <tr> <th>Segments</th> <th>Segment Area(in ha.)</th> <th>Kml File of Segments (To view KML file on google the same may be downloaded and then open if in google earth install in your computer).</th> </tr> </thead> <tbody> <tr> <td style="text-align: center;">1.</td> <td style="text-align: center;">0.702</td> <td style="text-align: center;">  View File </td> </tr> </tbody> </table>			Patch wise details			Patch No.	Area of Patch(in ha.)	Kml File of PatchesTo view KML file on google the same may be downloaded and then open if in google earth install in your computer.	1.	0.05	 View File	2.	0.093	 View File	Segment wise details			Segments	Segment Area(in ha.)	Kml File of Segments (To view KML file on google the same may be downloaded and then open if in google earth install in your computer).	1.	0.702	 View File
Patch wise details																							
Patch No.	Area of Patch(in ha.)	Kml File of PatchesTo view KML file on google the same may be downloaded and then open if in google earth install in your computer.																					
1.	0.05	 View File																					
2.	0.093	 View File																					
Segment wise details																							
Segments	Segment Area(in ha.)	Kml File of Segments (To view KML file on google the same may be downloaded and then open if in google earth install in your computer).																					
1.	0.702	 View File																					

2.	0.9	 View File
----	-----	--


(iii). Copy of Survey of India Toposheet indicating boundary of forest land proposed to be diverted: 

(iv). Scanned copy of the Geo-referenced map of the forest land proposed to be diverted prepared by using GPS or Total Station: 

D. Justification for locating the Project in forest land and details of alternatives examined:

(i). Copy of note containing justification for locating the Project in forest land: 

(ii). Whether a copy of map indicating location of alternative examine is required to be provided:
Yes

(a). Copy of map indicating location of alternative examined: 

E. Employment likely to be generated


(i). Whether the Project is likely to generate employment?: No

F. Displacement of People due to the Project, if any.

(i). Whether Project involves displacement?: No

G. Details of Cost-Benefit analysis for the Project

(i). Whether the Project requires Cost-Benefit analysis?: Yes

(a). Copy of Cost-Benefit analysis: 

H. Status of Environmental Clearance

(i). Whether the Project requires Clearance under the Environment (Protection) Act 1986?: No

I. Status of Wildlife Clearance


(i). Whether the Project or a part thereof is located in any Protected Area or their Eco sensitive zone?: No

J. Applicability of special provisions governing Scheduled Areas

(i). Whether the Project or a part thereof is located in a Scheduled Area? : No

K. Status of settlement of rights under the Forest Rights Act, 2006 on the forest land proposed to be diverted

(i). Whether the process for settlement of Rights under the Forest Rights Acts 2006 on the forest land proposed to be diverted has been completed? : Yes

(a). Copy of documentary evidence in support of settlement of rights under the Forest Rights Act, 2006 on the forest land proposed to be diverted: 



L. Details of land identified for Compensatory Afforestation


(i). Whether non-forest or Revenue forest land is required to be provided by User Agency?: Yes


(ii). Whether the area of non-forest land or Revenue forest land required to be provided by User Agency for raising Compensatory Afforestation is less than area of forest land proposed to be diverted?: No

(iii). No. of districts involved for raising Compensatory Afforestation: 1





























(iv). No. of patches: One



























District 1. : Vijayanagara	
(a). Village: Chattrihalli	
(b). Area(in ha.): 1.84	
(c). Copy of KML file of the patch: 	View File
(d). Khasra details: 131 BP1	
(e). Present owner: User Agency	
(f). Copy of Ownership proof: 	





(v). Scanned copy of the map of the land identified for creation of Compensatory Afforestation prepared by using GPS or Total Station: 

(vi). Copy of Survey of India Toposheet in 1:50,000 scale indicating location of the land identified for creation of Compensatory Afforestation: 

Additional information Details

Documents		
S.No	Documents	Remarks
1		FRA Certificate
2		Water draw permission from GOK
3		Undertakings of NPV and CA for AISL water pipe line
4		Justification for Transimision line power of AISL water pipe line
5		AISL Water Pipeline Replay letter with annexures
6		AISL endosment letter from ADLR koppal
7		AISL power Approva frm KPTCL
8		CND Land Suitable certificate
9		KAnnada translate documents for AISL water Pepeline
10		power requirement under taking
11		Shortcommings 091017 replay letter
12		AISL Justfication forest land
13		Clarification_transmission_line
14		Reply_Nodal_officer_200318
15		AISL CND Land DC Revised Order
16		AISL Endosment letter from KADA & ADLR Revnew dept
17		GOK Order dated 221205and 231206
18		Kannada Translate of KAda and ADlr and Forest dept
19		Reply letter short comings 160418
20		COMPONENTWISE_DETAILS_161018 - ANNEXURE - 1
21		C AND D LAND OWNERSHIP DC APPROVAL_REVISD LTR
22		TOTAL STATION MAP
23		VILLAGE MAP 161018
24		TRANSMISSION LINE _161018
25		GEO REFERENCE MAP - 161018
26		RELATIONSHIP BETWEEN AISL & MSPL& MOU.PDF
27		AISL Pipeline NOC ackldgments by 3 User agencies
28		AISL Replay Letter for shortcomming 25-05-18

29		AISL replay Letter to DCF Koppal for CA land details
30		CA Land Suitability Certificate from DCF Davanagere as per corresponsdence from Koppal DCF
31		MSPL Covering letter on 09.04.2021
32		AISL Reply letter dated 20.06.2022 in regards Moef EDS
33		AISL WATER DRAWING PERMISSION FROM GOK DATED 04.02.2020
34		CA SCHEME 10 YEARS AS PER FC GUIDELINES FROM DCF DAVANGERE
35		TOPO & GOOGLE MAP OF OPTION - II ALTERNATIVE
36		VILLAGE MAP OF OPTION -II ALTERNATIVE
37		TOPO & GOOGLE OF OPTION -III ALTERNATIVE
38		TOPO & GOOGLE OF OPTION -I ALTERNATIVE
39		MSPL letter to PCCF regarding area change Request in Online portal.
40		Justification for the project 1.84Ha to 1.745 Ha
41		AISL FRA COMPLIANCES TRANSLATED TO FROM KANNADA TO ENGLISH
42		UNDERTAKING FOR NPV AND CA OF 1.745 Ha
43		GOOGLE MAP OF 1.745 Ha
44		GPS READINGS IN CONVERTTIBLE FORM SHOWN IN MAPS
45		Lingapura village map not available endosment
46		COMPONENT WISE , VILLAGEWISE, SURVEY NUMBER WISE AREA DETAILS FOR 1.745 Ha
47		Inlet to tank model
48		COMPONENTWISE GPS READINGS
49		AISL submitted documents with replay Letter for EDS dated 23.01.23.
50		AISL Authorisation letter of Mr. Meda Venkataiah, Executive Director
51		CA LAND GOOGLE MAP
52		AISL EDS REPLY LETTER - 25.09.2023
53		AISL EDS replay to DCF koppal with documents dt_03_02_24
54		NOC letter form Kirloskar ferrous ind ltd and Karnataka Water urban water supply documents


55		BSPL EDS REPLY LTR TO DCF KOPPAL REGARDS OF MOEF EDS- 20.08.2024
56		KPTCL NOC FOR 33KV SUB STATION
57		MOEF EC PERMISSION FOR PROJECT NAME CHANGE AISL TO BSPL
58		BSPL Eds replay letter to DCF Koppal on 190824

[Print page](#)

ಆರೇನ್ ಐರಾನ್ & ಸ್ಟೀಲ್ ಪ್ರವೈಟ್ ಲಿಮಿಟೆಡ್ ಇವರ ಪೈಪ್‌ಲೈನ್ ಕಾಮಗಾರಿಗೆ ಅಡಚಣೆ
ಆಗಿರುವ ಮರಗಳ ಎಣಿಕೆ ಪಟ್ಟಿ

ಕ್ರ.ಸಂ	ಮರಗಳ ಸಂಖ್ಯೆ	ಮರಗಳ ಜಾತಿ	ಮರಗಳ ಸುತ್ತಳತೆ (ಮೀ)	ಅಂದಾಜು ನಾಟ ಎತ್ತರ (ಮೀ)	ಒಟ್ಟು ಪರಿಮಾಣ (ಘ.ಮೀ)	ಒಟ್ಟು ಜಲಾವು (ಕೆ.ಜಿ.ಗಳಲ್ಲಿ)	ಪರಾ
	1	ಸಿರಸಲ	0.65	3.00	0.366	100	
	2	ಗಂಧ	0.23	2.00	0.058	0	
	3	ಗಂಧ	0.17	1.60	0.027	0	
	4	ಬೇವು	0.51	1.00	0.032	50	
	5	ಗಂಧ	0.20	1.10	0.015	0	
	6	ಗಂಧ	0.26	1.10	0.020	0	
	7	ಬೇವು	0.26	1.10	0.020	0	
	8	ಗಂಧ	0.22	1.00	0.014	0	
	9	ಗಂಧ	0.34	1.20	0.031	0	
	10	ಗಂಧ	0.15	0.60	0.003	0	
	11	ಗಂಧ	0.17	1.00	0.011	0	
	12	ಗಂಧ	0.18	2.00	0.045	0	
	13	ಬೇವು	0.66	2.10	0.182	100	
	14	ಗಂಧ	0.22	2.00	0.055	0	
	15	ಬೇವು	0.32	1.50	0.045	60	
	16	ಗಂಧ	0.17	1.00	0.011	0	
	17	ಬೇವು	0.37	1.50	0.052	50	
	18	ಗಂಧ	0.21	1.00	0.013	0	
	19	ಗಂಧ	0.20	1.10	0.015	0	
	20	ಗಂಧ	0.16	1.30	0.017	0	
	21	ಗಂಧ	0.22	1.00	0.014	0	
	22	ಗಂಧ	0.21	1.00	0.013	0	
	23	ಗಂಧ	0.17	1.10	0.013	0	
	24	ಗಂಧ	0.17	1.40	0.021	0	
	25	ಗಂಧ	0.19	0.80	0.008	0	
	26	ಗಂಧ	0.17	0.80	0.007	0	
	27	ಮಡ್ಡಿ	0.22	2.25	0.0704	0	
	28	ಗಂಧ	0.21	1.50	0.030	0	

29	ಗಂಧ	0.18	1.20	0.016	0
30	ಗಂಧ	0.27	2.00	0.068	0
31	ಗಂಧ	0.23	1.00	0.014	0
32	ಗಂಧ	0.23	1.10	0.017	0
33	ಗಂಧ	0.26	1.80	0.053	0
34	ಗಂಧ	0.20	1.00	0.013	0
35	ಬೇವು	0.33	1.10	0.025	25
36	ಗಂಧ	0.23	1.10	0.017	0
37	ಗಂಧ	0.18	1.00	0.011	0
38	ತಾರೆ	0.26	2.00	0.065	25
39	ಬೈಲಾದ	0.27	1.80	0.055	0
40	ಗಂಧ	0.23	1.00	0.014	0
			ಒಟ್ಟು	1.572	410


 ವಲಯ ಅರಣ್ಯ ಅಧಿಕಾರಿ
 ಕೊಪ್ಪಳ ವಲಯ, ಮುನಿರಾಬಾದ್


 Deputy Range Forest Officer
 Ginegera Section,
 Koppal Range.