



ବନ ଖଣି ଅଧିକାରୀଙ୍କ କାର୍ଯ୍ୟଳୟ ସୁନ୍ଦରଗଡ଼ ସୁନ୍ଦରଗଡ଼ ବନଖଣି :

OFFICE OF THE DIVISIONAL FOREST OFFICER, SUNDARGARH FOREST DIVISION.

[Phone-06622-272243, FAX-06622-274987, email- dfosngdvn@yahoo.co.in]

Memo No. ୧୦୫୩/4F/Misc./2019 DT: - ୧୦/12/2019

To

The Addl. Principal Chief Conservator of Forests,
Rourkela Circle, Rourkela.

Sub:-

Proposal for Diversion of 26,994 Ha. Forest Land for Four Lane dedicated Coal Corridor from 0/00km (Coal Mine) Bankbahal 30/811 (SH-10) Bhedabahal in the district of Sundargarh by Executive Engineer Sundargarh (R&B) Division, Sundargarh.

Submission of point wise compliance report-

Ref:-

Memo No.20938 dt.02.12.2019 of Principal Chief Conservator of Forests, Forest Diversion & Nodal Officer, FC-Act, Office of the Principal Chief Conservator of Forests Odisha & Your Memo No.3407 dt.08.12.2019 of Addl. Principal Chief Conservator of Forests, Rourkela Circle, Rourkela.


In inviting a reference to the Memo No. cited above, the point wise compliance report submitted by the user agency i.e. Executive Engineer (R&B) Division Sundargarh vide Memo under reference, the details of point wise compliance is furnished below:-

| Sl No. | Objection | Compliance |
|--------|---|--|
| 1 | UA has not signed the check list. | The Executive Engineer (R&B) Division Sundargarh has submitted the signed copy of check list, which is enclosed at Page-1-6 in DP. |
| 2 | Tree numeration differs in non-forest Government and non-forest Private land in site inspection report and general abstract of trees. | The no of trees enumerated in non forest Govt land is 1706 nos, where as in private land is 2342 no. The corrected tree enumeration list of non-forest Govt. land and non-forest private land is enclosed at Page-182 in DP. |
| 3. | CA Scheme is to be revised at current wage rate of Rs.298/- per MD. | The CA Scheme is revised in the current wage rate Rs.298.00 and the total financial outlay amounting to Rs.1,56,88,118/- which is enclosed in Annexure-C. |
| 4. | KML Shape file of CA land not furnished | The Executive Engineer (R&B) Division Sundargarh has submitted the KML/ Shape file of Compensatory Afforestation land, which is enclosed in CD. |
| 5.(a) | In the Form -A (part-I), it is mentioned that the total non-forest land required for the project is 119.52 ha. (Page No.1 /DP) | The Executive Engineer (R&B) Division Sundargarh has intimated that, the Form-A (Part-I) the total non-forest land required for the project is 119.52 ha. which is enclosed at Page No.11 in DP. |

| | | |
|-----|---|--|
| (b) | Further, in Form -A (Part-I) the village wise break-up of non-forest land is 116.287 ha. | The Executive Engineer (R&B) Division Sundargarh has intimated that, Form -A (Part-I) The land schedule of village The totalling of village wise break-up comes to 119.52 ha. |
| (c) | In page no.12/DP, the purpose wise break-up of Non-forest land is 119.495 ha. | The Executive Engineer (R&B) Division Sundargarh has intimated that at Page No12 in DP the totalling of Purpose wise break-up of Non-forest land is 119.52 ha., the corrected copy of Form-A (Part-I) uploaded by the user agency. Which is enclosed at Page No12 in DP |
| (d) | The Total of Non-Forest land at Page No.59 to 163/DP comes to 115.958 ha. | The Executive Engineer (R&B) Division Sundargarh has submitted the total Non-forest land comes to 119.52 ha. Which is enclosed at Page No.59 to 168 in DP |
| (e) | The status of coal bearing area of Basundhara Coal Field area of MCL over 4.30 ha involved this project as on 25.10.1980 my pleased be furnished. | The Executive Engineer (R&B) Division Sundargarh has submitted the status of coal bearing area of village Bankibahal and Balinga over 4.30 ha. involving in this project as on 25.10.1980 given by Tahasildar, Hemgir which is enclosed. (a)-Bankibahal Private land at Page No.73-74 in DP (b)-Balinga Private land at Page No.76 in DP (c)-Bankibahal Govt Land at Page No.75 in DP (d)-Balinga Govt. Land at Page No.77 in DP |
| 6. | NOC from MCL should be obtained to use 4.10 ha of non-forest land for construction of the road. | The Executive Engineer (R&B) Division Sundargarh has submitted the NOC from MCL, Basundhara area for use of Coal Bearing Area for construction of road, which is enclosed at Page No.78 in DP. |


This is for favour of your information and necessary action

En:- DP in 5 set.
CD of K/L file


Divisional Forest Officer,
Sundargarh Forest Division.


Memo No. 9054/4F/ Misc./2019 DT: - 20/12/2019

Copy submitted to Principal Chief Conservator of Forests, Forest Diversion & Nodal Officer, (FC-Act.) Office of the Principal Chief Conservator of Forests Odisha Bhubaneswar for favour of your kind information and necessary action with reference to his Memo No. 20937, Dt. 02.12.19.


Divisional Forest Officer,
Sundargarh Forest Division.

Memo No. 9055/4F/ Misc./2019 DT: - 20/12/2019

Copy forwarded to the Executive Engineer, (R&B) Division, Sundargarh for information and necessary action with reference to his Letter No. 4399, Dt.19.12.2019.


Divisional Forest Officer,
Sundargarh Forest Division.