



**Office of the Principal Chief Conservator of Forests (Head of Forests Force),
Maharashtra State.**

Additional Principal Chief Conservator of Forests & Nodal Officer,

1st Floor, B Wing, Van Bhavan, Ramgiri Road, Civil Lines, Nagpur- 440 001

Tel.No.: 0712- 2556916 , E-mail: apccfnodal@mahaforest.gov.in

By E-mail / Speed Post

No.Desk-17/ FCA-SI/PFD-12/398/Kolhapur/192
Nagpur - 440 001, Date: 13/08/2024

To,
**Principal Secretary (Forests),
Revenue and Forest Department,
Mantralaya, Mumbai-32.**

Sub: Proposal for the diversion of area 63.091 ha forest land under Forest (Conservation) Act, 1980 for disforestation of forest land at village Kagal Tal. Kagal, Dist. Kolhapur for rehabilitation of Village Nivale in Chandoli Wildlife Sanctuary of the State of Maharashtra.

- Ref:** 1) GoI, MOEF&CC, (FC Division), New Delhi letter no. 8-22/2022-FC, Date. 26/07/2024
- 2) The Chief Conservator of Forests (T.), Kolhapur letter No.D-6/Nocel/Laxmi Tekadi/ID-12880/577, Dt. 08/08/2024.

Sir,

The Government of India, (FC Division), New Delhi vide letter under reference No.1 has raised query on 03 points.

Accordingly, the Chief Conservator of Forests (T), Kolhapur vide letter under reference No.2 has submitted the compliance reports on 03 points to this office. The compliance report on 03 points as desired by the Government of India vide letter dated 26/07/2024 is being submitted as under:

Sr. No.	Query	Compliance
1	The justification for seeking approval for a village already relocated in the year 1999.	As per the Compliance submitted by Deputy Conservator of Forest (T), Kolhapur and Forwarded by Chief Conservator of Forests (T), Kolhapur mentioned that the 73 PAP's from Nivale Village (Inside Chandoli National Park) were rehabilitated in the year 1998-99 as per the special Government Resolution dated 31 March, 1995. The Maharashtra Project Affected Persons Rehabilitation Act, 1999 and Government of Maharashtra, Government Resolution dated 17 July, 2000 issued for villages relocated from Sanctuary/ National Park. As per the Guidelines the PAPs were supposed to be given alternate agricultural land in lieu of the land acquired and further notified as forest land inside Chandoli. Till date no alternate agricultural land have been given to these 73 PAP's of Nivale Village

		relocated in Galgale Village of Kazal Taluka. The Beneficiaries/PAP's have selected the said forest patch for agricultural purpose and hence the same was recommended by the State Government.
2	The justification for seeking 53.45 ha land for agriculture now instead of 16 ha proposed earlier on revenue land.	As per the Compliance submitted by Deputy Conservator of Forest (T), Kolhapur and Forwarded by Chief Conservator of Forests (T), Kolhapur mentioned that the total of 53.45 ha is necessary for agricultural purpose for 73 PAP's. The list is enclosed. In order to minimize the diversion of forest land, available 16 ha Revenue land (acquired from the villages for relocation purpose) in and around Village Galgale was identified for some of PAP's. Due to Hon'ble High Court orders the same was stayed and was returned back to the original land holders. Since the proposed site will suffice the total demand of 53.45 ha. agricultural land for entire 73 PAP'S and the same was also selected by these beneficiaries, the said forest patch 63.091 ha. was proposed for diversion (53.45 ha. agricultural land, Main approach 0.261 ha. and internal approach road 9.35 ha.)
3	The Regional office has recommended the proposal subject to condition that the purpose for which the diversion is proposed (i.e. agriculture) should not be changed. Further, the approval is subject to conditions mentioned in para 12.8 and 12.9 of the guidelines. The State shall give its comments/recommendations in this regard.	As per the Compliance submitted by Deputy Conservator of Forest (T), Kolhapur and Forwarded by Chief Conservator of Forests (T), Kolhapur mentioned that the It is confirmed that the 63.091 ha. forest land proposed for diversion will be used only for agricultural land distribution for the PAP's of Galgale Village (Nivale Village of Chandoli National Park). The breakup of 63.091 ha is given as below. 53.45 ha. agricultural land, 0.261 ha. for Main approach to agricultural land and 9.35 ha. will be used for internal approach roads to the agricultural land.

In view of the above, it is requested that the Government of Maharashtra may kindly be moved for approval under section-2 (ii) of Van (Sanrakshan Evan Samvardhan) Adhiniyam, 1980, at the earliest.

Encl.: As above

Handwritten signature and date: 13/08/24

(Naresh Zurmure)

Addl. Principal Chief Conservator of Forests
& Nodal Officer,

Handwritten signature and date: 13/08/2024
Maharashtra State, Nagpur

Copy forwarded for information to:

1. The Chief Conservator of Forests (T), Kolhapur
2. The Deputy Conservator of Forests, Kolhapur Forest Division, Kolhapur.
3. The Conservator of Forests & Field Director STR, Kolhapur.



Government of Maharashtra
Chief Conservator of Forests (T), Kolhapur
 Raman Mala, Tarabai Park, Kolhapur – 416003

Office - 0231/2653632,
 E-mail ID -
 ccftkolhapur@mahaforest.gov.in
 ccftkolhapur@gmail.com

By Speedpost

No. D-6/Nocell/Laxmi Tekadi/ID-12880/23-24/577
 Kolhapur – 416003, 8/08/2024

To,
 Additional Principal Chief Conservator of Forest
 and Nodal Officer, Maharashtra State, Nagpur.

Sub: - Proposal for the diversion of area 63.091 ha forest land under Forest (Conservation) Act, 1980 for disforestation of forest land at Village Kagal, Tal. Kagal, Dist. Kolhapur for rehabilitation of Village Nivale in Chandoli Wildlife Sanctuary of the State of Maharashtra.

Ref: - 1. GOI, MOEF&CC, (FC Division), New Delhi letter No.8-22/2022-FC Dated 26.07.2024.
 2. Your office letter D-17/FCA-51/PID-121398/Kolhapur/1067 Dated 31.07.2024
 3. DCF, Kolhapur letter No.A/Nodal/2024-25/563 Dated 7.08.2024.

GOI, MoEF&CC, (FC Division), New Delhi vide letter dated 26.07.2024 raised few queries. DCF Kolhapur vide reference 3 submitted the query compliance, as shown below

प्र.सु.क.स.म.रा.रा.ज्य.
 ना.सु.क.स.म.रा.रा.ज्य.
 12 AUG 2024
 1119
 17

D17
 1667
 12/8/24
 Kolhapur
 12/8
 12/8

Sr. No.	Points	Remark
i	The justification for seeking approval for a village already relocated in the year 1999.	The 73 PAP's from Nivale Village (Inside Chandoli National Park) were rehabilitated in the year 1998-99 as per the special Government Resolution dated 31 March, 1995. The Maharashtra Project Affected Persons Rhabilitation Act, 1999 and Government of Maharashtra, Government Resolution dated 17 th July, 2000 issued for villages relocated from Sanctuary/ National Park. As per the Guidelines the PAPs were supposed to be given alternate agricultural land in lieu of the land acquired and further notified as forest land inside Chandoli. Till date no alternate agricultural land have been given to these 73 PAP's of Nivale Village relocated in Galgale Village of Kagal Taluka. The Beneficiaries/PAP's have selected the said forest patch for agricultural purpose and hence the same was recommended by the State Government.
ii	The justification for seeking 53.45 ha land for agriculture now instead of 16 ha proposed earlier on revenue land.	The total of 53.45 ha is necessary for agricultural purpose for 73 PAP's. The list is enclosed. In order to minimize the diversion of forest land, available 16 ha Revenue land (acquired from the villages for relocation purpose) in and around Village Galgale was identified for some of PAP's. Due to Hon'ble High Court orders the same was stayed and was returned back to the original land holders. Since the proposed site will

284

283


28

284

284
283
282
281
280
279
278
277
276
275
274
273
272
271
270
269
268
267
266
265
264
263
262
261
260
259
258
257
256
255
254
253
252
251
250
249
248
247
246
245
244
243
242
241
240
239
238
237
236
235
234
233
232
231
230
229
228
227
226
225
224
223
222
221
220
219
218
217
216
215
214
213
212
211
210
209
208
207
206
205
204
203
202
201
200
199
198
197
196
195
194
193
192
191
190
189
188
187
186
185
184
183
182
181
180
179
178
177
176
175
174
173
172
171
170
169
168
167
166
165
164
163
162
161
160
159
158
157
156
155
154
153
152
151
150
149
148
147
146
145
144
143
142
141
140
139
138
137
136
135
134
133
132
131
130
129
128
127
126
125
124
123
122
121
120
119
118
117
116
115
114
113
112
111
110
109
108
107
106
105
104
103
102
101
100
99
98
97
96
95
94
93
92
91
90
89
88
87
86
85
84
83
82
81
80
79
78
77
76
75
74
73
72
71
70
69
68
67
66
65
64
63
62
61
60
59
58
57
56
55
54
53
52
51
50
49
48
47
46
45
44
43
42
41
40
39
38
37
36
35
34
33
32
31
30
29
28
27
26
25
24
23
22
21
20
19
18
17
16
15
14
13
12
11
10
9
8
7
6
5
4
3
2
1

		suffice the total demand of 53.45 ha. agricultural land for entire 73 PAP'S and the same was also selected by these beneficiaries, the said forest patch 63.091 ha. was proposed for diversion (53.45 ha. agricultural land, Main approach 0.261 ha. and internal approach road 9.35 ha.)
iii	The Regional office has recommended the proposal subject to condition that the purpose for which the diversion is proposed (i.e. agriculture) should not be changed. Further, the approval is subject to conditions mentioned in para 12.8 and 12.9 of the guidelines. The State shall give its comments/recommendations in this regard.	It is confirmed that the 63.091 ha. forest land proposed for diversion will be used only for agricultural land distribution for the PAP's of Galgale Village (Nivale Village of Chandoli National Park). The breakup of 63.091 ha is given as below. 53.45 ha. agricultural land, 0.261 ha. for Main approach to agricultural land and 9.35 ha. will be used for internal approach roads to the agricultural land.

Encl: As above.


 (R.M.Ramanujam)
**Chief Conservator of Forests (T),
 Kolhapur.**

Copy submitted to: CF & Field Director, STR, Kolhapur for information & necessary action.

Copy submitted to: DCF, Kolhapur for information and necessary action.





GOVERNMENT OF MAHARASHTRA
DEPUTY CONSERVATOR OF FOREST, KOLHAPUR DIVISION, KOLHAPUR.
 Vanvardhan building, Near Head post office, Tarabai Park, Kolhapur
 Phone No. - 2651959 E-mail-: dycfkop2007@gmail.com

No. A/Desk-Nosel/2024-25/ 563

Kolhapur Dt. 07/08/2024.

To,
 The Chief Conservator of Forests (T),
 Kolhapur.

Subject - Diversion of area 63.091 ha. Forest land at Kagal, Taluka-Kagal, District-Kolhapur under Forest (Conservation) Act, 1980 for rehabilitation of village Nivale in Chandoli Wildlife Sanctuary, Maharashtra State Online No. FP/MH/REHAB/121398/2021- regarding.


- Ref.- 1. Government of India MoEF&CC Letter No. Desk-8-22/2022/FC, Dt. 26-07-24.
 2. Add. Principal Chief Conservator of Forests (Nodal) Nagapur Letter No. Desk- 17/ FCA/ID-121398/1067, Dt. 31-07-2024.

With reference to the above subject cited Refere the Government of India has sought query on 3 point. The Query Compliance is submitted as under.

Sr. No.	Particulars	Compliances
i)	The justification for seeking approval for a village already relocated in the year 1999.	The 73 PAP'S from nivale village (Inside Chandoli National Park) were rehabilitated in the year 1998-99 as per the special Government resolution dated 31 March 1995. The Maharashtra project affected persons rehabilitation Act, 1999 and Government of Maharashtra GR dated 17 th July 2000 issued for villages relocated from Sanctuary/ National Park. As per the Guidelines the PAP's were supposed to be given alternate agricultural land in lieu of the land acquired and further notified as forest land inside chandoli. Till date no alternate agricultural land have been given to these 73 PAP's of Nivale village relocated in Galgale village of Kagal taluka. The Beneficiaries / PAP's have selected the said forest patch for agricultural purpose and hence the same was recommended by the State Government.

123

Sr. No.	Particulars	Compliances
ii)	The justification for seeking 53.45 ha land for agriculture now instead of 16 ha proposed earlier on revenue land.	The total of 53.45 ha is necessary for agricultural purpose for 73 PAP's. The list is enclosed. In order to minimise the diversion of forest land, available 16 ha. Revenue land (acquired from the villages for relocation purpose) in and around village Galgale was identified for some of PAP's. Due to Hon'ble High court orders the same was stayed and was returned back to the original land holders. Since the proposed site will suffice the total demand of 53.45 ha. agricultural land for entire 73 PAP'S and the same was also selected by these beneficiaries, the said forest patch 63.091 ha. was proposed for diversion (53.45 ha. agricultural land, Main approach 0.261 ha. and internal approach road 9.35 ha.)
iii)	The Regional office has recommended the proposal subject to condition that the purpose for which the diversion is proposed (i.e. agriculture) should not be changed. Further, the approval is subject to conditions mentioned in para 12.8 and 12.9 of the guidelines. The State shall give its comments/ recommendations in this regard.	It is confirm that the 63.091 ha. forest land proposed for diversion will be used only for agricultural land distribution for the PAP's of Galgale village (Nivale village of Chandoli National Park). The breakup of 63.091 ha is given as below. 53.45 ha. agricultural land, 0.261 ha. for Main approach to agricultural land and 9.35 ha. will be used for internal approach roads to the agricultural land.



 (G. Guruprasad)
 Deputy Conservator of Forest
 Kolhapur Division, Kolhapur.


228

SR.No.	Sankalan No.	Name Of Khatedar	Land Holding at Nivale In Ha.	Land to be allotted at Kagal In Ha.
1	2	Sakhubal Dnyanu Patil	0.62	0.62
2	3	Sonabal Shripati Patil	0.65	0.65
3	4	Prakash Maruti Patil	0.53	0.53
4	6	Shankar Bandu Badade	0.46	0.86
5	8	Pandurang Dhondiba Badade	0.22	0.4
6	9	Pandurang Dhondiba Mulik	0.1	0.4
7	14	Laxman Pandurang Badade	0.15	0.4
8	15	Sitaram Pandurang Badade	0.15	0.4
9	17	Ramchandra Tukaram Patil	0.49	0.89
10	18	Sitabai Ganpati Badade	0.48	0.49
11	21	Haranabai Dhondiba Patil	3.8	2
12	24	Rama yesa Mulik	1.55	1.05
13	26	Hanmant Pandurang Mulik	0.1	0.4
14	28	Maruti Bandu Patil	0.62	0.62
15	31	Bandu Pandurang Mulik	0.1	0.4
16	32	Laxman Pandurang Mulik	0.09	0.4
17	33	Shankar Pandurang Mulik	0.1	0.4
18	34	Vitthal Dhondi Mulik	0.46	0.47
19	35	Muktabai Maruti Mulik	0.46	0.47
20	36	Chandrakant Dhondiba Mulik	0.46	0.47
21	37	Tukaram Bandu Badade	0.48	0.49
22	39	Hausabai Dnyanu Patil	0.34	0.4
23	40	Vishnu Ramu Mulik	1.58	1.61
24	41	Annaso Pandurang Patil	0.43	0.43
25	42	Ananda Nana Patil	0.35	0.4
26	46	Tanaji Dnyanu Mulik	1.57	1.05
27	47	Hari Lakhu Patil	2.72	1.2
28	48	Bandu Tukaram Chaugule	1.16	1.2
29	49	Maruti Dhondi Patil	0.78	0.78
30	53	Maruti Savala Patil	0.8	0.8
31	54	Dnyanu Savala Patil	2.41	1.21
32	56	Sadanand Mahadev Patil	0.57	0.57
33	58	Ganpati Nana Patil	0.44	0.44
34	59	Dnyanu Bhiva Rane	0.91	0.81
35	60	Ganu Bapu Patil	0.47	0.48
36	62	Annabai Kondiba Chaugule	0.37	0.4
37	64	Vitthal Maruti Chaugule	1.97	1.68
38	65	Chandrakant Vitthal Chaugule	1.65	1.23
39	67	Maruti Kondiba Chaugule	0.38	0.4
40	68	Nivrutti Savala Patil	2.41	1.6
41	69	Shiva Kedari Chaugule	3.01	1.6
42	72	Prakash Dnyanu Rane	0.81	0.81
43	75	Maruti Pandurang Patil	0.43	0.44

(20)

S.No.	Sankalan No.	Name Of Khatedar	Land Holding at Nivale in Ha.	Land to be allotted at Kagal in Ha.
44	76	Ramchandra Dnyanu Rane	0.81	0.81
45	78	Pandurang Sayya Patil	0.43	0.44
46	82	Vitthal Pandurang Patil	0.43	0.43
47	89	Dnyanu Nana Patil	0.43	0.44
48	93	Shamrao Ramu Mulik	1.57	1.21
49	96	Kisabai Dhondu Patil	1.38	1.21
50	97	Kondiba Krishna Chavan	0.04	1.6
51	98	Dhondiba Bhairu Mulik	1.26	0.95
52	106	Nivrutti Dnyanu Chaugule	0.54	0.55
53	110	Shamrao Kondiba Chaugule	0.38	0.4
54	111	Ananda Dhondiba Badade	0.56	0.56
55	112	Vitthal Rau Patil	1.01	1
56	114	Pandurang Savala Rane	0.61	0.52
57	117	Shamrao Bandu Patil	0.62	0.62
58	120	shamrao Dnyanu Patil	0.36	0.4
59	121	Maruti Bandu Badade	0.5	0.5
60	122	Vitthal Dnyanu Patil	0.14	0.4
61	125	Bandu Dnyanu Patil	0.13	0.8
62	128	Prakash Vitthal Patil	0.62	0.62
63	129	Vitthal Bandu Badade	0.48	0.49
64	133	Tukaram Bhiva Rane	0.56	0.57
65	139	Vishnu Nana Patil	0.12	0.4
66	140	Ramchandra Pandurang Badade	0.54	0.54
67	141	Namdev Ramu Mulik	1.08	1.2
68	142	Dnyanu Bandu Badade	0.18	0.79
69	143	Shankar Kedari Chaugule	0.43	1.25
70	147	Dhondiba Daji Patil	0	0.4
71	150	Visnu Vithu Powar	0	0.4
72	46	Parabai Vishnu Powar-Mulik, Nanda Laxman Mutal from Village Tanali to Galgale	0	0.4
73	55A	Tanabai Chandru Patil M/V Laxmi Laxman Mulik from Village Tanali to Galgale	1.29	1.2
Total-			56.53	53.45


Divisional Forest Officer (Wildlife)
Kolhapur.


(R.R.Kale)
Deputy Conservator Of Forest
Kolhapur Division, Kolhapur

322

